






LOCATION MAP

Subject Site: **Phase III**
 File Number: **39T-10502-3**
 Created By: **Allister MacLean**
 Date: **2013-05-27**
 Scale: **1:5000**

LEGEND

-  Subject Site
-  Parks
-  Assessment Parcels
-  Buildings
-  Address Numbers

