























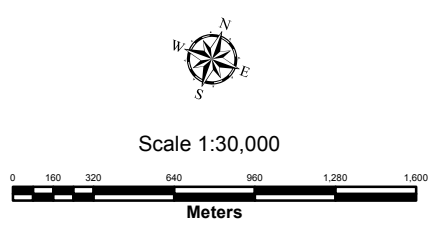


Legend

- | | |
|--|--|
|  Downtown |  Office Business Park |
|  Enclosed Regional Commercial Node |  General Industrial |
|  New Format Regional Commercial Node |  Light Industrial |
|  Community Commercial Node |  Regional Facility |
|  Neighbourhood Commercial Node |  Community Facility |
|  Main Street Commercial Corridor |  Open Space |
|  Auto-Oriented Commercial Corridor |  Urban Reserve - Community Growth |
|  Multi-Family, High Density Residential |  Urban Reserve - Industrial Growth |
|  Multi-Family, Medium Density Residential |  Rural Settlement |
|  Low Density Residential |  Environmental Review |
|  Office Area |  Agriculture |
|  Office/Residential |  Urban Growth Boundary |

CITY OF LONDON
 Department of
Planning and Development
 OFFICIAL PLAN SCHEDULE A
 - LANDUSE -

PREPARED BY: Graphics and Information Services



FILE NUMBER: Z-8166
PLANNER: AM
TECHNICIAN: JS
DATE: July 9, 2013