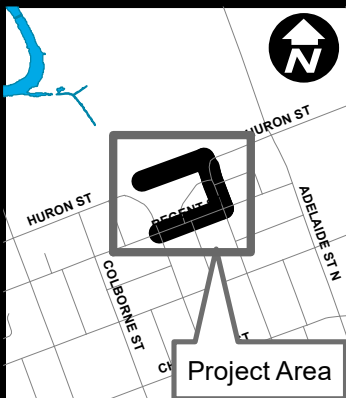


APPENDIX 'B'



LOCATION MAP



**2022 Infrastructure Renewal Program**  
**William Street, Regent Street,**  
**Huron Street Woods**

Regent Street from Maitland Street to William Street  
 William Street from Regent Street to Huron Street  
 Huron Street Woods from Huron Street/William Street to Park

 Project Area

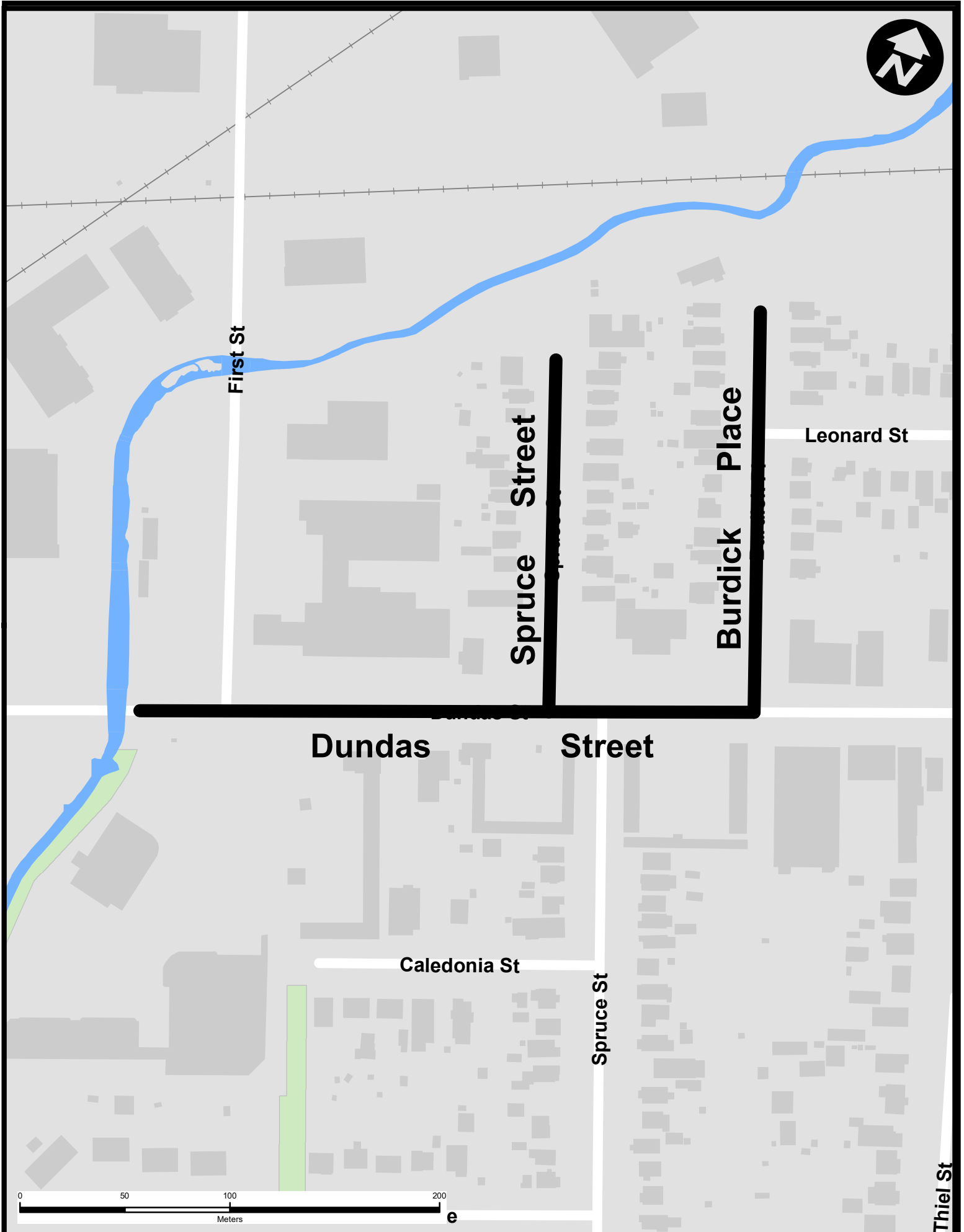
Map Produced by  
 the Sewer  
 Engineering  
 Division  
 February 24, 2022 CM



**London**  
 CANADA

300 Dufferin Avenue,  
 PO Box 5035  
 London, Ontario  
 N6A 4L9  
 www.London.ca

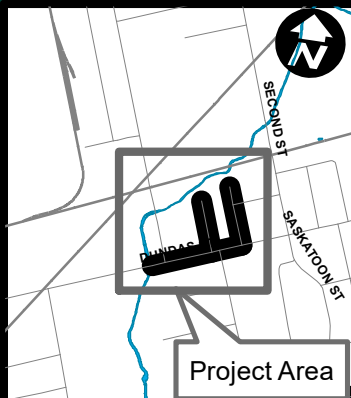
APPENDIX 'B'



LOCATION MAP

**2022 Infrastructure Renewal Program**  
**Dundas Street, Spruce Street, Burdick Place**

Dundas Street from Pottersburg Creek to Burdick Place  
Spruce Street from Dundas Street to north limit  
Burdick Place from Dundas Street to north limit



Project Area

Project Area

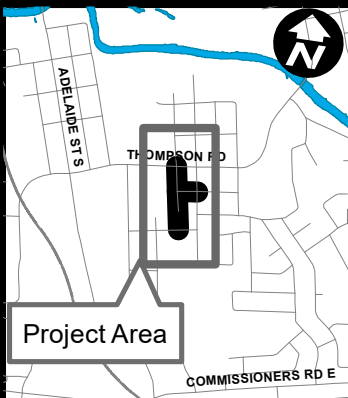
Map Produced by  
the Sewer  
Engineering  
Division  
February 24, 2022 CM



APPENDIX 'B'



LOCATION MAP



**2022 Infrastructure Renewal Program**  
**Chesterfield Avenue, Westlake Street**

Chesterfield Avenue from Thompson Road to Shirl Street  
 Westlake Street from Chesterfield Avenue to Gladstone Avenue

 Project Area

Map Produced by  
 the Sewer  
 Engineering  
 Division  
 February 24, 2022 CM



**London**  
 CANADA

300 Dufferin Avenue,  
 PO Box 5035  
 London, Ontario  
 N6A 4L9  
 www.London.ca