


WAYFINDING SIGNAGE CITY OF LONDON

Design Development – Family of Products

Date: January 11, 2022
01 Issued For Committee Review

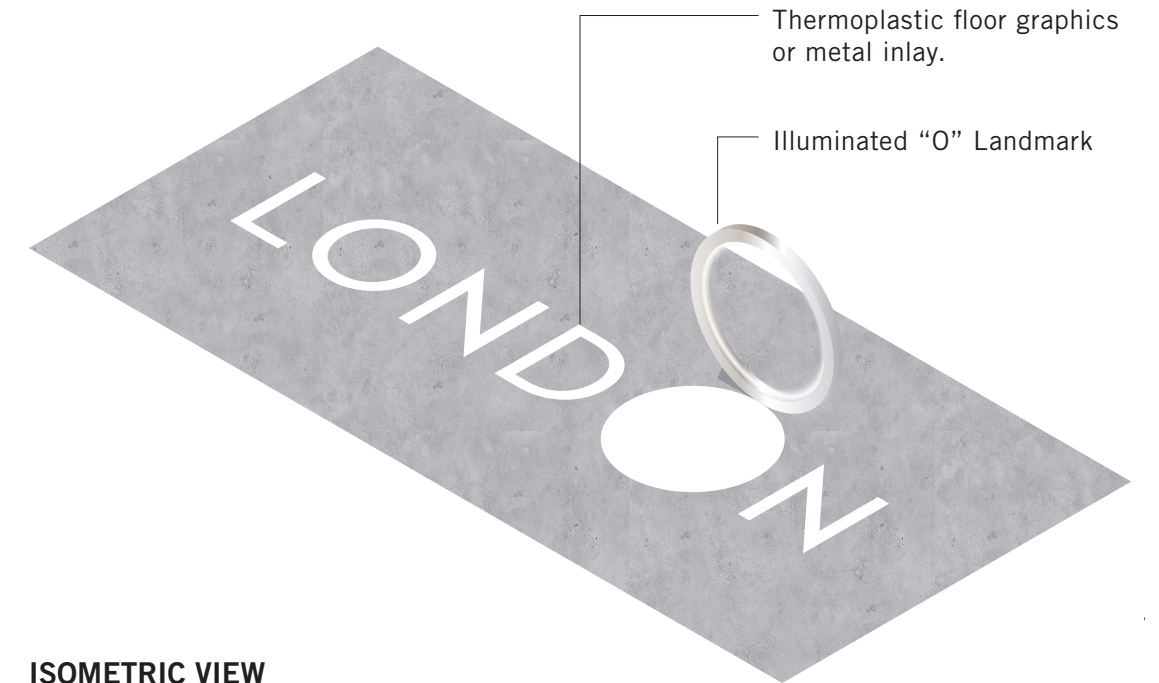
WAYFINDING CONCEPT

PRELIMINARY SIGN FAMILY




FAMILY OF PRODUCTS
SCALE 1:50

A1.1 – PLACEMAKING ID (SEE DETAIL DRAWINGS FOR FLOOR GRAPHIC PORTION)



ISOMETRIC VIEW
NTS



FAMILY OF PRODUCTS
SCALE 1:50

B1.1 – PRIMARY
VEHICULAR
DIRECTIONAL

B2.1 – SECONDARY
VEHICULAR
DIRECTIONAL

A9.1 – PARKING ID

A5.1 – DESTINATION ID

A6.1 – PARK ID

C1.1 – MAP
DIRECTORY

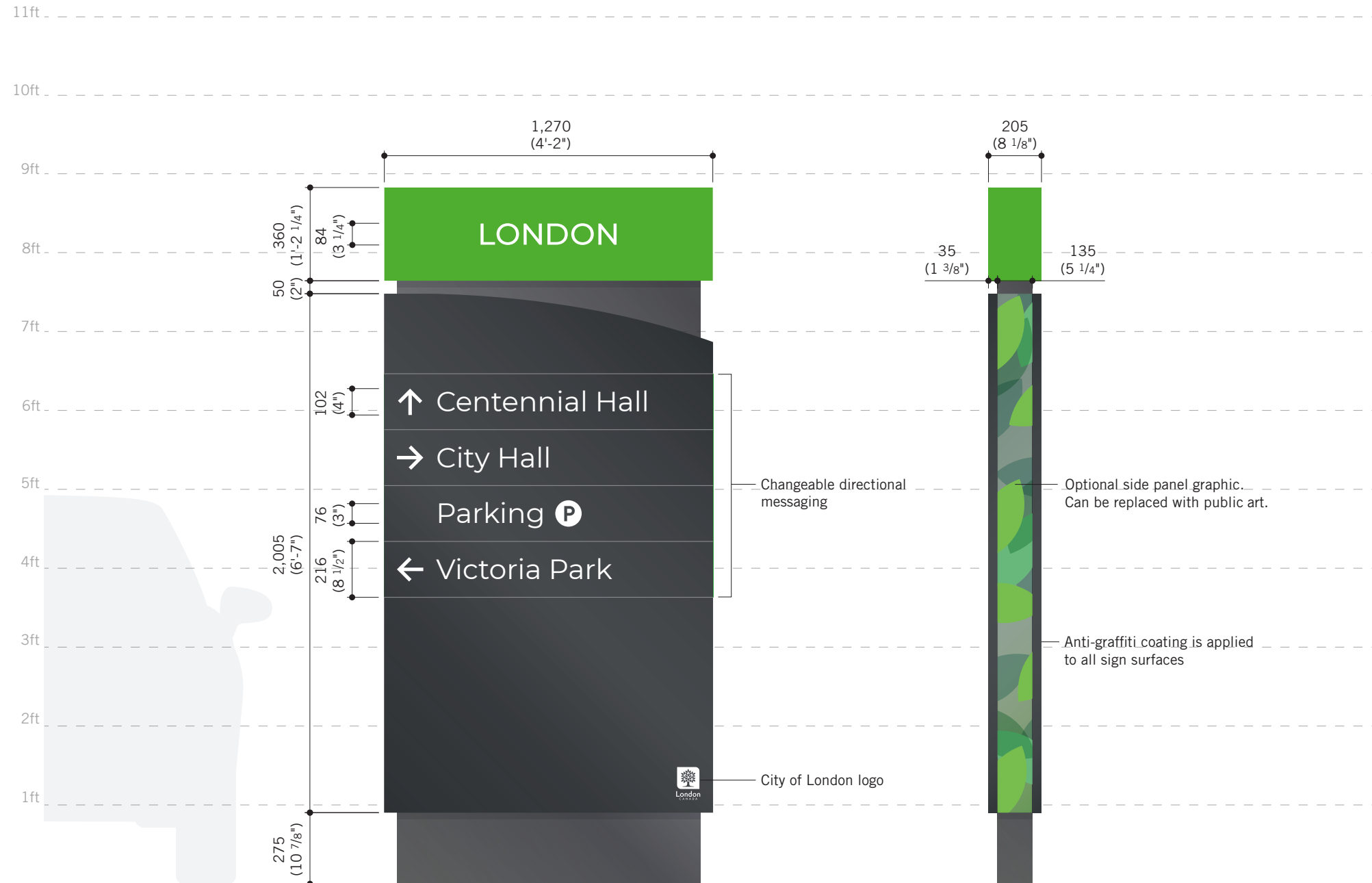
C2.1 – MAP
DIRECTORY
(EXISTING PYLON)

B3.1 – FINGERPOST
SIGN

B4.1 – FLAGPOST
SIGN

WAYFINDING CONCEPT

VEHICULAR DIRECTIONAL



SCALE 1:20

B1.1 – PRIMARY VEHICULAR DIRECTIONAL

