























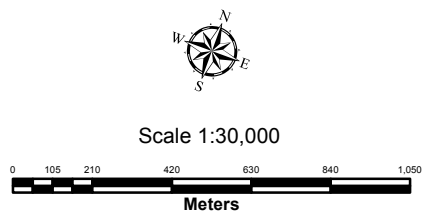


Legend

- | | | | |
|---|--|--|-----------------------------------|
|  | Downtown |  | Office Business Park |
|  | Enclosed Regional Commercial Node |  | General Industrial |
|  | New Format Regional Commercial Node |  | Light Industrial |
|  | Community Commercial Node |  | Regional Facility |
|  | Neighbourhood Commercial Node |  | Community Facility |
|  | Main Street Commercial Corridor |  | Open Space |
|  | Auto-Oriented Commercial Corridor |  | Urban Reserve - Community Growth |
|  | Multi-Family, High Density Residential |  | Urban Reserve - Industrial Growth |
|  | Multi-Family, Medium Density Residential |  | Rural Settlement |
|  | Low Density Residential |  | Environmental Review |
|  | Office Area |  | Agriculture |
|  | Office/Residential |  | Urban Growth Boundary |

CITY OF LONDON
 Department of
Planning and Development
 OFFICIAL PLAN SCHEDULE A
 - LANDUSE -

PREPARED BY: Graphics and Information Services



FILE NUMBER: Z-8173
PLANNER: AR
TECHNICIAN: JTS
DATE: June 5, 2013