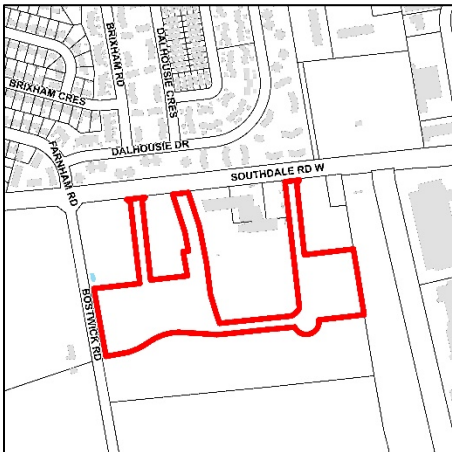


Draft Plan of Subdivision and Zoning By-law Amendment

3080 Bostwick Road



File: 39T-18502/Z-8931

Applicant: MHBC Planning (Scott Allen) (Owner: 731675 Ontario Limited c/o York Developments Inc.

What is Proposed?

Draft Plan of Subdivision and Zoning amendment to allow for the creation of a high density residential subdivision consisting of:

- apartment buildings
- stacked townhouses
- park and open space
- public road access via new local street connections to Southdale Road West and Bostwick Road.

YOU ARE INVITED!

Further to a previous Notice of Public Meeting you received on September 20, 2018, you are invited to a public meeting of the Planning and Environment Committee to be held:

Meeting Date and Time: Monday, March 29, 2021, no earlier than 6:00 p.m.

Meeting Location: City Hall, 300 Dufferin Avenue, 3rd Floor (See Insert)

For more information contact:

Larry Mottram
lmottram@london.ca
519-661-CITY (2489) ext. 4866
Development Services, City of London
300 Dufferin Avenue, 6th Floor,
London ON PO Box 5035 N6A 4L9
File: 39T-18502/Z-8931

london.ca/planapps

To speak to your Ward Councillor:

Councillor Anna Hopkins (Ward 9)
ahopkins@london.ca
519-661-CITY (2489) ext. 4009

Councillor Paul Van Meerbergen (Ward 10)
pvanmeerbergen@london.ca
519-661-CITY (2489) ext. 4010

**If you are a landlord, please post a copy of this notice where your tenants can see it.
We want to make sure they have a chance to take part.**

Application Details

Requested Draft Plan of Subdivision

Draft Plan of Subdivision (please refer to attached map)

Consideration of a high density residential draft plan of subdivision consisting of:

- Two (2) high density residential blocks (consisting of apartment buildings, townhouses and stacked townhouses) with an estimated 566 units (Block 2 & 6)
- One (1) park block (Block 4)
- One (1) open space block (Block 11)
- One (1) 4.0 m walkway block (Block 16)
- One (1) 0.3 m reserve and several road widening blocks
- All served by three new local streets (Street A, Street B and Street C)

Requested Zoning By-law Amendment

Changes to the currently permitted land uses and development regulations are summarized below. The Zoning By-law is available at london.ca.

Requested Zoning (Please refer to attached map)

Possible Amendment to Zoning By-law Z.-1 to change the zoning from an Urban Reserve (UR4) Zone and an Environmental Review (ER) Zone to the following zones:

- Residential R9 Bonus (R9-7*B-(#)) (Block 2) – to permit apartment buildings, lodging house class 2, senior citizens apartment buildings, handicapped persons apartment buildings, and continuum-of-care facilities. A bonus zone is requested to permit townhouses and stacked townhouses with a maximum height of 15m and a minimum front yard setback of 6m; an apartment building with a maximum height of 70m, a density of 205 units per hectare, a reduced front yard setback of 5.5m, a reduced exterior side yard setback of 1.0m, and a reduced rear yard setback of 22m, in return for such facilities, services and matters identified in section 19.4 of the 1989 Official Plan, and policies 1638-1655 of The London Plan such as underground parking and enhanced urban design.

- Residential R9 Bonus (R9-7*B-(##)) (Block 6) – to permit apartment buildings, lodging house class 2, senior citizens apartment buildings, handicapped persons apartment buildings, and continuum-of-care facilities. A bonus zone is requested to permit an apartment building with a maximum height of 70m, a density of 299 units per hectare, a minimum front yard setback of 5.0m, a reduced interior side yard setback of 7.0m, and a reduced rear yard setback of 7.5m, in return for such facilities, services and matters identifies in section 19.4 of the 1989 Official Plan, and policies 1638-1655 of The London Plan such as underground parking and enhanced urban design.

- Open Space (OS2) (Block 4) – to permit conservation lands, conservation works, cultivation of land for agricultural/horticultural purposes, golf courses, private parks, public parks, recreational golf courses, recreational buildings associated with conservation lands and public parks, campground, and managed forest; commercial recreational establishments, community centres, institutions, private outdoor recreation clubs, public swimming pools, recreational buildings, riding stables, sports fields, golf driving range, miniature golf course, go kart track, batting cages, tennis court and playground.

- Open Space (OS4) (Blocks 11 & 16) – to permit conservation lands, conservation works, golf courses, private parks, public parks, recreational golf courses cultivation or use of land for agricultural/horticultural purposes, and sports fields without structures.

- Urban Reserve Special Provision UR4() (Remnant lands south of Street C) – to permit existing dwellings, agricultural uses, conservation lands, managed woodlots, wayside pit, passive recreation uses, kennels, private outdoor recreation clubs, and riding stables with a special provision for a reduced lot size of 2.0 ha.

The City is also considering the following amendments:

- Special Provisions in zoning to implement the urban design requirements and considerations of the Southwest Area Secondary Plan;
- Adding holding provisions for the following: urban design, municipal servicing, and phasing

An Environmental Impact Study (EIS) has been prepared to assist in the evaluation of this application. An Environmental Impact Study - Final Report Addendum prepared by Stantec Consulting Ltd., dated December 3, 2020, was submitted with the application for draft plan of

subdivision. The EIS report is available for public review by contacting the City's Planner listed on the first page of this Notice.

Planning Policies

Any change to the Zoning By-law must conform to the policies of the Official Plan and The London Plan, London's long-range planning documents. Both plans recognize the role of secondary plans to provide more detailed policy guidance for a specific area that goes beyond the general policies. These lands are currently designated as "High Density Residential" which permits multiple attached housing forms at higher densities and building forms as the main uses. The lands are within the Southwest Area Secondary Plan, within the Bostwick Residential Neighbourhood, which includes special polices and direction for high density residential development.

The site is presently within an Urban Reserve (UR4) Zone, which permits existing dwellings, agricultural uses except for mushroom farms, commercial greenhouses, livestock facilities and manure storage facilities, conservation lands, managed woodlot, wayside pit, passive recreation use, kennels, private outdoor recreation clubs, and riding stables, and an Environmental Review (ER) Zone, which permits conservation lands, conservation works, passive recreational uses, managed woodlot, and agricultural uses.

How Can You Participate in the Planning Process?

You have received this Notice because someone has applied for a Draft Plan of Subdivision and to change the zoning of land located within 120 metres of a property you own, or your landlord has posted the public meeting notice in your building. The City reviews and makes decisions on such planning applications in accordance with the requirements of the Planning Act. If you previously provided written or verbal comments about this application, we have considered your comments as part of our review of the application and in the preparation of the planning report and recommendation to the Planning and Environment Committee. The additional ways you can participate in the City's planning review and decision making process are summarized below.

See More Information

You can review additional information and material about this application by:

- Contacting the City's Planner listed on the first page of this Notice; or
- Viewing the application-specific page at london.ca/planapps
- Opportunities to view any file materials in-person by appointment can be arranged through the file Planner.

Attend This Public Participation Meeting

The Planning and Environment Committee will consider the requested Draft Plan of Subdivision and zoning changes at this meeting, which is required by the Planning Act. You will be invited to provide your comments at this public participation meeting. A neighbourhood or community association may exist in your area. If it reflects your views on this application, you may wish to select a representative of the association to speak on your behalf at the public participation meeting. Neighbourhood Associations are listed on the Neighbourgood website. The Planning and Environment Committee will make a recommendation to Council, which will make its decision at a future Council meeting. The Council Decision will inform the decision of the Director, Development Services, who is the Approval Authority for Draft Plans of Subdivision.

Please refer to the enclosed Public Participation Meeting Process insert.

What Are Your Legal Rights?

Notification of Council and Approval Authority's Decision

If you wish to be notified of the Approval Authority's decision in respect of the proposed draft plan of subdivision, you must make a written request to the Director, Development Services, City of London, 300 Dufferin Ave., P.O. Box 5035, London ON N6A 4L9, or at developmentsservices@london.ca. You will also be notified if you provide written comments, or make a written request to the City of London for conditions of draft approval to be included in the Decision.

If you wish to be notified of the decision of the City of London on the proposed zoning by-law amendment, you must make a written request to the City Clerk, 300 Dufferin Ave., P.O. Box 5035, London, ON, N6A 4L9, or at docservices@london.ca. You will also be notified if you

speak to the Planning and Environment Committee at the public meeting about this application and leave your name and address with the Secretary of the Committee.

Right to Appeal to the Local Planning Appeal Tribunal

If a person or public body does not make oral submissions at a public meeting, if one is held, or make written submissions to the City of London in respect of the proposed plan of subdivision before the approval authority gives or refuses to give approval to the draft plan of subdivision, the person or public body is not entitled to appeal the decision of the Director, Development Services to the Local Planning Appeal Tribunal.

If a person or public body does not make oral submissions at a public meeting, if one is held, or make written submissions to the City of London in respect of the proposed plan of subdivision before the approval authority gives or refuses to give approval to the draft plan of subdivision, the person or public body may not be added as a party to the hearing of an appeal before the Local Planning Appeal Tribunal unless, in the opinion of the Tribunal, there are reasonable grounds to do so.

If a person or public body would otherwise have an ability to appeal the decision of the Council of the Corporation of the City of London to the Local Planning Appeal Tribunal but the person or public body does not make oral submissions at a public meeting or make written submissions to the City of London before the by-law is passed, the person or public body is not entitled to appeal the decision.

If a person or public body does not make oral submissions at a public meeting or make written submissions to the City of London before the by-law is passed, the person or public body may not be added as a party to the hearing of an appeal before the Local Planning Appeal Tribunal unless, in the opinion of the Tribunal, there are reasonable grounds to do so.

For more information go to <https://olt.gov.on.ca/contact/local-planning-appeal-tribunal/>.

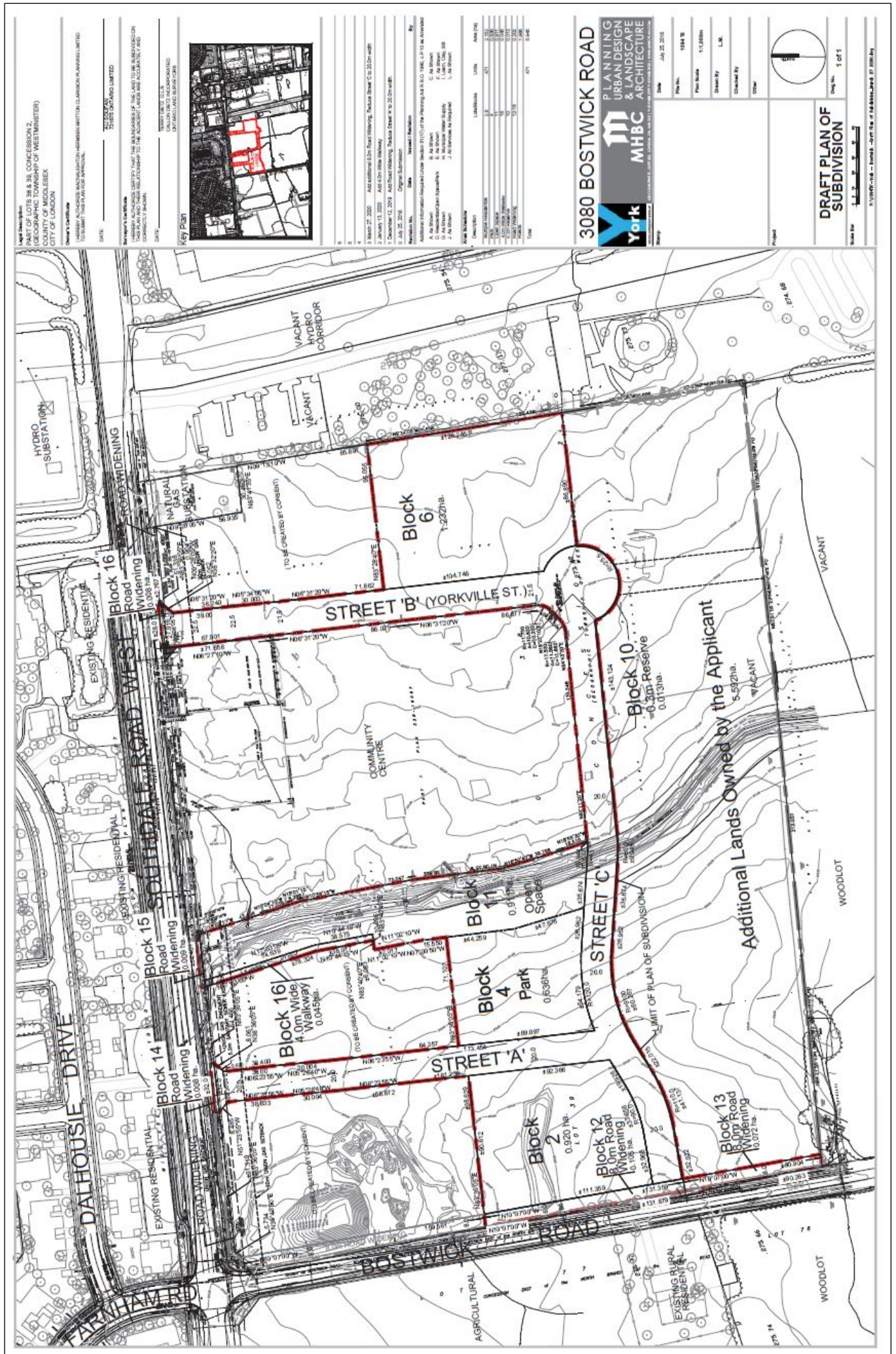
Notice of Collection of Personal Information

Personal information collected and recorded at the Public Participation Meeting, or through written submissions on this subject, is collected under the authority of the Municipal Act, 2001, as amended, and the Planning Act, 1990 R.S.O. 1990, c.P.13 and will be used by Members of Council and City of London staff in their consideration of this matter. The written submissions, including names and contact information and the associated reports arising from the public participation process, will be made available to the public, including publishing on the City's website. Video recordings of the Public Participation Meeting may also be posted to the City of London's website. Questions about this collection should be referred to Cathy Saunders, City Clerk, 519-661-CITY(2489) ext. 4937.

Accessibility

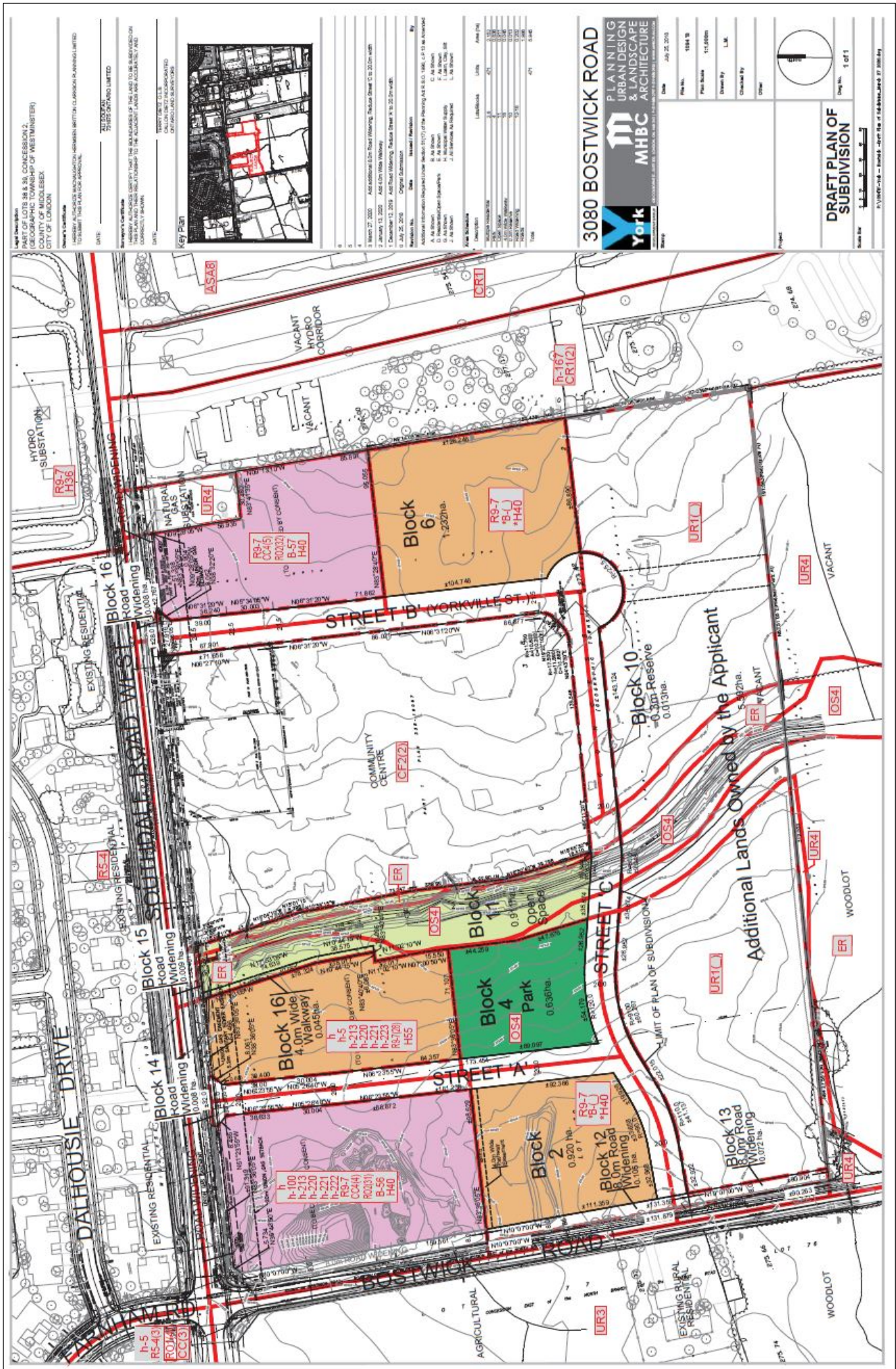
The City of London is committed to providing accessible programs and services for supportive and accessible meetings. We can provide you with American Sign Language (ASL) interpretation, live captioning, magnifiers and/or hearing assistive (t coil) technology. Please contact us at developmentsservices@london.ca by March 22, 2021 to request any of these services.

Requested Draft Plan of Subdivision



The above image represents the applicant's proposal as submitted and may change.

Requested Zoning



The above image represents the applicant's proposal as submitted and may change.



Public Participation Meeting Process

As part of the City's ongoing efforts to slow the spread of COVID-19, and in keeping with the regulations and guidelines provided by the Province of Ontario, the Public Participation Meeting process has been modified. The capacity for individuals in City Hall meeting rooms and the Council Chambers Public Gallery will reflect the requirement for 2m physical distancing, with designated seating and standing areas being provided.

Please refer to the public meeting notice for all options available for you to participate in the planning process.

Public Participation Meeting (PPM) Process

- Members of the public are asked to “pre-register” to speak in person at a PPM. Speakers will be limited to five minutes of verbal presentation.
 - **Pre-register by calling 519-661-2489 ex. 7100; or by emailing PPMClerks@london.ca** Please indicate the PPM subject matter when contacting the Clerk’s Office. Registrations will be confirmed.¹
 - When pre-registering, members of the public will have a brief COVID-19 health screening and will be asked to self-screen prior to entering City Hall.
 - When pre-registering, members of the public will be advised which meeting room to attend on the second floor of City Hall.
- Presentations will be strictly verbal; any other submission of photos, slides or written information must be made outside of the PPM. These can be forwarded to the Planner associated with this application and/or to the registration email, noted above. In order to be considered, all submissions should be made prior to the Council meeting when the Planning and Environment Committee recommendation regarding the subject matter is considered.

Public Participation Meeting (PPM) Process – At the meeting

- Members of the public should self-screen before entering City Hall. You likely will be greeted by security upon entering the building.
- Members of the public should convene in the assigned seating, in the appropriate meeting room for the PPM as noted in the pre-registration.
- Each committee room will broadcast the meeting taking place in the Council Chambers.
- City Staff will be in each room to assist members of the public.
- When appropriate, individual members of the public will have an opportunity to speak to the committee, using the camera/microphone in the committee room. Floor markings will indicate where to stand.

Council Chambers

- Committee members and staff will be present in the Chambers (physically, or by remote attendance).
- There will be no public access to the Council floor.

¹ Notice of Collection of Personal Information – information is collected under the authority of the *Municipal Act, 2001*, as amended, and the *Planning Act, 1990* RSO 1990, c.P. 13, and will be used by Members of Council and City of London staff in their consideration of this matter. Please see additional information on the enclosed Public Meeting Notice pages.