

Report to Planning and Environment Committee

To: Chair and Members
Planning & Environment Committee
From: Gregg Barrett, Director, City Planning and City Planner
Subject: Draft Masonville Secondary Plan
Public Participation Meeting: March 29, 2021

Recommendation

That, on the recommendation of the Director, City Planning and City Planner, the draft Masonville Secondary Plan, as attached hereto as Appendix "A", **BE RECEIVED** for information.

IT BEING NOTED that the draft Masonville Secondary Plan will serve as the basis for further consultation with the community and stakeholders, and that the feedback received through this consultation process and the outcomes of supporting studies will result in a revised Masonville Secondary Plan and implementing Official Plan Amendment that will be considered at a future public participation meeting of the Planning and Environment Committee.

Executive Summary

The purpose and effect of the recommended action is for Municipal Council to receive the draft Masonville Secondary Plan and to receive comments made by the public for consideration and information. The draft Masonville Secondary Plan was introduced at the Planning and Environment Committee meeting on March 1, 2021, and has been circulated to the public and stakeholders. The draft plan is open for public comment, and this public participation meeting provides a forum to hear feedback and identify potential changes to the draft plan. Staff will return with a revised Secondary Plan at a future public participation meeting to present the final recommended plan.

Linkage to the Corporate Strategic Plan

The preparation of the draft Masonville Secondary Plan contributes to implementing the Strategic Plan through Building a Sustainable City and Strengthening Our Community. The Masonville area is within a strategic location for growth and intensification which supports Londoners' access to affordable public transit where they work and live. The preparation of the draft Masonville Secondary Plan coordinates growth and development in a well-planned and sustainable manner over the long term. The draft Secondary Plan will promote pedestrian safety and active transportation connections and ensure that new development will fit within and enhance the surrounding community.

Analysis

1.0 Background Information

1.1 Study Area

The Masonville Secondary Plan area encompasses all lands within the Transit Village Place Type in *The London Plan* that are located near the intersection of Fanshawe Park Road and Richmond Street and along North Centre Road. A map detailing the study area can be found in Figure 1.

Certain properties that have been the subject of recent Official Plan and/or Zoning By-law Amendments have involved significant public consultation regarding the details of the proposals. These properties are also identified in Figure 1 as the hatched areas. The intention for these properties is to recognize and incorporate the existing policy

framework and zoning permissions that apply to these sites. The specific policies associated with the sites will not be reconsidered through the Secondary Plan.

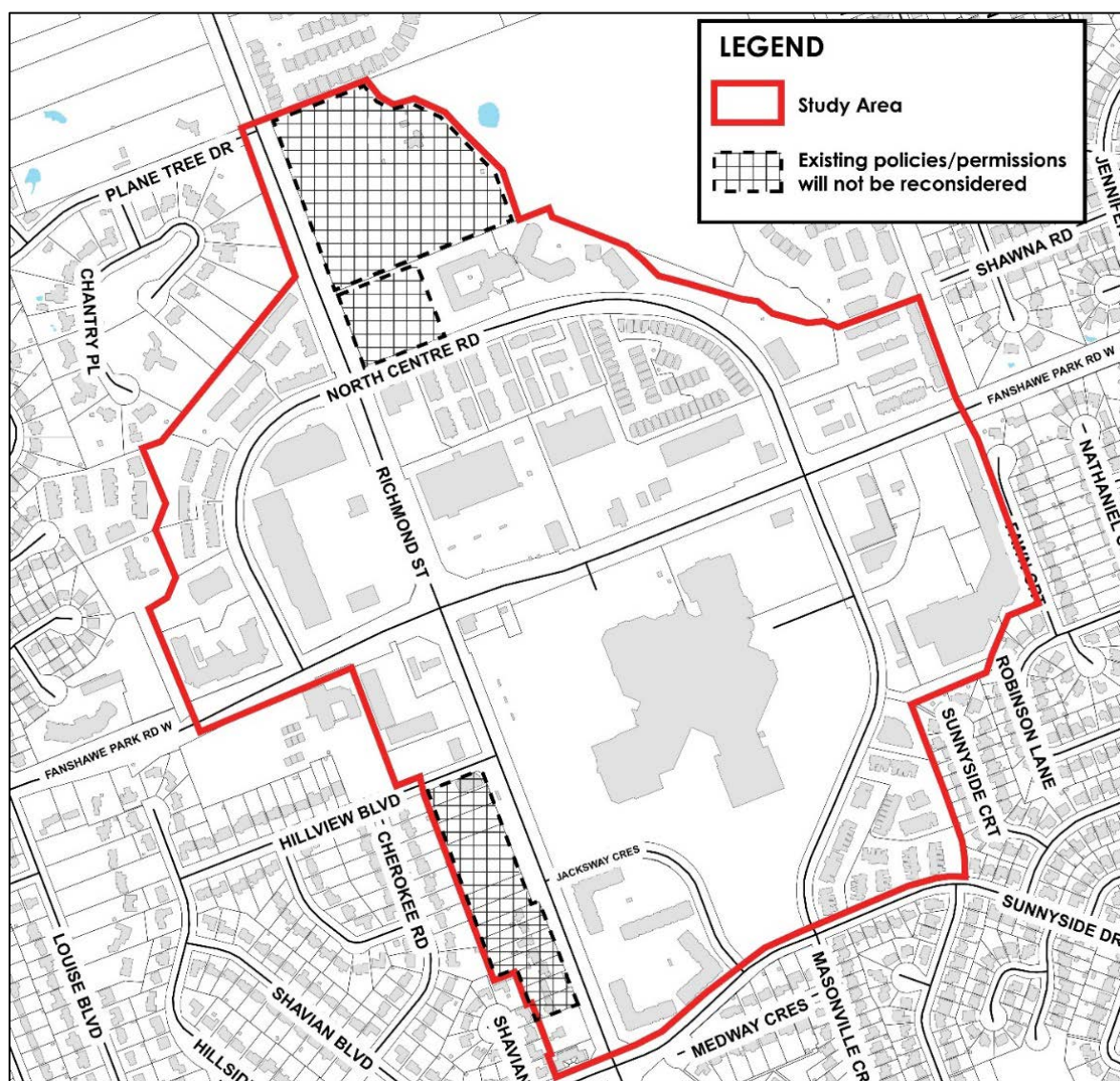


Figure 1 - Map of Study Area

1.2 Purpose of the Masonville Secondary Plan

The London Plan identifies four Transit Villages, which are intended to be exceptionally designed, high density, mixed-use urban neighbourhoods connected by rapid transit to the Downtown and to each other. These Transit Villages are intended to support intense forms of mixed-use development. The lands around the intersection of Richmond Street and Fanshawe Park Road, including lands fronting on portions of North Centre Road and Sunnyside Drive, in the Masonville neighbourhood are identified as one of the Transit Villages in *The London Plan*, referred to as the “Masonville Transit Village”. The Transit Village Place Type encourages mixed-use buildings, and permits a broad range of residential, retail, service, office, cultural, institutional, hospitality, entertainment, recreational and other related uses. Under the current policy framework that allows for bonus zoning, a range of heights between two to 15 storeys are permitted, with bonusing allowed up to 22 storeys.

The Masonville Transit Village is located in an existing built-up area, which has opportunities for significant infill, redevelopment, and an overall more efficient use of land to support transit. Currently, the area within the Masonville Transit Village is primarily occupied by low-rise retail, attached residential uses and large expanses of surface parking. It is anticipated that the area will undergo redevelopment through infill and intensification over time to realize the vision of the Transit Village Place Type. The development of a Secondary Plan is intended to provide a greater level of detail and more specific guidance for the Masonville Transit Village than the general Transit Village Place Type policies, to create a plan that is unique to the Masonville community. The Secondary Plan also addresses compatibility and transition to existing uses within the Transit Village and the surrounding neighbourhood.

2.0 What Has Happened So Far?

2.1 Planning and Environment Committee Reports

Terms of Reference: January 7, 2019

At the Planning and Environment Committee Meeting on January 7, 2019, a Terms of Reference Report was brought forward to initiate the process and scope of the Secondary Plan. The Secondary Plan applies to all lands within the Transit Village Place Type, except for select properties that have been the subject of recent Official Plan and/or Zoning By-law Amendments. Direction for these sites was established through the Terms of Reference Report that these sites will not be reconsidered through the Secondary Plan study, but will be recognized as existing policy and incorporated into this Secondary Plan. The Terms of Reference Report identified the purpose, overarching goals, objectives and desired outcomes of the Secondary Plan to establish the scope and direction of the project.

Draft Principles and Update Report: October 7, 2019

Following the adoption of the Terms of Reference, staff coordinated multiple community consultation and public engagement events to identify issues and priorities from the public. The engagement events described in section 3.0 of this report provided feedback that developed nine (9) draft principles that were presented to the Planning and Environment Committee at the meeting of October 7, 2019. The draft principles provided direction and focus to shape the development of the draft Secondary Plan. The principles were endorsed by Municipal Council and refined further during the drafting of the Secondary Plan.

Draft Masonville Secondary Plan Report: March 1, 2021

Following the adoption of the Draft Principles in October, 2019, staff began drafting the first version of the Masonville Secondary Plan based on all the comments and feedback received. The draft Masonville Secondary Plan was introduced at the Planning and Environment Meeting of March 1, 2021 and circulated to the public for their consideration and review at the same time. The objective was to ensure the plan was available early on to provide sufficient time for people to read, review, and comment on the draft plan before asking for their thoughts at the Public Participation Meeting.

2.2 Technical Reports and Studies

Sanitary Capacity Study

The City retained consultant AECOM to undertake a sanitary capacity analysis for the study area as part of modelling for the Medway Pumping Station Service Area. The study reviewed the potential build out that could result from the policies in the draft Secondary Plan and the capacity for wastewater that would be required to accommodate the additional population and jobs anticipated. The results of the study have been accepted by the City's Wastewater Division and recommendations will be incorporated into the future infrastructure planning for the area to ensure sufficient capacity is provided concurrent with development growth.

Urban Design and Growth Projections

The City retained consultant DTAH to undertake modelling and provide urban design support for the study. DTAH produced development scenarios that were discussed at the second Community Information Meeting, and also provided the City with projections based on estimates of new population and jobs based on the draft plan policies. Development concepts within the study area were initially considered for low, moderate and high growth scenarios, and then refined to align with the plan direction for land uses and intensity.

Transportation Impact Assessment

A consistent theme arising from public consultation was concern regarding existing and future traffic and movements within the plan area, and Stantec was retained to undertake a Transportation Impact Assessment (TIA) and Parking Study for the study

area. This work is on-going and will assess the existing traffic in the area and evaluate anticipated impacts for the projected growth in the area. The results of the transportation and parking study will inform policies of the Secondary Plan including possible reductions to parking rates.

3.0 What Have We Heard So Far?

The feedback received thus far has contributed to and provided direction for the development the draft Secondary Plan policies. Additional public feedback will continue to be collected and considered as the draft Plan continues to evolve and be refined in next phases in the project.

3.1 Summary of Comments and Themes

The overarching themes from the various consultation events include the following:

- Concern about how future development would transition to existing low-rise residential development both adjacent to and within the Study Area
- Desire for information about population targets
- Desire for enhanced connections to surrounding area
- Pedestrian environment needs improvement
- Desire for additional greening and de-paving
- Need for community gathering spaces (ie. civic squares, parks etc.)
- Opportunities for intensification in certain location, but need to transition to low-rise development
- Desire for buildings to front onto sidewalks to be more accessible for pedestrians
- Need to consider opportunities for bike lanes
- Pedestrian connections to the Masonville bus terminal need improvement
- Desire to see more members of the community engaged in the study process
- Concern about traffic and congestion in the study area as a result of increased development
- Concern about current and future parking provision for retail establishments
- Questions about the Official Plan and Zoning By-law Amendment application at 1680 Richmond Street (south portion of CF Masonville Place) and how it relates to the Secondary Plan Study process
- Preference for pedestrian-only connections to the surrounding neighbourhoods, rather than vehicular connections

3.2 Engagement Overview and Summary of Feedback

Following Municipal Council's adoption of the Terms of Reference in 2019, staff began the Masonville Secondary Plan study. Broad public engagement was undertaken to promote awareness of the plan and capture ideas and feedback. To date, approximately 130 interested parties have provided their contact information to stay updated about the study. In addition to the interested parties, 150 other Londoners have informally engaged with Staff about the study through Planner "Office Hours". The following describes the study outreach to date:

Community Information Meeting #1

March 27, 2019: City Planning staff hosted a Community Information Meeting to introduce the Masonville Transit Village Planning Study to the community. This was the first Community Information Meeting of the Study attended by approximately 40 people. Information was provided on timelines and process, existing conditions in the area, and the topics that would be considered in the study.

Walk and Imagine My Neighbourhood Tour

May 23, 2019: City Planning staff hosted a Walk and Imagine My Neighbourhood Tour to walk around the project's study area with residents and discuss their ideas about the existing conditions and vision for the future. Approximately 18 people participated in the walking tour and a "virtual walking tour" was also posted on the project website to allow those who were unable to participate in the walking tour the opportunity to comment.

Community Information Meeting #2

September 18, 2019: City Planning staff hosted a Community Information Meeting to provide an update on the study and feedback received to date, and review three built out scenarios for positive and negative features. Approximately 50 people attended

Planner “Office Hours”

Planning Staff held “Office Hours” for individuals to find out more about the Masonville Secondary Plan. These “Office Hours” provided informal opportunities for community members to learn about the study in person and provide feedback. Over 150 people engaged with Staff through these “Office Hours” activities to learn more about the Masonville Secondary Plan study and provide feedback. Staff held “Office Hours” at the following venues to discuss the study with the community:

- London Public Library, Masonville Branch – April 2, 2019, April 9, 2019, April 11, 2019, April 16, 2019, April 25, 2019
- Masonville Farmers’ Market – May 17, 2019, June 21, 2019, August 16, 2019
- Outdoor Movie Night at Hastings Park – June 21, 2019
- CF Masonville Place – August 16, 2019
- Richmond Woods – April 10, 2019

Bus Stop Survey

August 16, 2019: Planning Staff attended the bus terminal and surveyed transit riders about their use of public transit, trip destination and duration, what they do when they are waiting and what would make the experience better. Approximately 16 surveys were conducted.

Masonville Public School Activity

December 8, 2020: Planning Staff held a planning activity with a grade 8 class from the Masonville Public School to capture comments from a youth perspective on the secondary plan.

Get Involved Website

Throughout the preparation of the draft Masonville Secondary Plan, the Get Involved website has provided an opportunity for individuals to learn about the Masonville Secondary Plan and provide feedback on the study. The website contains previous community engagement event materials for the public to access, as well as contact information for the project team. The website will continue to be updated as information is available.

4.0 What is Next?

The first draft Masonville Secondary Plan has been prepared based on the input from the public, technical experts, and stakeholders. The draft Secondary Plan is available for review and to receive comments and feedback. Consultation will continue with the public through additional non-statutory engagement events to stimulate discussion and test the direction and policies of the plan. Due to COVID-19 implications, in person consultation will be limited and virtual and telephone options will be utilized where possible. The draft Secondary Plan will also be circulated to the City’s advisory committees for their input, as advisory committee meetings have now resumed.

Following further consultation and engagement, the first draft of the Masonville Secondary Plan will be refined and modified based on the comments received, where appropriate. The result will be the creation of the final Masonville Secondary Plan which is targeted to be prepared later this year in Q2 or Q3. When the final Masonville Secondary Plan has been prepared, there will be additional circulation and consultation of the Secondary Plan. The Secondary Plan will be brought forward at a meeting of the Planning and Environment Committee to introduce the plan, and then a Public Participation Meeting will follow to receive feedback and adopt the Secondary Plan.

Conclusion

The draft Masonville Secondary Plan is based on the parent policies of *The London Plan*, and has been developed with community and stakeholder input. The draft Secondary Plan provides the policies and direction that will help shape and transform the Masonville area. The intent of this meeting is to receive public comments and feedback based on the policies and direction of the draft Secondary Plan, and to inform future changes and revisions. There will be additional engagement events and circulation to advisory committees to receive feedback and comments for further refinement of the plan contents.

Prepared by: Sonia Wise, MCIP, RPP
Senior Planner, Planning Policy

Submitted by: Britt O'Hagan, MCIP, RPP
Manager, City Building and Design

Recommended by: Gregg Barrett, AICP
Director, Planning and City Planner

Appendix A



Draft Masonville

Secondary Plan

March 2021





Contents

1.0	Introduction	1
1.1	Background	1
1.2	Location	3
1.3	Purpose and Use	4
1.4	Vision	5
1.5	Principles	5
2.0	Community Structure	9
2.1	Areas of Intensity	11
2.2	Areas of Sensitivity	11
2.3	Gathering Spaces	11
2.4	Transit Station	11
2.5	Moving Around	11
3.0	General Policies	13
3.1	Mobility and Public Realm	13
	3.1.1 Permitted Heights	14
	3.1.2 Streetscape and Public Realm	16
	3.1.3 Private Streets	17
	3.1.4 Parking	19
3.2	Green Development and Sustainable Design	20
	3.2.1 Green Spaces	20
	3.2.2 Green Buildings	21
3.3	Stormwater Management	22
3.4	Community Facilities	22
3.5	Rapid Transit Station	24

3.6	Parks	25
3.7	Housing Mix and Affordability	27
3.8	Community Benefits	29
4.0	Land Use	31
4.1	General	31
4.2	Transit Village Mixed-Use Area	32
4.2.1	Permitted Uses	32
4.3	Low-Rise Residential Area	32
4.3.1	Permitted Uses	32
5.0	Commercial And Residential Character Streets	33
5.1	Ground Floor Design	33
5.2	Priority Streets	35
5.2.1	Commercial Character Street	36
5.2.2	Residential Character Street	36
5.2.3	Mixed Character Street	36
6.0	Intensity	37
7.0	Height	39
7.1	High-Rise	39
7.2	Mid-Rise	40
7.2	Low-Rise	40
8.0	Built Form	41
8.1	General	41
8.2	High-Rise Buildings	43
8.3	Mid-Rise Buildings	45
8.4	Low-Rise Buildings	46

8.5	Back of House and Loading Areas	46
9.0	Our Tools	47
9.1	Implementation of the Plan	47
9.2	Interpretation	48
9.3	Municipal Works	48
9.4	Official Plan	48
9.5	Zoning By-law	49
9.6	Plans of Subdivision, Plans of Condominium, and Consents to Sever	49
9.7	Site Plan Approval	49
9.8	Guideline Documents	49
9.9	Street Creation	50
9.10	New Parkland	50
9.11	Stormwater Management	50
9.12	Required Studies	52
10.0	Specific Policy Areas	55
10.1	Richmond Street-Old Masonville	55
10.2	1643, 1649, 1653 Richmond Street	59
10.3	230 North Centre Road	61
10.4	1836 Richmond Street	61
11.0	Schedules	63
	Schedule 1: Plan Boundary	64
	Schedule 2: Community Structure Plan	65
	Schedule 3: Land Use	66
	Schedule 4: Heights	67
	Schedule 5: Connections	68
	Schedule 6: Priority Streets	69





1.0 Introduction

1.1 Background

The name “Masonville” was originally attributed to a tavern named “Mason House” built in 1958 as well as a post office established in 1874 at the intersection of Highways 4 and 22 (Richmond Street and Fanshawe Park Road). Masonville was a toll gate on the Proof Line Road (now Richmond Street) making it a popular place to stop. The historic draw of the area has continued to the current day with a wide variety of retail, shopping and commercial uses attracting visitors from the region and throughout the City.

The Masonville Secondary Plan area includes lands around the intersection of Richmond Street and Fanshawe Park Road, which is primarily occupied by low-rise commercial buildings, multi-unit residential uses, and large expanses of surface parking. The Masonville Transit Village Place Type is identified as an area for growth in *The London Plan*, and is beginning to see redevelopment interest with the addition of new apartment buildings and infill commercial development.

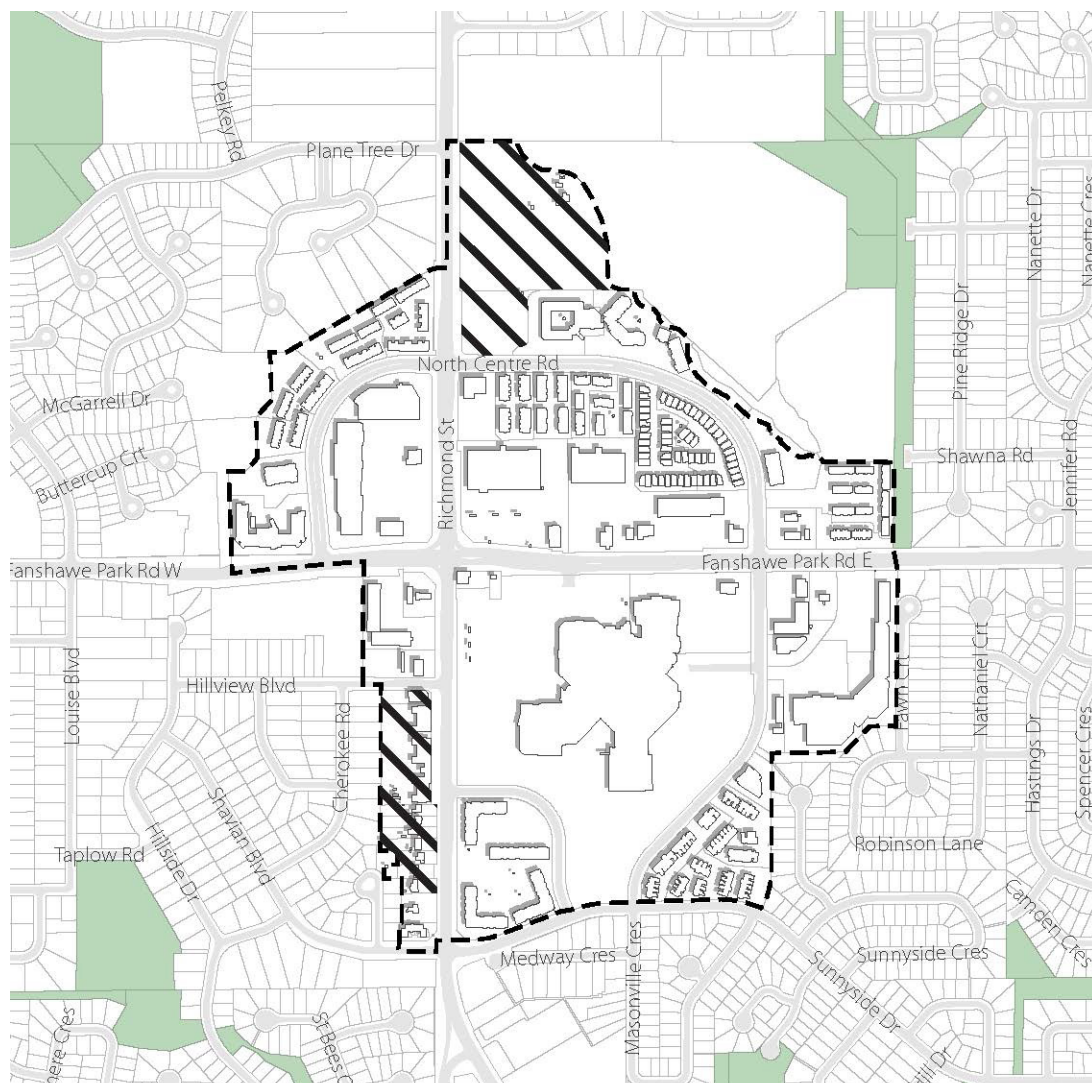


Masonville is already a hub for transit services and was part of an Environmental Assessment to evaluate city-wide rapid transit options. The preferred routing includes a future rapid transit route along Richmond Street with a terminus station near the intersection of Richmond Street and Fanshawe Park Road. The area is a Protected Major Transit Station Area which will accommodate additional population and jobs in a transit-oriented format.

There are future challenges and opportunities that come with higher-order transit service, infrastructure upgrades, redevelopment and intensification. This Secondary Plan will provide a framework for future growth and redevelopment, public and private investment in the area, and to transform Masonville into a connected, mixed-use community with a high-quality public realm.

1.2 Location

The Masonville Secondary Plan includes approximately 89 hectares (219 acres) of land within the Urban Growth Boundary in the north of the City of London. The Secondary Plan applies to all properties in the Masonville community that are within the Transit Village Place Type in **The London Plan**. These lands generally extend along Richmond Street between Plane Tree Drive to the north and Shavian Boulevard to the south; and along Fanshawe Park Road between the Masonville Public School to the west and Fawn Court to the east. The Secondary Plan area boundary is illustrated in Schedule 1.



-  Study Area
-  Specific Policy Area

Schedule 1: Boundary of Study Area

1.3 Purpose and Use

The purpose of this Secondary Plan is to establish a vision, principles, and detailed policies for the Masonville Secondary Plan area that provides a consistent framework to evaluate future development and public realm improvements. The intent of the policies is to provide direction and guidance to ensure the Secondary Plan area continues to evolve into a vibrant, connected and mixed-use community that enhances the human-scale quality of streetscapes, and integrates new and existing development, people and open spaces in a compatible and cohesive way.

The policies in this Secondary Plan apply to all properties in the boundary of the Masonville Secondary Plan area unless where specifically noted as only applying to a specific property or area. The policies of this Secondary Plan provide a greater level of detail than the policies of the Official Plan. Where the policies of the Official Plan provide sufficient guidance to implement the vision of this Secondary Plan, these policies are not repeated. As such, the policies of this Secondary Plan should be read in conjunction with the Official Plan and any other applicable policy documents. If an instance arises where the Official Plan and this Secondary Plan appear to be inconsistent, consideration will be given to the additional specificity of the Secondary Plan, and the Secondary Plan shall prevail.

The schedules form part of this Secondary Plan and have policy status whereas other figures and photographs included in the Secondary Plan are provided for graphic reference, illustration, and information. The policies of this Secondary Plan that use the words “will” or “shall” express a mandatory course of action. Where the word “should” is used, suitable alternative approaches that meet the intent of the policy may be considered.

The policies of this Secondary Plan will be implemented through mechanisms set out in this Secondary Plan, public investments in infrastructure and public realm improvements, as well as other tools available to the City including the Zoning By-law and Site Plan Control By-law. Planning and development applications will be evaluated based on the Planning and Development Application policies in the Our Tools section of *The London Plan* and this Secondary Plan to ensure that the permitted range of uses and intensities is appropriate within the surrounding context.

Any required funding associated with the recommendations in the Secondary Plan are subject to availability and approval of funding through the Corporation’s multi-year budget process.



1.4 Vision

The Masonville Secondary Plan area will be an exceptionally designed, high density, mixed-use urban neighbourhood, with convenient access to quality public transit and community gathering spaces. Through infill and redevelopment, the Masonville area will become an exciting complete community that is balanced with places to live, work, shop, and recreate.

1.5 Principles

To realize the unique vision for the Masonville area, the development of this Secondary Plan has been guided by the following principles:

- i) Principle 1: Build a connected community that encourages transit use and active transportation.
 - a) Create a connected system of pathways and sidewalks that increase pedestrian and cycling permeability through the plan area and connect to transit and key destinations.
 - b) Break up large commercial blocks during site development to create a more fine-grain connectivity network and improve walkability throughout the area.
 - c) Prioritize pedestrian and active transportation movement through the plan area.



- ii) Principle 2: Green the community through a network of public spaces.
 - a) Create new public parks and open spaces within the plan area that are publicly accessible, functional and exciting.
 - b) Create a variety of public spaces including plazas, parks and open spaces that cater to many different needs and preferences and provide opportunities for diverse activities.
 - c) Reduce the amount of hard surfaced parking area in the plan area and introduce soft landscaping and other forms of greening to beautify the area, improve pedestrian comfort and aid in stormwater management in the area.
 - d) Enhance new and existing streets with the addition of trees, soft landscape areas and green infrastructure.
- iii) Principle 3: Develop a pedestrian-oriented environment that is safe, comfortable, and animated at street level.
 - a) Shift the primary mode of transportation in the plan area from the current dependency on the automobile to pedestrian movements.
 - b) Locate active uses at grade that provide a better environment for pedestrians and encourage walking throughout the plan area.
 - c) Delineate pedestrian connections and minimize the potential of pedestrian and vehicular conflicts.
 - d) Strategically locate and screen blank building facades, loading and utility areas to minimize impacts and ensure they do not detract from a positive streetscape environment.

- iv) Principle 4: Promote exceptional design.
 - a) Ensure a high standard of architectural quality and composition for new development throughout the plan area that reflects the character of Masonville.
 - b) Construct functional and attractive built forms and public spaces that people want to use.
 - c) Encourage pedestrian-oriented development that includes human-scale interest, texture, articulation, a mix of materials and ground floor activation in to the base of buildings.
- v) Principle 5: Identify opportunities for intensification
 - a) Encourage infill and redevelopment of underutilized land to support an efficient use of land and transit ridership.
 - b) Support intense forms of mixed-use development to create vibrancy in the area while providing an effective transition to existing lower density areas, cultural heritage resources and sensitive land uses.
 - c) Transition to more vertically-integrated mixed-use forms as opposed to segregating residential and non-residential uses.
- vi) Principle 6: Create a complete community that supports a mix of uses, housing types and affordability.
 - a) Provide a mix of residential dwelling types that cater to the needs of all ages, stages of life, socio-economic groups and household structures.
 - b) Ensure residential dwellings are designed and delivered in a compact form.
 - c) Provide a variety of employment, shopping, dining and service opportunities, including live/work opportunities.
 - d) Design housing options to encourage social interaction, and a sense of community amongst residents.





2.0 Community Structure

The Community Structure Plan, illustrated in Schedule 2 of this Secondary Plan and described on the following page, focuses on establishing connectivity, providing an appropriate transition to the surrounding mature neighbourhoods and concentrating areas of intensification. The elements identified in the Community Structure Plan are intended to assist with implementing the vision for the area.

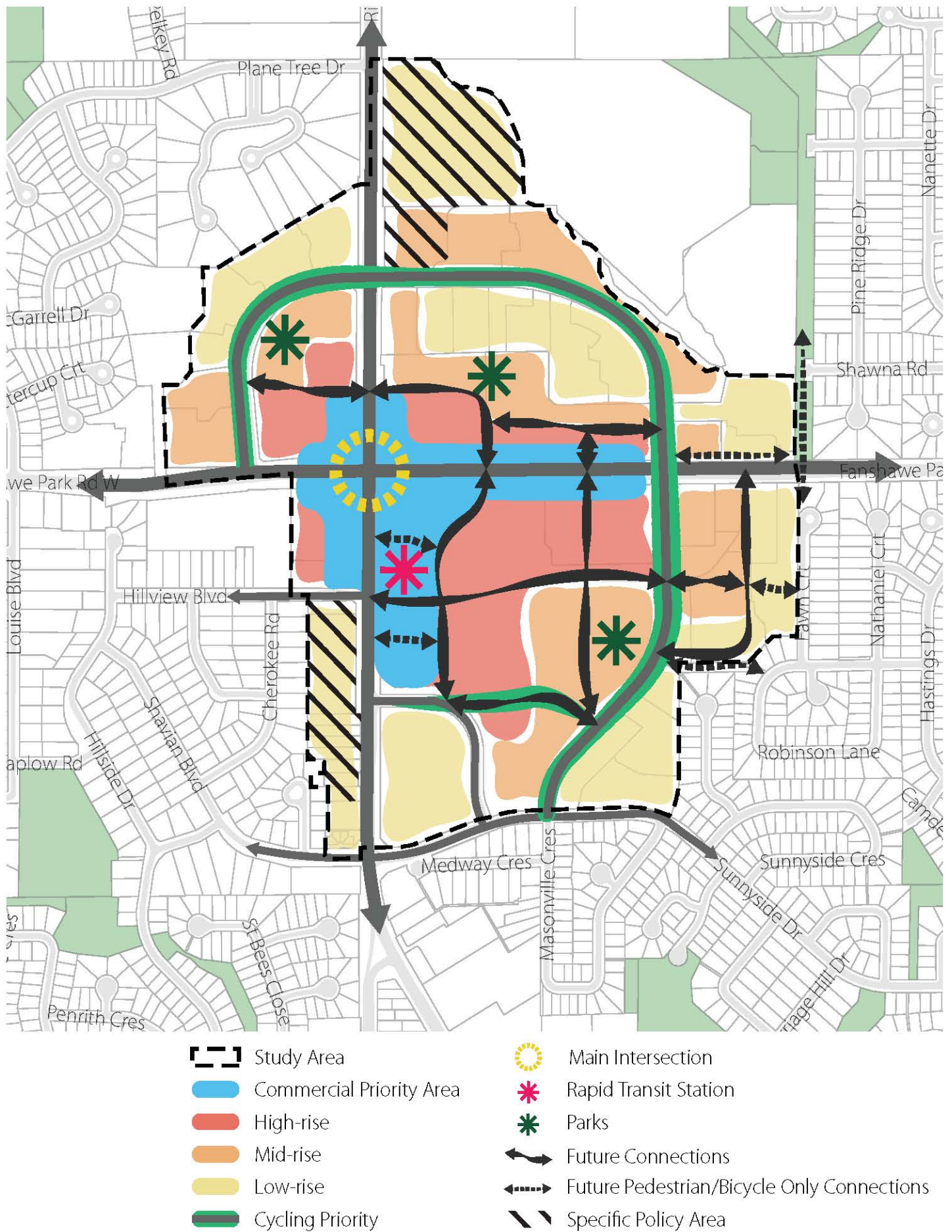


Figure 2: Community Structure Plan

2.1 Areas of Intensity

The two main transportation corridors of Richmond Street and Fanshawe Park Road intersect in the plan area which forms a major central point of convergence. Lands surrounding this intersection have excellent access to the transit interchange and are well separated from existing lower density neighbourhoods. The most intensive land uses and forms are directed to these arteries to transform the intersection into a vibrant, transit-oriented, mixed-use focal point for the area. New development along these frontages will have active commercial ground floors to create interest and animation along the street and support a walkable main street environment.

2.2 Areas of Sensitivity

Surrounding the high-rises at the Richmond and Fanshawe intersection is an area where mid-rise developments are permitted to provide a transition from the higher heights to sensitive land uses like lower forms of development and cultural heritage resources. The majority of the plan area will feature a wide variety of uses and intensities, though the plan recognizes the existing low density mature neighbourhoods that are intended to be preserved. Land use for existing lower density residential areas is limited to a range of low-rise, residential uses that are compatible with the existing neighbourhoods. New development in proximity to these areas of sensitivity will provide effective transition in built form and massing to ensure a sympathetic transition.

Cultural heritage resources within and adjacent to the Masonville Secondary Plan area are intended to be conserved. New development adjacent to cultural heritage resources will be sensitively designed to achieve a compatible relationship to the cultural heritage resource.

2.3 Gathering Spaces

New green spaces and public parks are planned to provide outdoor amenity spaces to new and existing residents in the 3 major quadrants of the plan area. These new parks will create focal points for community gathering, recreation and activities, and are equitably distributed throughout the plan area so users won't have to cross major roads to access them.

2.4 Transit Station

The transit station will be featured as a comfortable and attractive gathering space that connects Masonville to the rest of the City. The station will provide enhanced facilities for pedestrians and cyclists and be celebrated as a major destination and focal point. A distinct sense of place will be established around the station using decorative design features, unique street furniture, lighting and public art. The Transit Station will benefit from close proximity to the mixed-use hub at Fanshawe Park Road and Richmond Street and easy access to a diverse mix of commercial and service offerings.

2.4 Moving Around

The creation of new connections through a system of public or private streets will decrease block sizes and increase the permeability of the area and create a more walkable environment. These connections will provide new opportunities to green the corridors with tree plantings to provide shade for pedestrian comfort and manage stormwater. Active transportation will be improved through the new connections and will become a more appealing method of moving around. The new routes will provide connections to new open spaces, community facilities, the Rapid Transit Station and other points of destination.





3.0 General Policies

3.1 Mobility and Public Realm

Mobility in the plan area is based on all movements and infrastructure required for pedestrians, cyclists, motorists, and transit users. The street network within the Masonville Secondary Plan area consists of existing public streets such as: Main Streets (Fanshawe Park Road and Richmond Street North), Rapid Transit Boulevard, Neighbourhood Connectors and Neighbourhood Streets as well as new planned streets, that may be either public or private. For the purpose of this plan, the term 'private street' shall refer to privately-owned, publicly-accessible streets that connect and contribute to the street network to create an integrated system for enhanced pedestrian, cycling and vehicular connectivity. The mobility and public realm policies include:


- i) Street Network
- ii) Streetscape and Public Realm
- iii) Private Streets
- iv) Parking



3.1.1 Street Network

The connections shown on Schedule 5 represent a conceptual street network in a modified grid pattern that supports walking, cycling, access to transit and efficient delivery of emergency services. New connections within the plan area will be created as public roads or as private roads that are publicly accessible. Additional connections not identified on Schedule 5 may also be provided. The street network is based on the following policies:

- i) The design of streets will prioritize pedestrian movement through provision of wide sidewalks, benches, trees, landscaping, lighting and other streetscape elements that improve pedestrian comfort.
- ii) Transit and active transportation will be supported through the design of the street network to connect to key destinations, open spaces and transit.
- iii) Connections shown on Schedule 5 are intended to break up large commercial blocks to create smaller development blocks that promote pedestrian movement by allowing for variation in routes and making walking easier and more efficient.
- iv) The provision and construction of Connections in Schedule 5 shall be determined at the time of planning and development applications such as Zoning by-law amendments, plans of subdivision and site plans.
- v) Future Active Transportation connections identified on Schedule 5 will provide additional pedestrian and cycling linkages to the existing recreational pathway network as well as providing better access surrounding the transit station.



- vi) All new connections surrounding the Rapid Transit Station shall be designed to provide enhanced pedestrian infrastructure such as two (2) metre minimum sidewalk widths, tree plantings and landscaping, benches and seating areas, and other features to accommodate high levels of pedestrian traffic from people using transit.
- vii) All new connections should be designed to be landscaped with tree planting and stormwater management controls to serve as greened corridors connecting park spaces, open spaces and community facilities.
- viii) The use of common elements condominiums should be considered for the ownership, use and maintenance of common laneways and private roads between multiple property owners.
- ix) Variations to Schedule 5 may be considered by the City by exception based on circumstances such as topography, proposed abutting land use(s), and opportunities to implement other objectives from the *Transportation Master Plan*, the *Cycling Master Plan*, the Rapid Transit Environmental Assessment, and this Secondary Plan.
- x) All street typologies within the plan area shall be constructed in accordance with the Complete Street Design Manual and *The London Plan* to ensure that streets provide a variety of features to support a broad range of different users.
- xi) The creation of private streets shall be in accordance with the policies in section 3.1.3.



3.1.2 Streetscape and Public Realm

The public realm in the Masonville Secondary Plan area will develop into a pedestrian and bicycle-friendly environment that will prioritize walking, cycling, and transit use based on the following policies:

- i) Pedestrian and cyclist comfort and safety will be prioritized in the streetscape design for all public and private streets and the design of the public realm.
- ii) All portions of North Centre Road are identified as priority cycling routes and shall provide cyclist infrastructure in any future public works, lifecycle renewal, or offsite improvements associated with development.
- iii) Future public works projects or offsite improvements associated with development along Fanshawe Park Road and Richmond Street shall incorporate vegetative features to minimize the visual and auditory impacts of vehicular traffic on pedestrians.
- iv) Future public works projects in the Masonville Secondary Plan area will incorporate soft landscaping, where feasible, to improve stormwater management.
- v) Utilities should be located within the vehicle portion of the street or under the sidewalk to optimize growing space for trees, and utility boxes should be located underground where possible.
- vi) Street furniture such as lighting, signage, parking meters, bicycle parking, utilities and garbage receptacles shall be designed and placed in a coordinated manner to enhance pedestrian comfort, maintain a direct clearway and minimize obstacles.

- vii) Street tree planting and landscaping is encouraged along all public and private streets to provide shade for pedestrians, retain stormwater for ground water recharge, reduce the heat-island effect and enhance the aesthetic of the plan area.
- viii) Patio spaces, small plazas, and courtyards are encouraged to be integrated into new development and should be oriented to the street for visibility and access.
- ix) New high-rise multi-unit residential developments shall include indoor and outdoor communal amenity spaces for residents.
- x) Pedestrian-scale lighting and decorative light standards distinctive to the Secondary Plan area may be used to enhance the vibrancy and sense of place.
- xi) The Rapid Transit Station shall be designed as a landmark facility and community focal point with high quality treatments and decorative features.
- ii) Where new private streets are created and retained in private ownership, they shall complement the road pattern, and connect to the established grade of public roads and public sidewalks with an appropriate design that achieves minimum separation requirements for intersections and other City standards.
- iii) The private streets should provide for a streetscape and sidewalk environment designed for pedestrians, with features that include wide sidewalks, trees and feature plantings, decorative paving, and low impact development.
- iv) Sidewalks shall be provided on both sides of new private streets.
- v) Sidewalks should be separated from the travelled portion of private streets by a buffer area comprised of landscaping, on-street parking areas and/or cycle lanes.
- vi) Lighting, signage and street furniture should be included where appropriate without detracting from the function or design of the space.

3.1.3 Private Streets

Private streets within the plan area are intended to function as public streets for pedestrians, cyclists and motorists, while providing flexibility and efficient use of land for private owners. An easement and agreement with the City shall be entered into to secure public access over private streets. The design and function of private roads shall implement the following:

- i) Private streets shall be designed to provide the same function as public streets for pedestrians, cyclists and motorists and implement the concepts of 'complete streets'.
- vii) Private streets are permitted to utilize the space above and below the street for such uses as underground parking, aerial art fixtures or decorative lighting, as long as there is no conflict for the use of the space by vehicles, pedestrians and cyclists.
- viii) Private streets may utilize alternative paving and surface materials to be flexibly designed (ie. a woonerf) and used for festivals, events and gatherings.
- ix) Plantings shall be installed in permanent landscaped areas, and should include tree planting where adequate soil volumes exist.

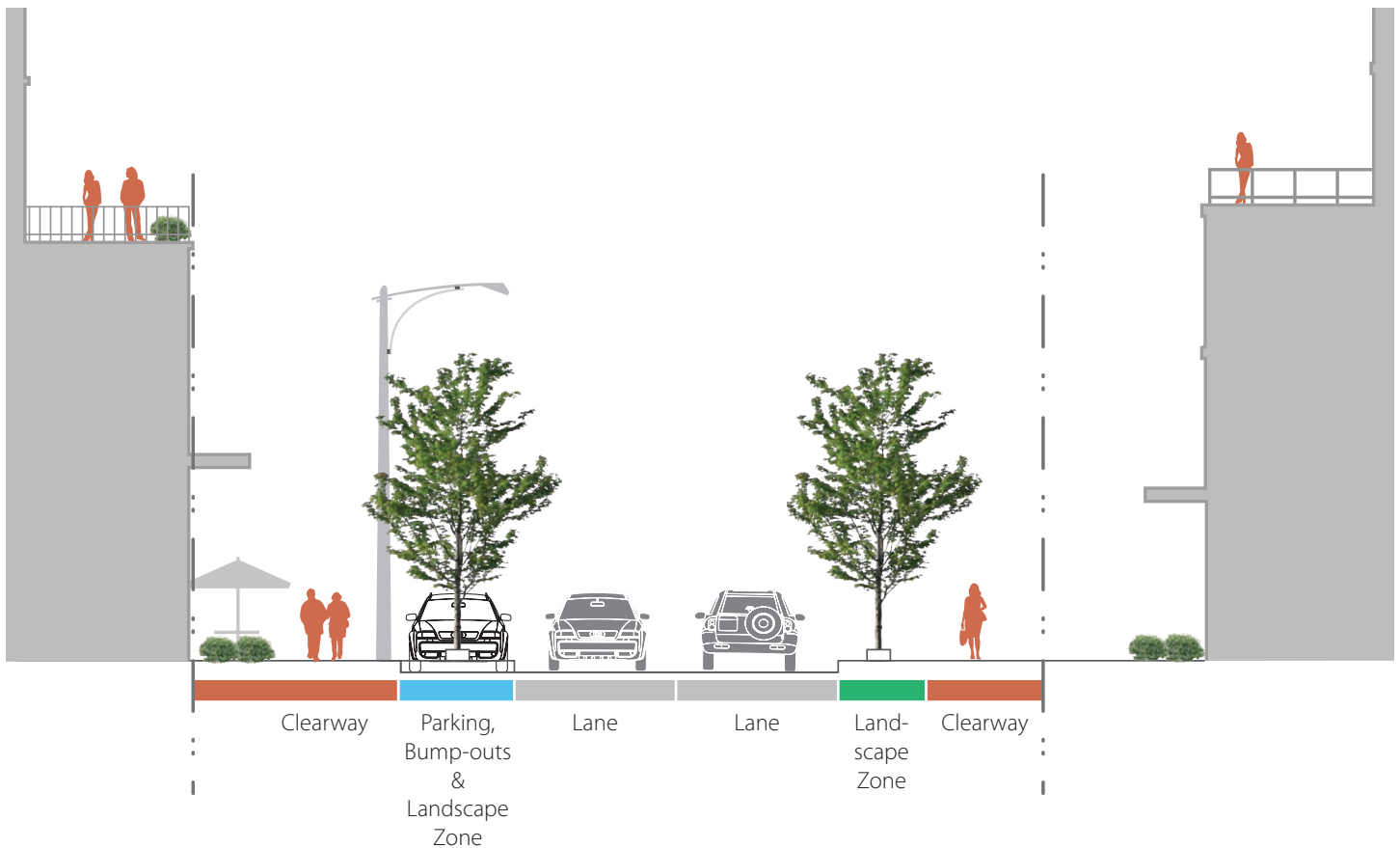


Figure 3: Cross-section of Private Street

- x) Plantings may be in alternative forms such as landscape planters or containers where underground constraints exist, such as underground parking or utilities.
- xi) Where a private street is providing on-street parking, landscape bump-outs should be provided at all new intersections and mid-block for street segments longer than 6 spaces, to break up large stretches of parking areas and provide opportunities for trees and other streetscape furniture and amenities.
- xii) Landscape bump-outs should be a minimum of 25m² to provide adequate space to incorporate multiple tree planting, low-impact development and rain gardens.
- xiii) The East-west extension of Jacksway Crescent shall be designed at a higher standard as a major east west connector from the transit station to the surrounding area, and as a major cycling connection to planned cycle lanes along North Centre Road.
- xiv) The East-west connection of Hillview Boulevard to the Masonville Mall Entry at North Centre Road is prioritized as a future public road.
- xv) The boundary of private streets will be established at the outer edge from one sidewalk to another, to define the public versus private realm. Streetscape elements outside of this boundary will be considered part of the private buffer zone.

3.1.4 Parking

- i) On-street parking may be provided along public and private streets within the plan area to support street-level commercial uses, where it does not conflict with pedestrian priority or constrain transit operation.
- ii) Off-street parking shall be designed to reduce the visual impact of the parking from the public realm and should be provided as underground parking or structured parking integrated into the building and wrapped in active uses along all facades facing streets or public spaces.
- iii) Structured parking should be designed in a flexible manner with an appropriate floor to ceiling height so that it may be converted into alternative active uses in the future. Structured parking ramps should not have parking located on them.
- iv) Where surface parking is provided, these surface parking lots shall be environmentally responsible and well-designed to address the following:
 - a) Reduce the visual impact of surface parking lots through the use of landscaping.
 - b) Incorporate sustainable materials and technologies.
 - c) Create direct, comfortable, and safe pedestrian routes from parking to streets and buildings.
 - d) Mitigate the urban heat island effect through shade tree planting and landscaping.
 - e) Manage stormwater quality and quantity on-site.
 - f) Landscape islands within parking areas should be a minimum of 25m² to provide adequate space for multiple tree plantings, low-impact development, and rain gardens.
 - g) Enhance the safety and attractiveness of the public realm.
- v) Establish joint access to parking lots (above or below ground) on adjoining properties where feasible.
- vi) With the exception of purpose-designed on-street parking spaces, parking should not be located between a building and a public or private street.
- vii) Locate access to parking areas on lower order streets, where possible, and consolidate driveway/laneway access points to minimize curb cuts and pedestrian conflicts.
- viii) Reduced parking standards may be considered for new developments that demonstrate offset measures such as integrated vehicle share programs for residents.
- ix) Bicycle parking and supportive facilities such as change rooms and showers should be provided for all new development and are encouraged to be publicly accessible.



3.2 Green Development and Sustainable Design

The Secondary Plan addresses the climate emergency by providing a compact form of development that reduces urban sprawl and encourages the use of public transit. The use of green spaces and building technologies will also help to contribute to sustainability and addressing the climate emergency. Development in the plan area is encouraged to achieve a high standard of environmental sustainability through incorporation of the following policies:

3.2.1 Green Spaces

- i) Reduce private automobile dependency through provision of new pedestrian and cycling connections that encourage active transportation options and provide convenient links to transit facilities.
- ii) Create a more green and livable community through the provision of new parks, green spaces, and gathering places.
- iii) Existing healthy trees should be protected where possible and new treescapes shall be integrated into the design of streetscape, public spaces and within development sites to contribute to the character of the area, build a sustainable tree canopy, reduce the heat island effect, moderate sun and wind, and improve ground filtration.
- iv) Urban agriculture and food production opportunities will be encouraged to be integrated into building and landscapes through elements such as community gardens, private gardens, greenhouses, roof-top gardens, and edible landscaping.

3.2.2 Green Buildings

- i) Dedicate areas within buildings for the collection and storage of recycling and organic waste that is equally as convenient as the garbage facility.
- ii) Reduce impacts on the environment through best practices such as LEED principles and certification.
- iii) Achieve net-zero or net-positive greenhouse gas emissions for buildings through efficient design and energy usage.
- iv) Minimize the waste of materials, water and other limited resources, and utilize recycled and reclaimed materials.
- v) Use durable materials that help to conserve energy by lowering maintenance and replacement costs.
- vi) Use locally harvested, recovered, manufactured or extracted building materials.
- vii) Install green roofs or cool roofs on all new mid-rise and high-rise developments that include surface materials with high solar and thermal reflectivity to help reduce the impact of buildings on the climate.
- viii) Orient buildings to maximize opportunities for passive solar gain, and utilize green building technologies such as solar devices.
- ix) Install electric vehicle charging stations in all new mid-rise and high-rise developments.
- x) Utilize alternative green energy sources such as district energy where available.



3.3 Stormwater Management

Currently, the Masonville Secondary Plan area is highly impervious. New development and redevelopment within the area will provide opportunities to substantially improve stormwater management through the implementation of water quality controls and integration of Low Impact Development (LID). Stormwater controls should be integrated along corridors, parks and linkages to not only provide an aesthetically appealing and cohesive path network but also improve sustainability within the area. The following policies apply to stormwater management within the Masonville Secondary Plan:

- i) Stormwater will be considered as a resource to be utilized and not as a waste product for disposal.
- ii) Stormwater management facilities and LIDs should be incorporated as focal points and design features within the community and should be delivered in a way that is compatible with, and enhances the vibrant, urban character of the area.
- iii) Use of irrigation systems are discouraged. Efforts to utilize stormwater as a resource and/or selection of native, drought tolerant plants is preferred.
- iv) Stormwater management shall be incorporated into all new development or redevelopment sites, surface parking areas and other hard surface development.
- v) Utilize sustainable stormwater management techniques such as enhanced use of organic cover, and/or reduced vehicle lane width to reduce the runoff and impervious area coverage and to relieve stormwater management demands.
- vi) Promote and showcase Low Impact Development (LID) principles and practices to improve water quality and reduce runoff volumes through infiltration or filtration including the use of: bioretention in surface parking landscape islands, free-draining garden planters, grassed swales (depressed areas), underground infiltration systems such as third pipe-systems or infiltration galleries, green roofs, rain gardens and rain harvesting vessels/barrels.
- vii) Locate pathways or other public spaces adjacent to naturalized and/or greened LIDs, on both public and private lands where possible.
- viii) Above ground stormwater management facilities and features will be designed to fulfill their planned function while also contributing positively to the aesthetic of the area.

3.4 Community Facilities

At the time this Secondary Plan was developed, the Masonville Secondary Plan area had very limited spaces for community use or gathering. In accordance with the City of London Parks and Recreation Master Plan, a future neighbourhood scale community centre is planned to serve the London North area and the Masonville area could be an ideal location. Council will undertake a separate site selection process to determine the appropriate location for the facility.

As the Masonville Secondary Plan area grows and develops, the need for community spaces will continue to increase. Future community spaces within the Masonville Secondary Plan area will be guided by the following policies:

- i) Community spaces such as community centres and libraries should be designed to meet the needs of current and future residents as the area grows.
- ii) Community centres and libraries are permitted in all land use areas within the Secondary Plan area.
- iii) Community centres and libraries may be designed as separate stand-alone buildings or as part of an integrated multi-use building. The creation of a community hub with multiple community facilities is encouraged.
- iv) The possibility of including a new community centre within a mixed-use development with residential or commercial uses will be explored, as opportunities arise.
- v) Community facilities will be designed as landmark buildings. The ground floor of any community facility use will be designed to contribute to the vibrancy and animation of the public or private street.
- vi) The integration of community spaces with affordable housing is encouraged.
- vii) Community spaces should be designed with some planned open space to create a hub and extend complementary uses and services.





3.5 Rapid Transit Station

The City-wide Rapid Transit system includes two Rapid Transit routes, operating in north-east and south-west alignments. The 'north leg' extends to the Masonville Place (mall) terminus within the Secondary Plan area. Rapid Transit will improve frequency and reliability, increase the passenger capacity of the network and improve the quality of service for transit passengers.

The Rapid Transit Station shall be designed to be functional, accessible and attractive to serve as a focal point and landmark for the Masonville Secondary Plan area. The following policies apply to the Rapid Transit Station:

- i) The built form may be either of a stand-alone Rapid Transit Station or may be incorporated into a building.
- ii) Pedestrian connections to and from the station shall include wider sidewalks with a minimum width of two (2) metres and designed to enhance pedestrian comfort.
- iii) Pedestrians and transit vehicle movements will have priority in and around the station area.
- iv) Land uses surrounding the station shall be active and oriented to the station with building entrances, and direct pedestrian connections.
- v) Decorative design features, public art, unique street furniture, and lighting will be used to highlight the station to establish a distinct sense of place.

3.6 Parks

At the time this Secondary Plan was developed, there were no public parks within the Masonville Secondary Plan area, which totals approximately 89ha. It is anticipated that the plan area will accommodate a high growth rate and substantially add to the existing population upon plan build-out. Open space is a necessary component of a thriving community and a vital feature to create a complete community.

The intent of the plan is to establish parkland within the plan area to support existing and future residents and complement the parks in the nearby area. The Masonville Secondary Plan area will be highly urban environment that will be based entirely on infill and redevelopment. In recognition of this unique situation, the parkland provision will be based on modified standards from those set out in the Parks and Recreation Masterplan and Deign Manual to reflect the intent for this area. Smaller, more intense urban parks will be utilized in this highly urbanized plan area in place of traditional larger neighbourhood parks. Future parks and open spaces within the Masonville Secondary Plan area will be guided by the following policies:

- i) As development occurs, the provision of new public parks and privately-owned, public spaces (POPS) is identified as a priority.
- ii) The provision of land for future public parks is prioritized over the collection of cash-in-lieu to establish locations for new open spaces within the Secondary Plan area.
- iii) The identification and consideration of land for future public park dedication shall be undertaken through all planning and development applications. Parkland dedication from development will be encouraged to consolidate and assemble to create a larger park space.



- iv) New public parks will be required for the northwest, northeast and southeast quadrants of the intersection of Fanshawe Park Road and Richmond Street as identified in schedule 2 the Community Structure Plan, including:
 - A new park is required in the southeast quadrant of the study area at the classification level of 'urban park' with a minimum size of 1.75ha.
 - A new park is required in the northeast quadrant of the study area at the classification level of 'urban park' with a minimum size of 0.5ha.
 - A new park is required in the northwest quadrant of the study area at the classification level of 'urban park' with a minimum size of 0.5ha.
- v) New public parks and/or POPS will be encouraged for the southwest quadrant of the intersection of Fanshawe Park Road and Richmond Street.
- vi) New parks should be designed to be buffered from vehicular traffic on Fanshawe Park Road and Richmond Street where possible.
- vii) Publicly-owned parkland is preferred, however in instances where this may not be possible, or where retaining private ownership may provide additional community benefits, such as activities and programming, POPS may be acceptable alternative to the satisfaction of the City.
- viii) Where POPS are provided in private ownership they shall be publicly accessible as established through an easement and agreement entered into with the City.
- ix) An expanded range of activities, programming, events and uses may be permitted on POPS as established through an agreement with the City.
- x) Enhanced pedestrian space or public plazas are encouraged for the lands at the intersection of Richmond Street and Fanshawe Park Road.
- xi) New POPS such as seating areas, plazas and forecourts should be provided in high-traffic pedestrian areas such as at intersections and primary building entrances, to increase pedestrian comfort, enhance wayfinding and build character.
- xii) Safe and convenient pedestrian and cycling connections will be established to the Uplands Trail from North Centre Road.
- xiii) Additional pedestrian and cycling connections will be established as identified on Schedule 5: Connections through future redevelopment.



3.7 Housing Mix and Affordability

The Masonville Secondary Plan represents an opportunity to provide a wide range of housing options, including affordable housing for the plan area and the City as a whole. Development within the plan area will provide accessible, affordable, and quality housing options that people will want to live in. The City will work with other government agencies, the not-for-profit, and private sectors to promote innovative housing forms, development techniques, and incentives that will facilitate the provision of affordable housing. The following policies shall apply to all lands within the Masonville Secondary Plan:

- i) Provide for a range and mix of housing types, including affordable forms of housing, to achieve a balanced residential community.
- ii) Provide live/work opportunities for people to live near current or future jobs in the plan area.
- iii) New mid-rise and high-rise developments shall include a mixture of unit sizes and configurations including a mix of bachelor, 1, 2, and 3-bedroom units.
- iv) Grade-related multi-level, townhouse-style and live/work units should be incorporated into the base of mixed-use and high-rise development along appropriate street-frontages to promote walkability and social interaction.
- v) It is the objective of this Plan that a minimum 25% of all new residential development meet the Provincial definition of affordable housing.
- vi) Each site-specific development proposal will be assessed on its ability to contribute to affordable housing.



- vii) Affordable housing units within market housing buildings shall be integrated with shared lobbies and amenities.
- viii) The indoor and outdoor communal amenity spaces included in new developments should support a variety of age groups, including children, adults, seniors and families.
- ix) Secure and convenient storage areas are encouraged for strollers, mobility aids and other equipment to support the needs of a diverse population.
- x) The provision of affordable housing will be secured through *Planning Act* and other tools such as inclusionary zoning available at the time of development applications.
- xi) Utilize innovative design features, construction techniques, or other tenure arrangements for residential developments, to broaden the provision of affordable housing.



3.8 Community Benefits

Community benefits are the facilities, services and matters that enhance the area with desirable attributes to be provided through new development and redevelopments. Council may deliver community benefits through the use of, but not limited to such tools as Bonusing, a Community Benefits Charge, and/or a Community Planning Permit System. The provision of community benefits in return for greater height or density does not have to be provided on the same site as the proposed development. Community benefits that will be prioritized for the Masonville Secondary Plan area include:

- i) Provision of affordable housing that meets the Provincial definition established through an agreement with the City.
- ii) Additional dedication of parkland above and beyond the minimum requirements specified in the Parkland conveyance by-law.
- iii) Development of privately-owned public spaces (POPS) and community elements such as publicly accessible promenades, parks, gardens, plazas, or seating areas.
- iv) Advanced provision of Development Charge (DC) and Community Benefits Charge (CBC) planned and identified facilities, works or matters.
- v) Contribution to the development of transit amenities, features, commuter parking, and/or other facilities.





4.0 Land Use

The Masonville Secondary Plan area is intended to develop as a high-density, mixed-use, urban neighbourhood. The following policies will facilitate the development of a thriving mixed-use community with a diversity of uses, while recognizing existing mature neighbourhoods that are intended to be maintained. Permitted land uses are shown on Schedule 3 and described in the following policies:

4.1 General

- i) The following uses are permitted anywhere within the plan area: community facilities such as community centres and libraries; transit facilities, public and private parks, and private roads.
- ii) New single detached dwellings, semi-detached dwellings and duplexes are not permitted.
- iii) New auto-oriented, restricted automotive uses and service stations are not permitted.
- iv) Auto-oriented, restricted automotive uses and service stations that are existing on the date of the passing of this plan may continue to operate and are encouraged to transition to other permitted uses.
- v) No more than 20,000m² of office space will be permitted in the plan area, and no more than 5,000m² of office space will be permitted in any individual building.

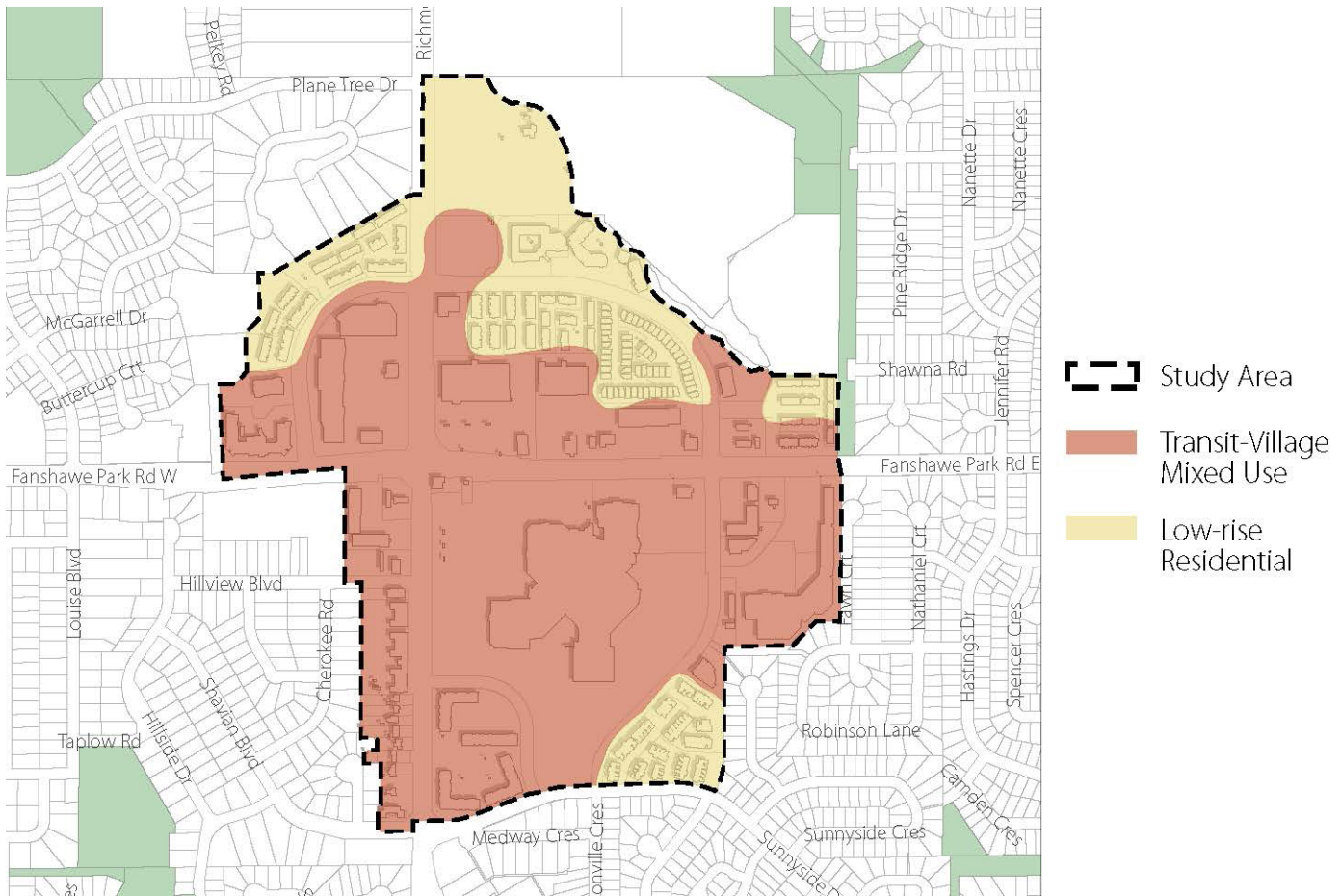


Figure 4: Land Use Areas

4.2 Transit Village Mixed-Use Area

The Transit Village Mixed-Use Area encompasses most of the plan area and includes a wide variety of uses to support the development of a vibrant, mixed-use transit supportive village.

4.2.1 Permitted Uses

- i) A broad range of retail, commercial, service, cultural, entertainment, recreational and residential uses are permitted.
- ii) Mixed-use buildings are the preferred form of development with active ground floor commercial uses and residential uses above, unless otherwise specified in Schedule 6.
- iii) New stand-alone, single-tenant commercial buildings are not permitted.

4.3 Low-Rise Residential Area

The Low-Rise Residential Area generally encompasses the outer edges of the Secondary Plan and includes a variety of existing low-rise and low-density residential developments. There is opportunity for a limited amount of compatible intensification within the Low-Rise Residential area

4.3.1 Permitted Uses

- i) A range of low-rise residential uses including triplexes, fourplexes, townhouses, stacked townhouses, and low-rise apartment buildings may be permitted.
- ii) Within low-rise apartment buildings, small-scale convenience uses, such as convenience stores and cafes are permitted up to a maximum gross floor area of 300m².



5.0 Commercial And Residential Character Streets

5.1 Ground Floor Design

Improving the pedestrian experience is a priority of the Masonville Secondary Plan which requires thoughtful attention to the design of the ground floor. Creating active building façades increases activity and encourages passive surveillance which will in turn, help the Masonville Secondary Plan area evolve into a walkable, pedestrian-friendly neighbourhood.

- i) New residential development will be located close to public and private streets, while maintaining a modest setback to accommodate building elements, such as landscape buffers, porches, canopies, courtyards and steps.
- ii) New non-residential (commercial) development will be located close to public and private streets, while maintaining a modest setback to building elements, such as canopies, patios, plazas, public or private forecourts, doors and steps. Greater building setbacks are permitted to accommodate patios spaces, publicly-accessible plazas, and courtyards.



- iii) Buildings and main entrances shall be oriented toward and front onto public and private streets, public parks and open spaces. Main building entrances shall not front onto surface parking lots.
- iv) Private streets will be treated and considered as street frontages or exterior side yards for the purpose of this plan.
- v) Buildings will have attractive and active frontages onto public and private streets. Blank walls, parking, services, and utilities should not be visible from public and private streets.
- vi) Buildings with frontages along Fanshawe Park Road and Richmond Street shall have their massing, siting and principal entrances oriented to the street(s) to establish an animated pedestrian-scale environment. 'Back of house' activities such as loading areas are not permitted along the Fanshawe Park Road and Richmond Street frontages.
- vii) Entrances to retail and commercial units, and lobbies that provide access to uses above the ground floor, will be at grade (flush) and accessible directly from the public or private road in order to activate the sidewalk.
- viii) Non-residential ground floors should be designed to be tall enough to avoid conflicts with overhead elements such as signage, canopies and awnings, and to increase visual connection from interior spaces to the outdoors.
- ix) Glazing should be transparent and maximized for non-residential uses located on the ground floor.
- x) The ground floor of residential buildings within the Transit Village Mixed-Use area should be designed with the flexibility to accommodate future conversion to non-residential uses, such as providing a raised floor over the slab that can be removed to provide additional ground floor height in the future.
- xi) Where residential units are provided at-grade, the setback will be sufficient to accommodate direct entryways and private amenity spaces for residential units, including any walkways, steps, porches, private courtyards and landscaping areas.

5.2 Priority Streets

To direct the clustering of commercial uses and provide for more intimate residential streets, Schedule 6 identifies where Commercial Character Streets and Residential Character Streets are required, and where they can be mixed. These streetscape characters are generally in line with the land uses on Schedule 3.

The lands fronting the intersection of Richmond Street and Fanshawe Park Road, and the future streets surrounding the transit station are identified in Schedule 6 as Commercial Character Streets, that require mandatory commercial uses at grade to promote pedestrian movements and create vibrancy at a focal point in the plan area. Active ground floor commercial are those uses that encourage regular and frequent movement to and from building entrances that activate the streetscape with high volumes of people. Active commercial uses include, but are not limited to:

- i) Retail
- ii) Restaurant
- iii) Service
- iv) Recreational
- v) Cultural
- vi) Entertainment
- vii) Institutional
- viii) Community Facilities

Portions of North Centre Road where there are existing mature residential neighbourhoods, are identified as Residential Character Streets on Schedule 6. These Residential Character Streets require a minimum number of residential units to be directly accessible from the sidewalk to enhance the residential streetscape and promote pedestrian movements that activate the sidewalk.



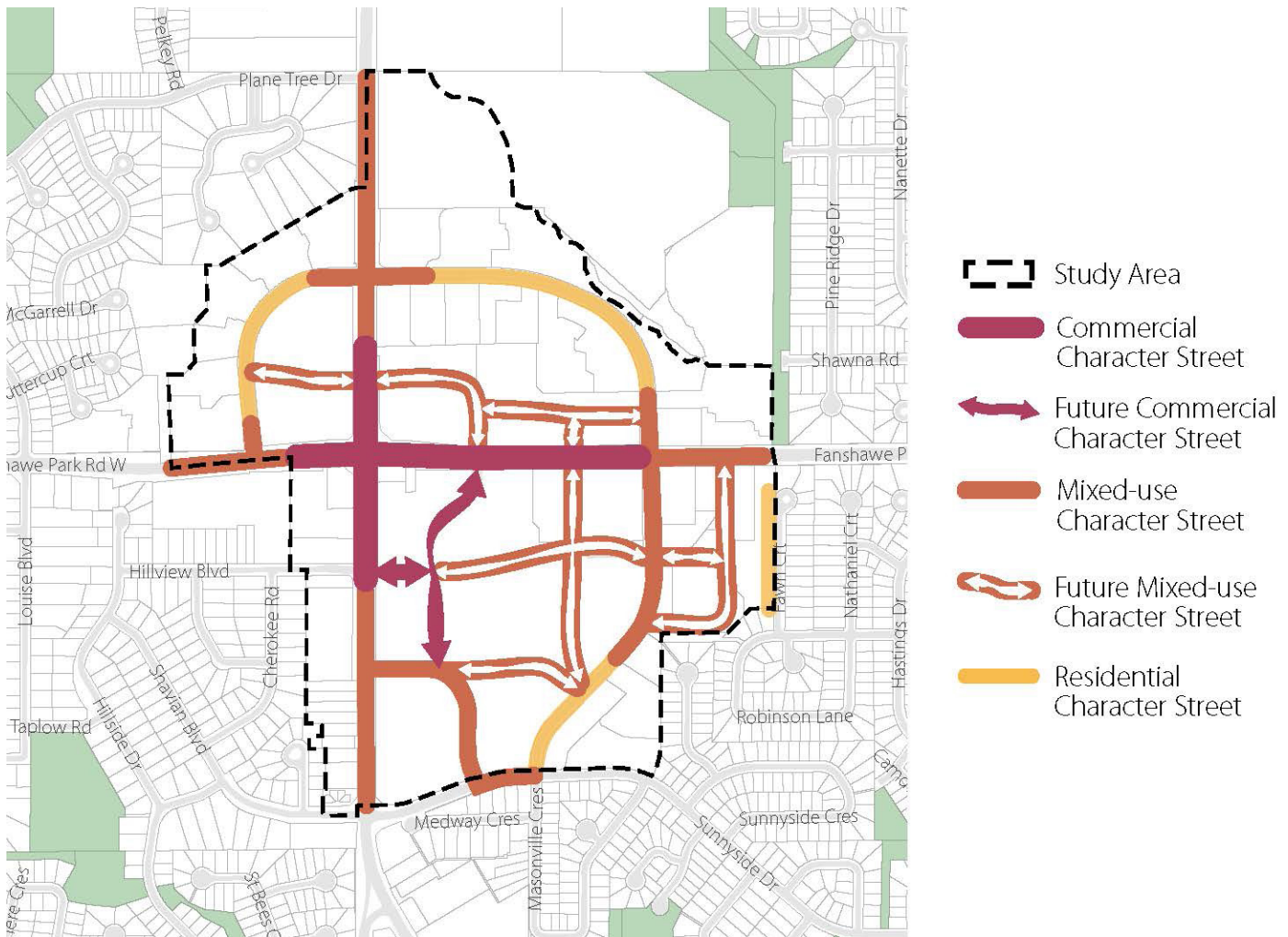


Figure 5: Priority Streets

5.2.1 Commercial Character Street

Within a Commercial Character Street where a non-residential ground floor is required, a minimum of 50% of the building frontage should include active uses. Non-active uses, such as residential lobbies and offices may be permitted for the remaining building frontage. Where possible, non-active uses should be provided along lower-order street frontages.

5.2.2 Residential Character Street

Within a Residential Character Street where a residential ground floor is required, a minimum of 50% of the building frontage should include direct access to individual units from the adjacent sidewalks. Residential lobbies, and small-scale, non-residential uses may be permitted for the remaining building frontage.

5.2.3 Mixed Character Street

Schedule 6 identifies Commercial Character Streets where non-residential ground floors are required, as well as Mixed Character Streets where non-residential ground floors are encouraged, but not required. Mixed Character Streets may have ground floor uses that are in the format of either Commercial or Residential Character Street, or a combination of both.



6.0 Intensity

Transit Villages like the Masonville Transit Village are designated as Protected Major Transit Station Areas (PMTSA) in *The London Plan*, and second only to the downtown for permitted intensity. A high-level of intensity is envisioned for development in this plan area to achieve the vision and support the provision of higher-order transit. The following minimum intensity policies apply to the entire plan area:

- i) A minimum of 150 residents and jobs combined per hectare within the plan area is required.
- ii) The minimum density for residential development is 45 units per hectare.
- iii) The minimum floor area ratio for non-residential uses is 0.50.





7.0 Height

The range of permitted heights identified on Schedule 4 will vary throughout the area to focus areas of intensity and ensure transitions in height to existing sensitive uses. Within the plan area buildings are based on High-Rise, Mid-Rise and Low-Rise permitted heights. The following policies apply to the entire plan area, unless otherwise specified:

7.1 High-Rise

High-Rise forms are permitted along Richmond Street and Fanshawe Park Road, which is the main intersection and focal point for development within the plan area. There is significant opportunity for intensification due to the high availability of surface parking lots, and the separation distance to the Low-Rise Residential areas and existing neighbourhoods. There is strategic proximity to the Rapid Transit Station, and this area will feature the tallest building heights and greatest intensity in the plan area to support public transit.

- i) High-Rise buildings shall be a minimum height of three (3) storeys.
- ii) The maximum permitted heights for High-Rise buildings shall be up to 15 storeys.
- iii) Heights exceeding 15 storeys up to 22 storeys may be permitted in accordance with the Transit Village intensity policies of *The London Plan*.

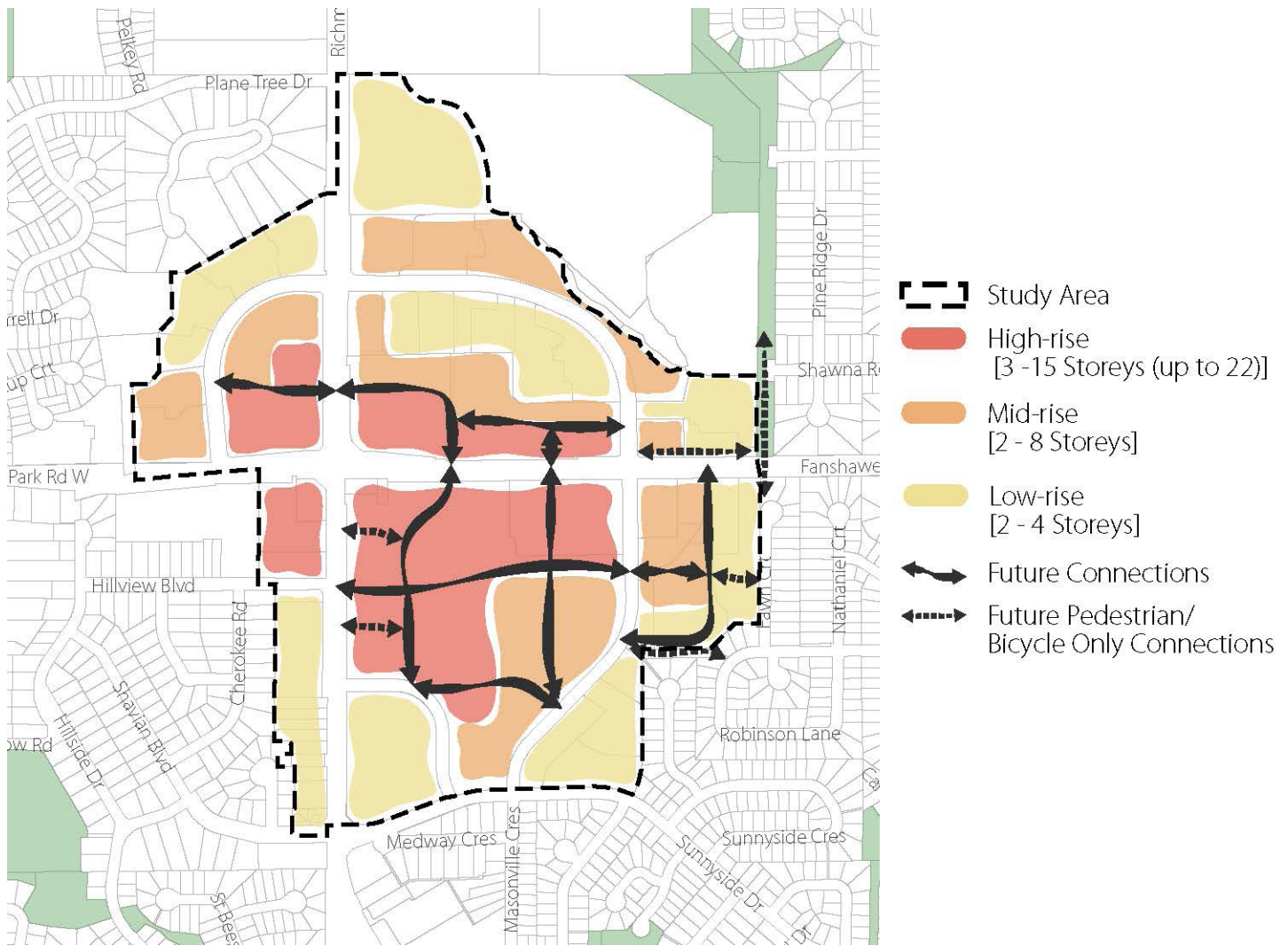


Figure 6: Permitted Heights

7.2 Mid-Rise

Mid-Rise forms are permitted surrounding the High-Rise area and will provide development options at a mid-rise scale. Mid-Rise buildings will provide an important transition for building heights from High-Rise buildings to Low-Rise buildings and existing neighbourhoods. New development will be designed to provide transitions in building height and massing, and utilize screening and buffering to provide a sensitive interface with lower forms of development.

- i) Mid-Rise buildings shall be a minimum height of two (2) storeys.
- ii) The maximum permitted heights for Mid-Rise buildings will be up to eight (8) storeys.

7.3 Low-Rise

Low-Rise forms are permitted in areas generally comprised of existing mature residential neighbourhoods, or areas located in proximity to low-rise residential uses. New development within these areas will be based on low-rise development forms to ensure compatible scale and building heights.

- i) Low-Rise buildings shall be a minimum height of two (2) storeys or eight metres for new development.
- ii) The maximum permitted heights for Low-Rise buildings will be up to four (4) storeys.



8.0 Built Form

The Built Form policies guide the development of new buildings in the Secondary Plan area. These policies provide policy direction on building typologies and design as a framework for how the area will develop into an exceptionally-designed, high-density urban neighbourhood. Neighbourhood transition policies establish requirements to ensure development is an appropriate fit to existing low-rise residential uses.

8.1 General

The following built form policies apply to all new development in the Masonville Secondary Plan area:

- i) The height, setbacks and stepbacks of new mid-rise and high-rise development shall fit within a 45 degree angular plane measured above 7m height from the property boundary of lands in the Neighbourhoods Place Type and/or any lands in the Low-Rise Residential Land Use Area in the Masonville Secondary Plan area as shown on Schedule 3. This is intended to provide a sympathetic transition from lower to higher development forms. All elements of fit and transition must be accommodated within the development site.

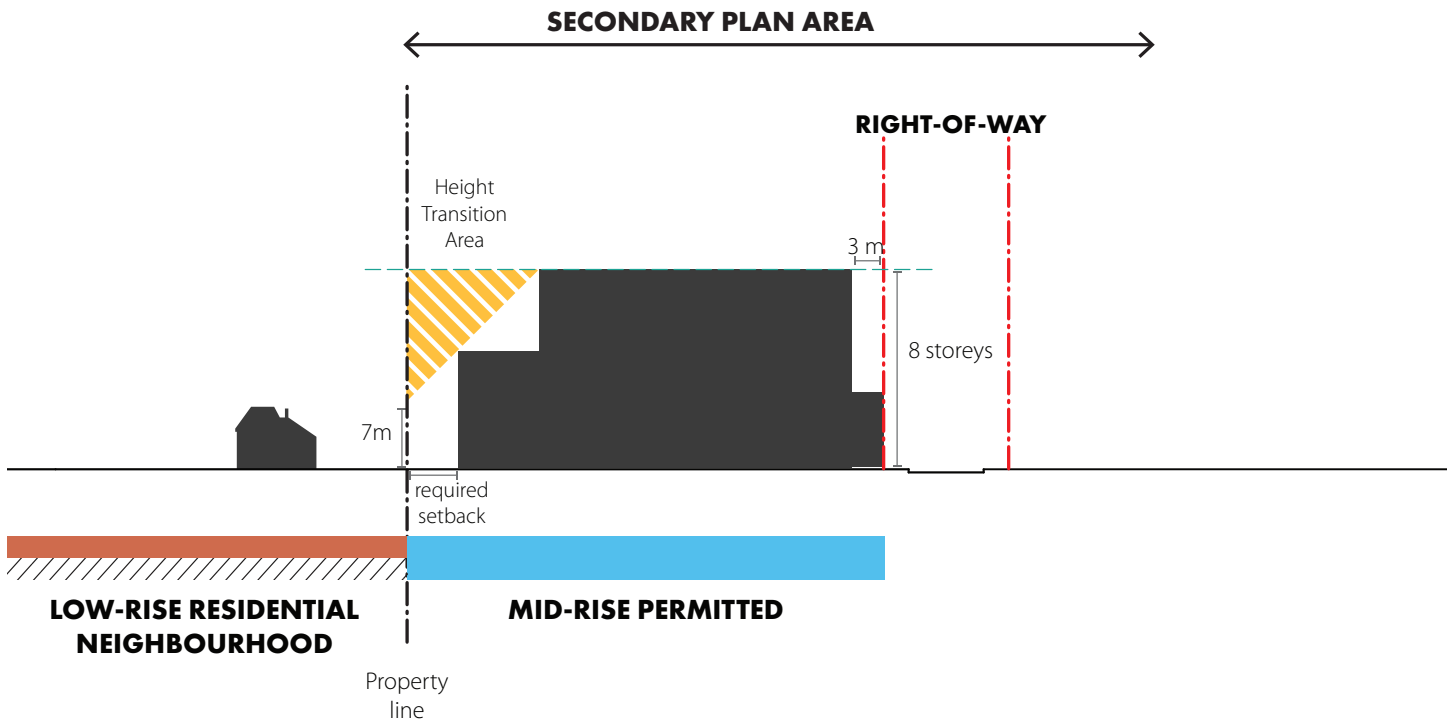


Figure 7: Neighbourhood Transition

- ii) All buildings shall be designed to express three defined components: a base, middle and top. Alternative design solutions that address the following intentions may be permitted:
 - a) the base shall establish a human-scale façade with active frontages including, where appropriate, windows with transparent glass, awnings, porches, canopies, lighting, and the use of materials that reinforce a human scale.
 - b) the middle shall be visually cohesive with, but distinct from, the base and top.
 - c) the top shall provide a finishing treatment, such as a roof or a cornice treatment, and will serve to hide and integrate mechanical penthouses.
- iii) New development will be designed and massed to minimize the impacts of shadows on parks, POPS, the public realm, and outdoor communal and private amenity spaces.
- iv) Buildings should have articulated façades that create a human-scale rhythm along streetscapes. No extensive blank walls should be visible from the public or private street.
- v) Usable outdoor amenity spaces that activate the front yard setback, including porches, stoops, courtyards and plazas are encouraged.
- vi) Buildings located at the terminus of vistas or view corridors should incorporate architectural design elements and massing that enhances the terminal view.
- vii) The design of buildings should form a well-defined and continuous street edge to support a pedestrian-oriented environment.
- viii) Buildings located at corner sites and intersections shall address and frame the corner with building entrance(s), massing, articulation, and height.
- ix) Mid-block pedestrian and active transportation connections should be provided between buildings to facilitate pedestrian and cyclist permeability through the area.

8.2 High-Rise Buildings

The following policies apply to new high-rise development in the Masonville Secondary Plan area:

- i) High-rise buildings are buildings that are nine (9) storeys in height or taller.
- ii) A high-rise building consists of a podium and a tower on top to support a pedestrian-scale environment at street level.
- iii) Podiums for high-rise buildings should have a minimum 5 metre setback above the third or fourth storey, and should be a maximum of five storeys tall, to provide a pedestrian-scale environment, limit the visual impact of the building at street level, and mitigate shadow and wind impacts on the public realm.
- iv) Notwithstanding policy 8.2.iii, portions of high-rise buildings located along Fanshawe Park Road and Richmond Street frontages do not require a podium setback at the third or fourth storey.
- v) The tower portion of high-rise buildings shall be setback a minimum of 5 metres from the podium along all street frontages.
- vi) High-rise buildings should be designed with slender towers to reduce shadow impacts, minimize the obstruction of views and limit the massing on nearby properties. Tall buildings should have a maximum tower floor plate of 1,000 square metres above the fifth storey, with the length to width ratio not exceeding 1:1.5 to minimize shadowing and visual impact from all approaches.
- vii) Towers shall not have any blank façades.





- viii) Tower design and orientation is encouraged to provide privacy for occupants through techniques such as angling and offsetting towers.
- ix) High-rise buildings should have a minimum separation distance of 30 metres between towers. This separation distance is intended to:
 - a) Minimize the impacts of shadows and loss of sunlight on surrounding streets, open spaces, and nearby properties.
 - b) Provide access to natural light and a reasonable level of privacy for occupants of high-rise buildings.
 - c) Enhance the ability to provide pedestrian-level views of the sky between tall buildings particularly as experienced from adjacent streets, pedestrian connections, and open spaces.
 - d) Minimize the impacts of uncomfortable wind conditions on streets, pedestrian connections, open spaces, and surrounding properties.
- x) All portions of high-rise buildings above the podium shall be setback a minimum of 15 metres from the interior property line of any adjacent site that could accommodate high-rise development, or from the centre line of any public or private street, to protect and preserve the development potential of adjacent properties.
- xi) The top portion of the tower shall be designed to create an integrated and attractive finish to the building and contribute to the quality and character of the Masonville skyline. The top portion of the tower shall integrate the mechanical penthouse and be architecturally distinct from the rest of the building through the use of stepbacks, articulation, materials or other architectural features.

8.3 Mid-Rise Buildings

The following policies apply to new mid-rise development in the Masonville Secondary Plan area:

- i) Mid-rise buildings are buildings five (5) storeys in height up to and including eight (8) storeys in height.
- ii) Mid-rise buildings should provide a minimum of three (3) metres setback above the third storey or fourth storey to provide a consistent pedestrian-scale environment, limit the visual impact of the building at street level and minimize the impacts of downward wind shear.
- iii) Notwithstanding policy 8.3.ii, mid-rise buildings located along Fanshawe Park Road and Richmond Street shall provide a minimum of five (5) metres setback above the fifth storey for portions of the building along those frontages.
- iv) Mid-rise buildings, particularly those on the south side of a public or private street should incorporate additional setbacks, or terracing, above the fifth storey to mitigate shadow impacts and provide better sunlight penetration at street level.



8.4 Low Rise Buildings

The following policies apply to new low-rise development in the Masonville Secondary Plan area:

- i) Low-rise buildings are buildings up to and including four (4) storeys in height.
- ii) Low-rise built form and front entrances shall be oriented to public and private roads, parks and open spaces.
- iii) Garages for new low-rise development forms should be located at the rear of buildings and accessed off of a private street or driveway to minimize pedestrian-vehicle conflicts, create a pedestrian-oriented public realm and ensure vehicles do not dominate the streetscape. Garages should be integrated into the building design and not project beyond the main building.
- iv) Multi-unit forms of development shall be limited to no more than six (6) attached units for townhouses and eight (8) attached units for stacked townhouses to ensure breaks in the street wall for connectivity.
- v) Cluster developments will only be permitted where buildings are oriented with active street frontages along public and private streets as a first priority.

8.5 Back of House and Loading Areas

Loading areas are a necessary component of existing and future commercial uses which are an integral part of this Secondary Plan. The following policies are required for back of house and loading areas:

- i) Loading docks and back of house activities will be located away from public and private streets.
- ii) Loading areas shall be screened from public and private streets, and neighbouring uses by the combined use of building massing and landscaping.
- iii) Waste storage areas should be located inside buildings to mitigate their visual and odour impacts. Where outside waste disposal areas are necessary, they will be enclosed and screened with landscaping.



9.0 Our Tools

9.1 Implementation of the Plan

The Masonville Secondary Plan shall be implemented through the following implementation mechanisms:

- i) This Secondary Plan shall be implemented according to the provisions of the *Planning Act*, the *Provincial Policy Statement*, other applicable Provincial legislation, and the provisions of the City of London Official Plan; *The London Plan*.
- ii) Where applicable, approval of development applications shall be conditional upon commitments from the appropriate authorities and the proponents of development to the timing and funding of any required road and transportation facilities. These works will be provided for in site plan agreements. Phasing of the development, based on the completion of the external road works, may be required by the City of London.
- iii) Approval of development applications shall be conditional upon commitments from the appropriate authorities and the proponents of development to the timing and funding of required storm water management, sanitary sewer and water supply facilities. These works shall be provided for in site plan agreements. Phasing of development, based on the completion of external sewer and water services, may be implemented if required by the City of London.
- iv) All municipal works shall be consistent with the policies of this Plan.
- v) All planning and development applications shall be consistent with the policies of this Plan.

9.2 Interpretation

The following policies are intended to provide guidance in the interpretation and understanding of the policies, objectives, principles and schedules of this Secondary Plan.

- i) The policies and principles contained in the Masonville Secondary Plan are intended to implement this Secondary Plan, as described in (Section 1). It is intended that the interpretation of these policies should allow for a limited degree of flexibility according to the following provisions:
- ii) The boundaries between land use areas as shown on Schedule 3 are not intended to be rigid, except where they coincide with physical features such as public streets. The exact determination of boundaries that do not coincide with physical features will be the responsibility of Council. Council may permit minor departures from such boundaries if it is of the opinion that the general intent of this Secondary Plan is maintained and that departure is advisable and reasonable. Where boundaries between land use designations do not coincide with physical features, any major departure from the boundary will require an Official Plan amendment to this plan.
- iii) Minor variations from numerical requirements in this Secondary Plan may be permitted by Council without an amendment to the Official Plan, provided that the general intent and objectives of this Secondary Plan and Official Plan are maintained.

- iv) Where lists or examples of permitted uses are provided in the policies related to specific land use designations, they are intended to indicate the possible range and types of uses to be considered. Specific uses which are not listed in this Secondary Plan, but which are considered by Council to be similar in nature to the listed uses and to conform to the general intent and objectives of the applicable land use designation, may be recognized as permitted uses in the Zoning By-law.

9.3 Municipal Works

Municipal works shall be consistent with the policies of this Plan. Such works include:

- i) Road development or reconstruction.
- ii) Sewer, water, stormwater and wastewater infrastructure.
- iii) Parks.
- iv) Public facilities.

9.4 Official Plan

- i) Any amendments to the text or schedules of this Secondary Plan represents an Official Plan amendment. Furthermore, amendments to the schedules of this Plan may require amendments to the associated maps of the Official Plan – *The London Plan*.
- ii) Any applications to amend this Secondary Plan shall be subject to all of the applicable policies of this Secondary Plan, as well as all of the applicable policies of the City of London Official Plan – *The London Plan*.



9.5 Zoning By-law

- i) Any applications for amendments to the City of London Zoning By-law shall be subject to the policies of this Secondary Plan and applicable policies of the City of London Official Plan
- ii) Consideration of other land uses through a Zoning By-law Amendment shall be subject to a Planning Impact Analysis as described in the Our Tools section of The City of London Official Plan. The Zoning By-law may restrict the use or size of some uses.
- iii) The Zoning By-law will provide more detail on individual permitted heights which may not include the full range of heights identified in this Secondary Plan.

9.6 Plans of Subdivision, Plans of Condominium, and Consents to Sever

Any application for subdivision, condominium or consent to sever shall be subject to the policies of this Secondary Plan and applicable policies of the City of London Official Plan.

9.7 Site Plan Approval

Any applications for site plan approval shall be subject to the policies of this Secondary Plan and applicable policies of the City of London Official Plan.

9.8 Guideline Documents

Guideline documents may be adopted by Council to provide greater detail and guidance for development and the public realm elements of the Secondary Plan.

9.9 Street Creation

New public and private streets will be created through the following processes:

- i) Plan of Subdivision.
- ii) Plan of Condominium.
- iii) Site Plan.
- iv) Consent.
- v) Land Dedication.
- vi) Land Purchase.

Schedule 5 shows the Conceptual Street Network. This Secondary Plan establishes a street pattern that represents the foundation for the community and establishes the framework for the layout of land uses. This Secondary Plan identifies the general alignment of roads and allows for minor changes to the street alignments to be made without amendments to this Secondary Plan provided that the general intent and objectives of this Secondary Plan and the Official Plan are maintained. The street network may need to be modestly realigned to address constraints and opportunities identified through future planning and development applications or to allow for enhanced site or building design. Substantive changes or omissions to any road alignments will require an Official Plan amendment and shall only be permitted where they are consistent with the underlying principles of the Community Structure Plan and this Secondary Plan.

At the subdivision and/or site plan application stage traffic controls - including the provision of signalized intersections and turning movements - and frontages that may be subject to full or partial restrictions on individual driveway access, shall be identified within traffic studies required as part of a complete application.

Private Streets may utilize street names to assist with way-finding and establish a sense of place. Speed limit signage, traffic calming techniques such as roundabouts, and other traffic management elements may be considered as part of the street design.

9.10 New Parkland

To ensure that new parkland is delivered concurrently with new development, staff are directed to utilize parkland cash in lieu funding, supplied from this immediate growth area (parkland reserve fund), to support park construction costs that may not be fully covered under future development charge studies and/or future parkland development charge standard rates.

9.11 Stormwater Management

Planning and development applications shall address the following stormwater management policies:

- i) All efforts should be made for new and redevelopment site plans within the area to capture and infiltrate the first 25mm of stormwater onsite during all storm events.
- ii) All overland flows from 250-year flow events in new and redevelopment areas are required to be safely conveyed offsite and are not to impact neighbouring properties.
- iii) In areas that LID cannot be accommodated (i.e., where underground parking exists), the use of oil/grit separators should be used to achieve required total suspended solids (TSS) removal to improve water quality to the satisfaction of the City

- iv) In accordance with established policies, the stormwater drainage system will be designed to the satisfaction of the City and all applicable approval agencies having jurisdiction. Where permitted, Permanent Private Systems (PPS) will provide water quality and/or quantity control for storm drainage. Stormwater servicing works for the subject lands will be required to be designed to the satisfaction of the City Engineer.
- v) The implementation of Best Management Practices (BMPs) is encouraged where possible, subject to favourable geotechnical conditions and land development within the plan area, all to the satisfaction of the City Engineer.
- vi) A Stormwater Management Plan may include but not be limited to conceptual stormwater plan, an Environmental Assessment, a functional Stormwater Management Plan, as determined by the City.





9.12 Required Studies

This Secondary Plan identifies the following studies, plans, reports and assessments that may be required to be completed to the satisfaction of the City of London and any agency having jurisdiction, prior to the City considering a development application to be complete and prior to the approval of development applications within parts of, or the entire, Secondary Plan Area. The City shall determine on an application by application basis the need for supporting studies, plans and assessments, and when in the approvals process they may be required:

- Archaeological Assessments
- Affordable Housing Strategy or Statement demonstrating response to policies in 3.7
- Conceptual Master Development Plan or Development Phasing Plan
- Conceptual Site Design Plan/Building Elevations
- Construction Impact Mitigation Study
- Cultural Heritage Evaluation Report
- D-6 Guideline Compatibility Study
- Environmental Impact Studies
- Functional Servicing Plans (sewer and water)

- Geotechnical Report and/or hydrogeological investigations to support Low Impact Development features
- Green Development Statement demonstrating response to policies in Section 3.2
- Heritage Impact Assessment
- Shadow Study
- Stormwater Management Plan
- Storm/Drainage Servicing Report demonstrating reasonable measures to include LID and other traditional stormwater control measures.
- Traffic Impact Assessment
- Tree Inventory, Preservation, Protection and Edge Management Plans
- Urban Design Brief
- Wind Impact Assessment

Additional studies beyond those described above may be required by the City for individual sites at the time of pre-application consultation.

Any study that requires a peer review shall be carried out at no cost to the City and subject to approval by the City or any other authority having jurisdiction.





EDA RICHMOND MEDICAL PHARMACY

Richmond Medical Centre
Children's Allergy Hours Clinic
Richmond Medical Centre





10.0 Specific Policy Areas

The following policies relate to specific sites or areas within the Masonville Secondary Plan area. These policies serve to augment the more general policies in the Masonville Secondary Plan. Where there is a conflict between the following policies and the more general Masonville Secondary Plan policies, these more specific policies shall prevail. Specific Policy Areas are identified in Schedule 1.

10.1 Richmond Street-Old Masonville

- a) The Richmond Street-Old Masonville Area is located on the west sides of Richmond Street between Shavian and Hillview Boulevards on lands that are municipally known as 1607, 1609, 1611, 1615, 1619, 1623, 1627, 1631, 1635, 1639, 1643, 1649, and 1653 Richmond Street. These lands are situated along an important gateway into the City of London from the north, along an important transit corridor, and are adjacent to Masonville Mall, a regional activity centre and major node. Given the prominent location, it is desirable to increase the net residential density of these lands to facilitate the development of an aesthetically pleasing, functional, and transit-supportive residential development while simultaneously preserving the residential amenity of the abutting low density residential lands to the west and south, and providing for a limited amount of accessory commercial space intended to service the day-to-day convenience needs of the future residents and immediate neighbourhood. Future development of these lands shall be in accordance with the Richmond Street-Old Masonville Master Plan and Urban Design Guidelines.

- b) In addition to the requirements identified in the Richmond Street-Old Masonville Master Plan and Urban Design Guidelines, the key principles to be implemented through the development of these lands include the following:
- i. Increasing setback distances from low density residential areas to the west and south of the subject lands to provide for enhanced buffering opportunities.
 - ii. Facilitating appropriate intensity by establishing a cap on the number of bedrooms at 3 per dwelling unit.
 - iii. Apartment buildings shall be required to include a mix of 1, 2, and 3 bedroom units.
 - iv. Mitigation of impacts on the surrounding established low density residential neighbourhood by lowering the maximum height of townhouse dwellings and restricting the above-grade height of basements through the use of zoning regulations.
 - v. Implementing a mix of at-grade and below-grade parking to provide opportunities for more landscaped open space. Above-grade parking decks shall not be permitted. Below-grade parking shall be utilized in the development of the properties located at 1631, 1635, 1639, 1643, 1649, and 1653 Richmond Street in the event that parking requirements cannot be provided at grade without an accompanying reduction in the lot coverage and/ or landscaped open space coverage regulations.
 - vi. Apartment buildings shall be oriented toward the Richmond Street corridor as well as Hillview Boulevard along the northern perimeter.
 - vii. Front yard depths from the apartment buildings to Richmond Street and Hillview Boulevard shall be minimized.
 - viii. Decreasing the height of the buildings from east to west and from north to south such that the greatest heights shall be located at the northern and eastern portions of the subject lands with lower heights along the western and southern portion of the subject lands.
 - ix. Retaining existing vegetation and providing for dense landscaping to maximize privacy between the subject lands and the abutting low density residential properties to the west and south.
 - x. Limiting the number of townhouse dwellings to four per block to break up the visual massing.
 - xi. Requiring the comprehensive development of these lands through the use of internal driveway access and limited mutual access points.
- c) In addition to the Richmond Street-Old Masonville Master Plan and Urban Design Guidelines and the key principles identified above, the following policies will provide additional guidance for the development of these lands: For the lands located at 1607, 1609, and 1611 Richmond Street, the permitted uses shall be cluster townhouses and cluster stacked townhouses. The location of the cluster stacked townhouses shall be restricted to the eastern portion of 1609 and 1611 Richmond Street, directly abutting the Richmond Street corridor, thereby locating the maximum heights and densities away from the abutting low density residential lands to the south and

west. To implement these uses, a maximum net density of 45 units per hectare shall be permitted and the maximum height of the permitted uses shall be regulated by the Zoning By-law.

- i. Mutual access to Richmond Street may be required through these properties and, if so, it shall be provided for the benefit of all the subject properties identified in this specific policy.
- ii. For the lands located at 1615, 1619, 1623, and 1627 Richmond Street, the permitted uses shall include apartment buildings and cluster townhouses. The location of the apartment buildings shall be restricted to the eastern portion of these properties, thereby locating the maximum heights and densities away from the existing single detached dwellings to the west. Notwithstanding the general Transit Village Place Type policies, a maximum net density of 150 units per hectare shall be permitted and a maximum height of four storeys shall be permitted for the apartment building, subject to the regulations of the Zoning By-law.
- iii. For the lands located at 1631, 1635, and 1639 Richmond Street, the permitted uses shall include apartment buildings, cluster townhouses, and limited convenience commercial uses on the ground floor of the apartment building which service the day-to-day convenience needs of the residents of the immediate neighbourhood. Any commercial uses must be integrated within the residential apartment building and are not intended to be within a "stand-alone" commercial structure. The exact range of permitted convenience commercial uses shall





be specified in the Zoning By-law. The location of the apartment buildings shall be restricted to the eastern portion of these properties, thereby locating the maximum heights and densities away from the existing single detached dwellings to the west. Notwithstanding the general Transit Village Place Type policies, a maximum net density of 200 units per hectare and a maximum height of six storeys shall be permitted for the apartment building, subject to the regulations of the Zoning By-law.

- d) Mutual access to Richmond Street shall be provided opposite Jacksway Crescent for the benefit of all the subject properties identified in this specific policy. The construction of below-grade parking shall be required below the apartment building to supplement the surface parking area. Additional below-grade parking shall be encouraged to reduce the amount of surface parking area and, if required, to maintain the lot coverage and landscaped open space coverage requirements specified in the Zoning By-law.

10.2 1643, 1649, 1653 Richmond Street

- a) The subject lands are located on the west side of Richmond Street, south of Hillview Boulevard, including the lands that are municipally known as 1643, 1649 and 1653 Richmond Street. These lands are situated along an important gateway into the City of London from the north, along a future rapid transit corridor, and are adjacent to Masonville Mall, a regional activity and employment centre. Given the prominent location of the subject lands, it is desirable to increase the scale of development and range of uses permitted on these lands. It is intended that the following site-specific policies will facilitate the development of an aesthetically pleasing, functional and transit-supportive development which simultaneously preserves the residential amenity of the abutting low density residential lands to the west. A limited amount of medical/dental office space within a mixed-use building may be provided to service surrounding neighbourhoods and provide an effective pedestrian-oriented interface with the corner of Richmond Street and Hillview Boulevard. Future development of these lands shall be generally in accordance with a conceptual block development plan developed in support of a zoning by-law amendment application which meets the Intensification policies in the Our City part, and City Design chapter of this Plan, as well as the following site-specific policies:
- i. For the lands located at 1607, 1609, and 1611 Richmond Street, the permitted uses shall be cluster townhouses and cluster stacked townhouses. The location of the cluster stacked townhouses shall be restricted to the



eastern portion of 1609 and 1611 Richmond Street, directly abutting the Richmond Street corridor, thereby locating the maximum heights and densities away from the abutting low density residential lands to the south and west. To implement these uses, a maximum net density of 45 units per hectare shall be permitted and the maximum height of the permitted uses shall be regulated by the Zoning By-law.

- ii. Notwithstanding the general Transit Village Place Type policies, a maximum density of 200 units per hectare and a maximum height of up to six storeys shall be permitted subject to the regulations of the Zoning By-law.
- iii. The development of the subject lands will occur in a comprehensive manner wherein internal driveway connections are required to connect various phases of development and redevelopment as well as properties to the south including 1607-1639 Richmond Street. Similarly, mutual access to underground parking facilities may be provided to properties within this block to connect various phases of development. Mutual access to Hillview Boulevard shall be provided through these properties for the benefit of all of the subject properties identified in this specific policy as well as all properties located south of the subject lands, on the west side of Richmond Street including 1607-1639 Richmond Street.
- iv. Applications for zoning by-law amendments will require the submission of a comprehensive block development plan which shall include a site plan and conceptual building elevations, which conform to the policies of this section. Holding

provisions may be utilized to ensure a development agreement is entered into with the City of London which provides assurances that the ultimate form of development be in accordance with the conceptual block development plan. The requirement to provide a conceptual block development plan is intended to ensure that development, which may occur in phases over time, generally appears and functions as a comprehensive development.

- v. Other principles that will guide the development of the conceptual block development plan and the associated zoning regulations include:
 - 1. Minimum setback distances from low density residential properties to the west shall be specified in the Zoning By-law in order to provide for significant buffering opportunities.
 - 2. The construction of below-grade parking shall be required. Limited opportunities for surface parking may be provided. Above-grade parking structures shall not be permitted. Additional below-grade parking shall be encouraged to reduce the amount of surface parking area and, if required, to maintain the lot coverage and landscaped open space requirements specified in the Zoning By-law.
 - 3. The maximum height of townhouse dwellings and restrictions regarding the above-grade height of basements shall be implemented through the zoning provisions to ensure the visual impacts on adjacent low density properties to the west are minimized.

4. Apartment buildings shall include primary entrances oriented toward the Richmond Street corridor. Primary entrances may be oriented toward the corner of Richmond Street and Hillview Boulevard along the northern portion of the site.
5. Yard depths from the apartment buildings to Richmond Street and Hillview Boulevard shall be minimized.
6. Existing vegetation along the western property line shall be retained to the greatest extent possible with additional vegetation maximized to provide for privacy between the subject lands and the abutting low density residential uses to the west.
7. The number of townhouse dwellings shall be limited to four per block to break up the visual massing.

10.3 230 North Centre Road

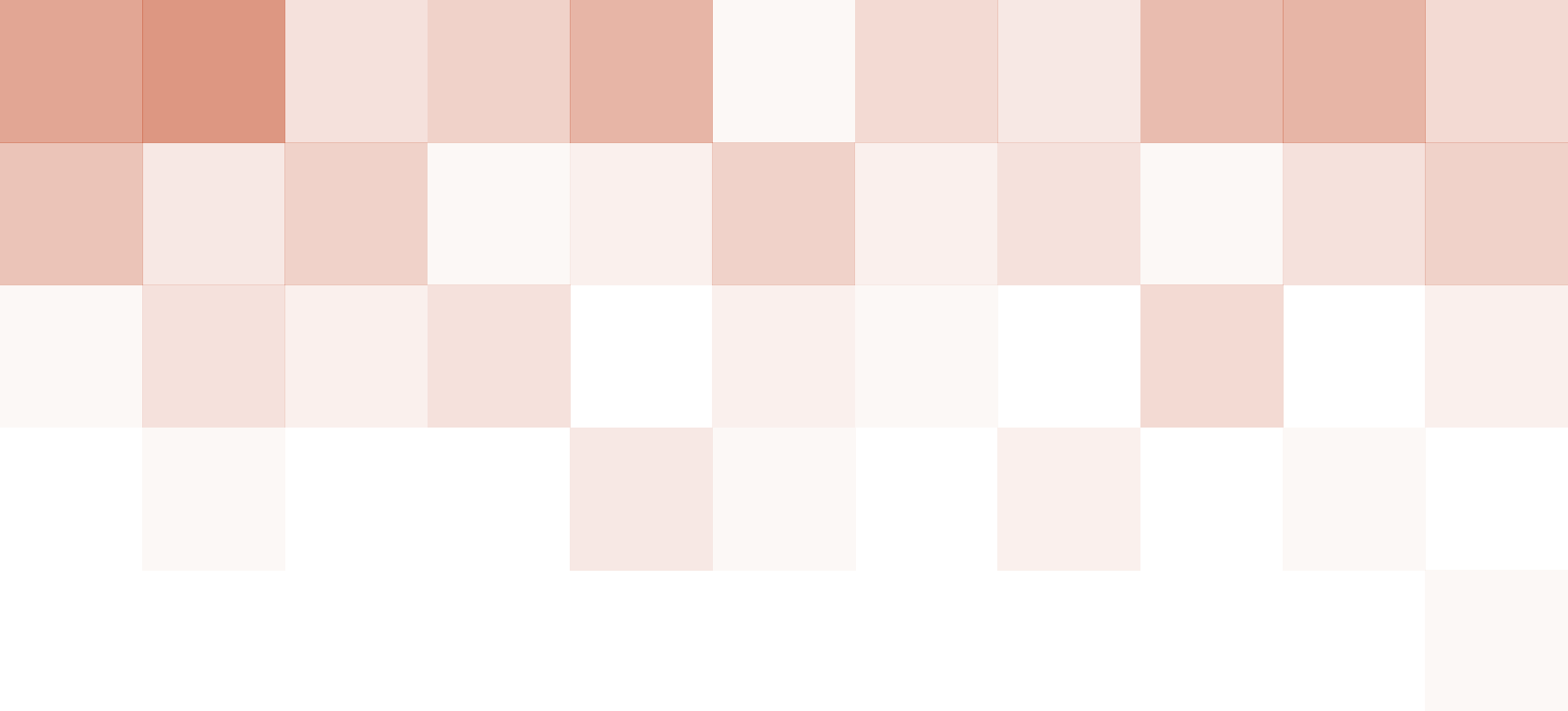
- a) A maximum density of 192 units per hectare and a maximum height of 15 storeys shall be permitted subject to the regulations of the Zoning By-law.

10.4 1836 Richmond Street

- a) Low-rise development is permitted on the western portion of this property, subject to the regulations of the Zoning By-law including the removal of holding provisions.

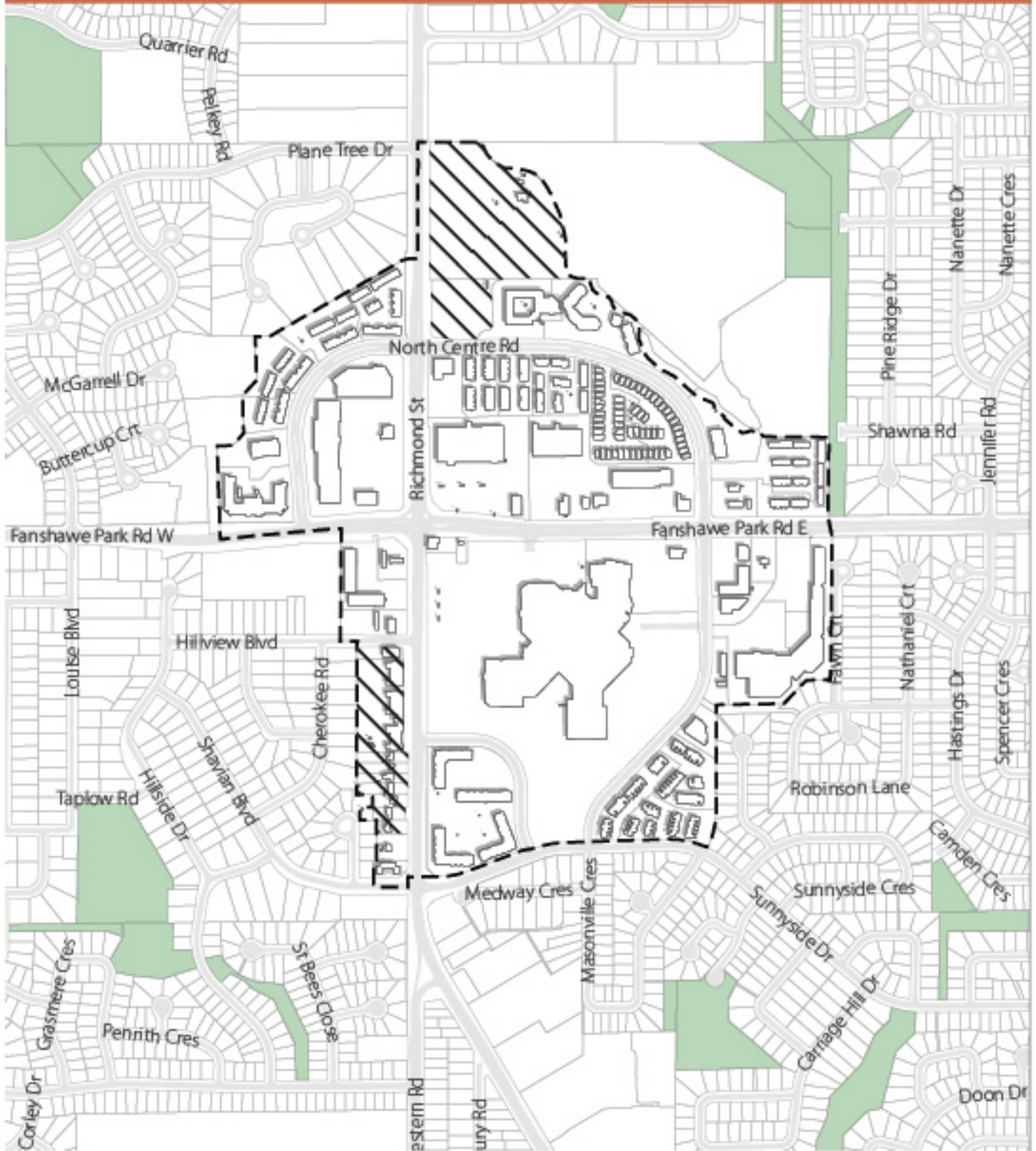






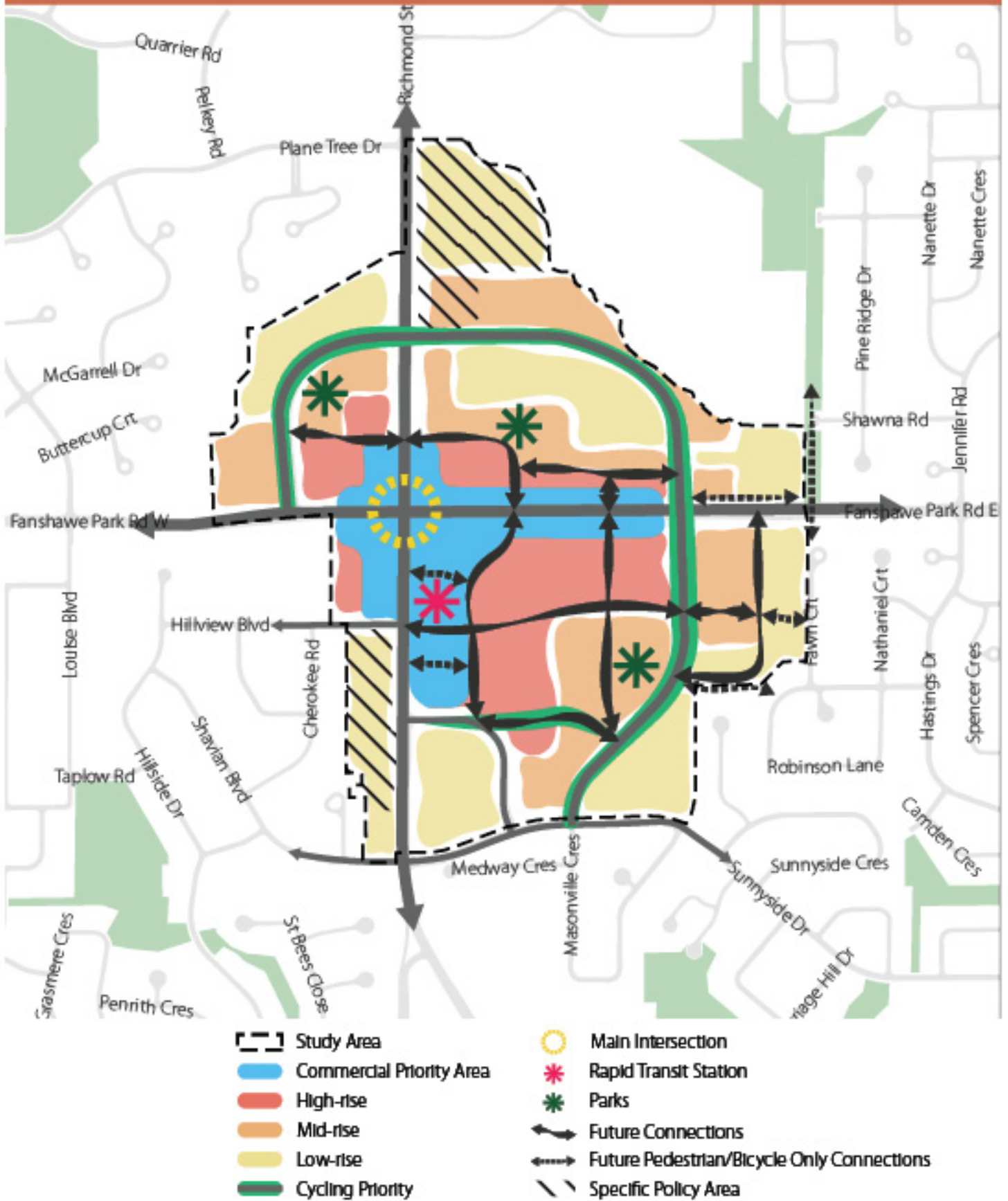
11.0 Schedules

SCHEDULE 1 - PLAN BOUNDARY

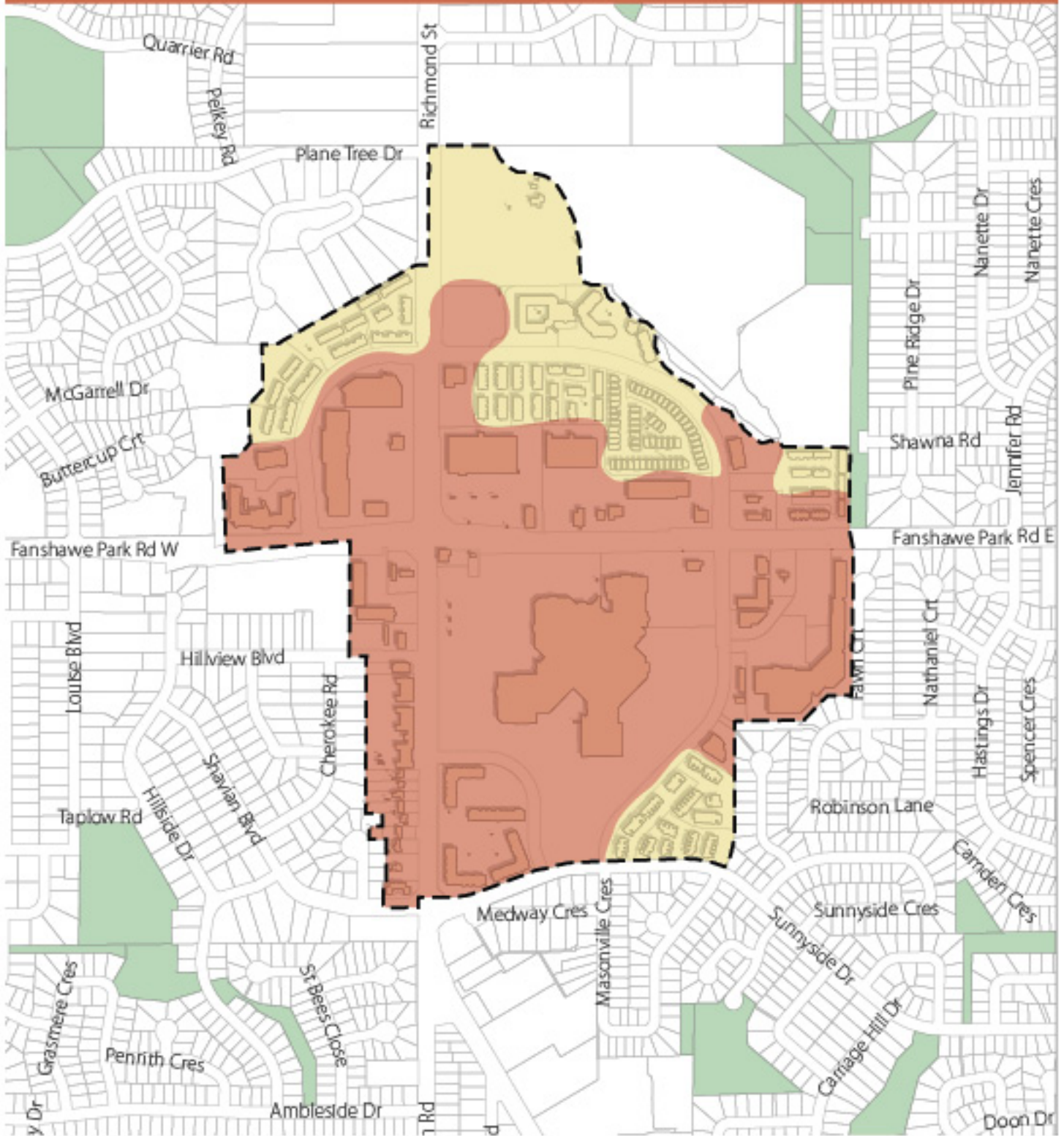


- Study Area
- Specific Policy Area

SCHEDULE 2 - COMMUNITY STRUCTURE PLAN

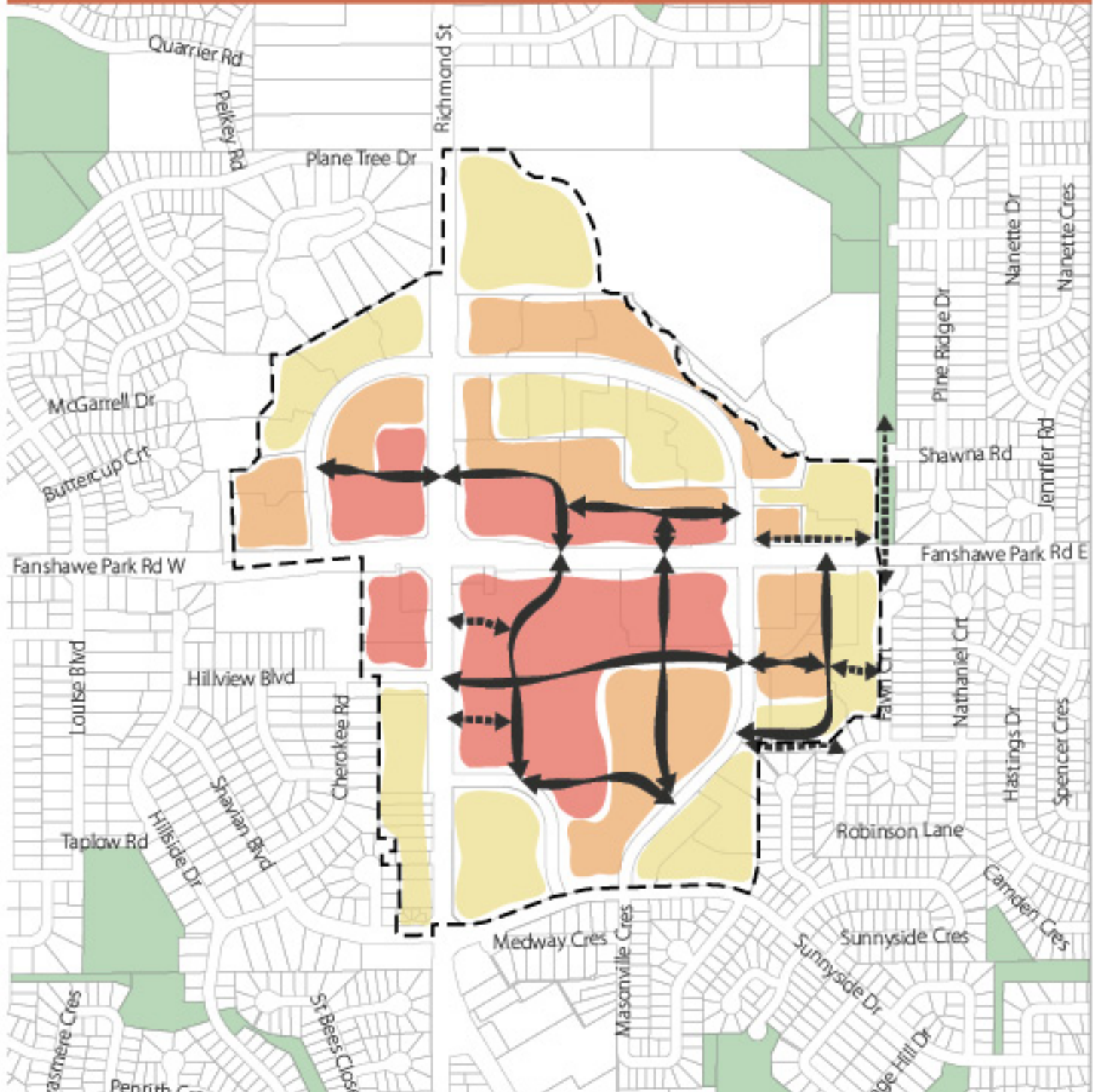








SCHEDULE 3 - LAND USE



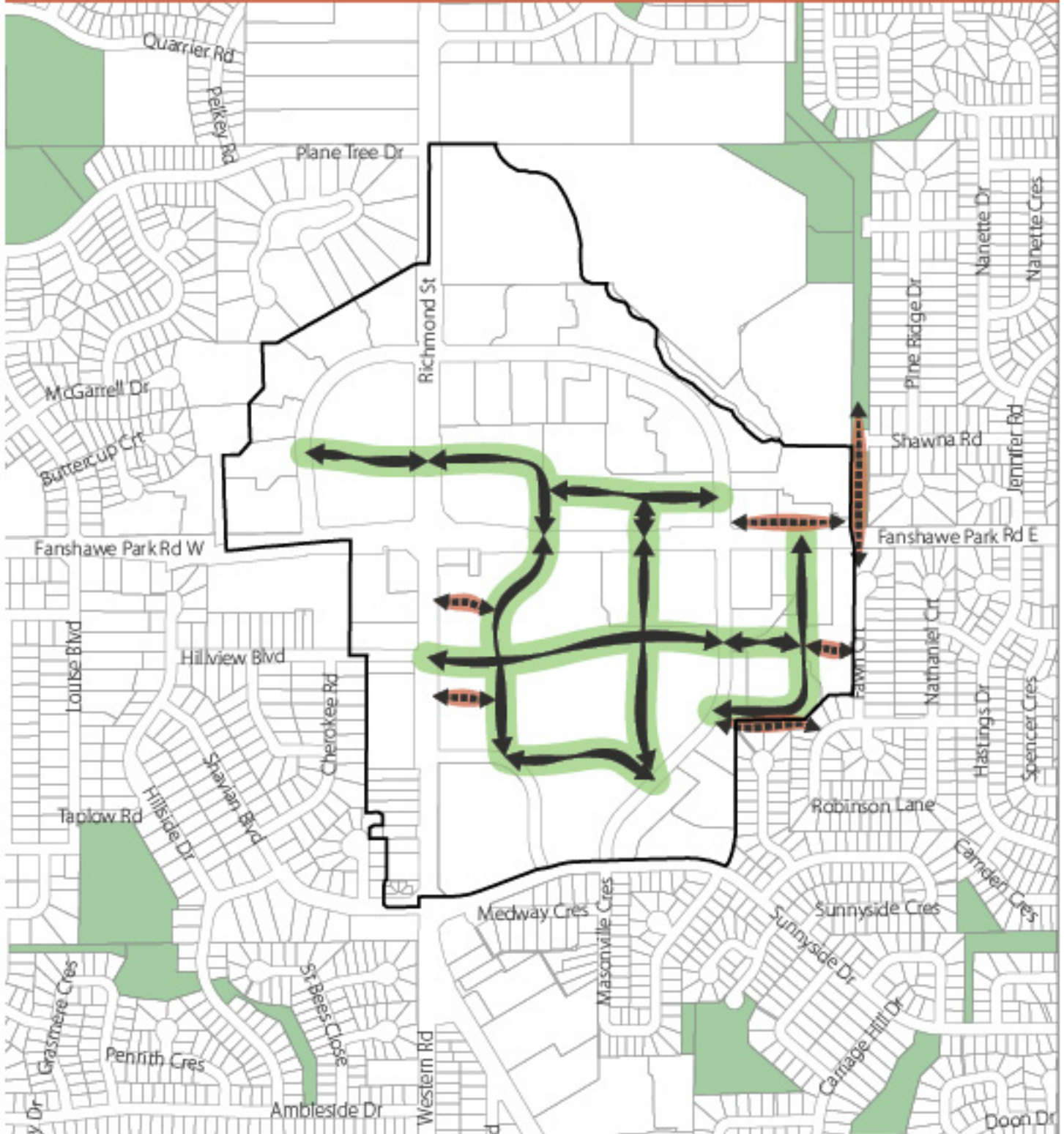
-  Study Area
-  Transit-Village Mixed Use
-  Low-rise Residential

SCHEDULE 4 - HEIGHTS



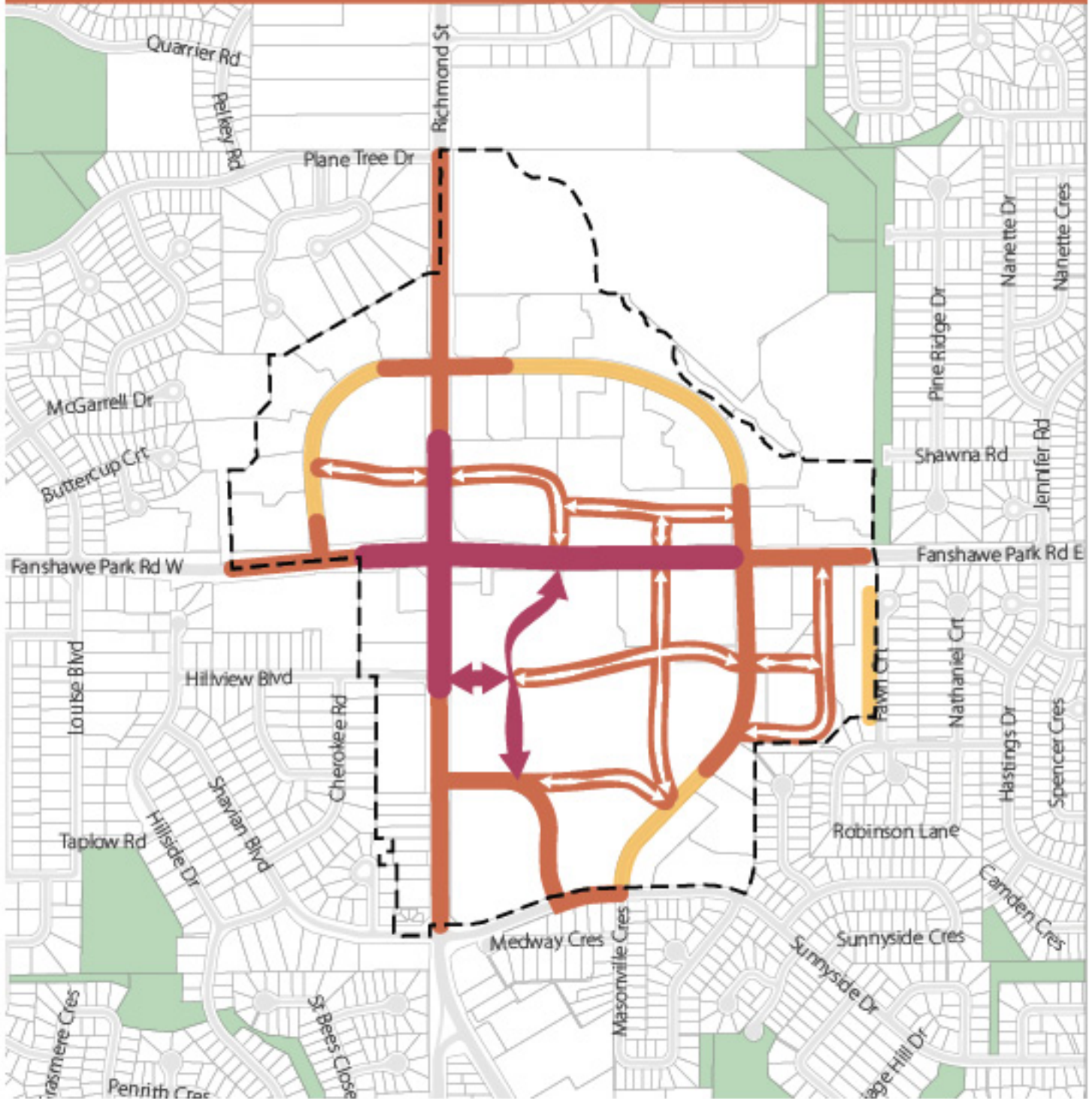
-  Study Area
-  High-rise [3 -15 Storeys (up to 22)]
-  Mid-rise [2 - 8 Storeys]
-  Low-rise [2 - 4 Storeys]
-  Future Connections
-  Future Pedestrian/Bicycle Only Connections

SCHEDULE 5 - CONNECTIONS



-  Study Area
-  Future Connections
-  Future Pedestrian/Bicycle Only Connections

SCHEDULE 6 - PRIORITY STREETS





City Planning
March 2021

