

--	--

TO:	CHAIR AND MEMBERS CIVIC WORKS COMMITTEE MEETING ON APRIL 8, 2013
FROM:	JOHN BRAAM, P. ENG. MANAGING DIRECTOR, ENVIRONMENTAL & ENGINEERING SERVICES AND CITY ENGINEER
SUBJECT	AMENDMENTS TO THE TRAFFIC AND PARKING BY-LAW

RECOMMENDATION

That on the recommendation of the Managing Director, Environmental & Engineering Services and City Engineer, the attached proposed by-law (Appendix "A") **BE INTRODUCED** at the Municipal Council meeting to be held on April 16, 2013 for the purpose of amending the Traffic and Parking By-law (P.S. 111).

BACKGROUND

The Traffic and Parking By-law (P.S.111) requires amendments (Appendix "A") to address traffic safety, operations and parking concerns. The following amendments are proposed:

1. No Stopping at School Crosswalks

There are ongoing safety concerns with vehicles stopping in close proximity of school crosswalks when picking up or discharging passengers. It is proposed to prohibit stopping of any vehicle within 20 meters of marked School Crosswalks, when official signs have been erected. This will increase the sight lines for both drivers and pedestrians. Amendments are required to Section 1 Definitions "Crosswalk" and Section 8 No Stopping.

2. Schedule 8 – Prohibited Turns

A review of the Schedule 8 – Prohibited Turns of the by-law found inconsistencies or typographical errors in the direction and/or description of the prohibited turn. The complete list of changes is listed in Appendix "B". It is proposed to delete the contents of Schedule 8 - Prohibited Turns entirely and replace it with new locations and descriptions.

3. Through Highways

Blackacres Boulevard is being extended westerly to Dalmagarry Road as part of new subdivisions under construction. It is necessary to update the limits of Blackacres Boulevard in Schedule 13 - Through Highways.




4. Two Hour Metered parking Zone

A review of the schedule 20 – Two Hour Metered Parking Zones of the by-law found typographical error and repeated description of the two hour parking limits on the south side of Queens Avenue just east of Ridout Street North. An amendment is required to Schedule 20 - Two Hour Metered Parking Zone.

--	--

ACKNOWLEDGEMENTS:

This report was prepared by Alexei Chkouro and Shane Maguire of the Roadway Lighting & Traffic Control Division.

PREPARED BY:	REVIEWED & CONCURRED BY:
	
SHANE MAGUIRE, P. ENG. DIVISION MANAGER ROADWAY LIGHTING & TRAFFIC CONTROL	EDWARD SOLDO, P.ENG. DIRECTOR, ROADS AND TRANSPORTATION
RECOMMENDED BY:	
	
JOHN BRAAM, P.ENG. MANAGING DIRECTOR, ENVIRONMENTAL & ENGINEERING SERVICES AND CITY ENGINEER	

Y:\Shared\Administration\COMMITTEE REPORTS\PS-111 Amendments\2013\2013-04-08\ICWC Apr 8 Council Apr 1626 2013 (TRAFFIC PARKING BY-LAW AMENDMENTS).docx

March 14, 2013/AC

Attach: Appendix "A": Proposed Traffic and Parking By-Law Amendment

Appendix "B": Summary of Recommended By-law Amendments

cc. City Solicitor's Office

Annette Drost, Parking Office

[Empty boxes for Agenda Item # and Page #]

APPENDIX "A"
BY-LAW TO AMEND THE TRAFFIC & PARKING BY-LAW (P.S. 111)

Bill No.

By-law No. PS-111

A by-law to amend By-law PS-111 entitled, "A by-law to regulate traffic and the parking of motor vehicles in the City of London."

WHEREAS subsection 10(2) paragraph 7. of the *Municipal Act, 2001*, S.O. 2001, c.25, as amended, provides that a municipality may pass by-laws to provide any service or thing that the municipality considers necessary or desirable to the public;

AND WHEREAS subsection 5(3) of the *Municipal Act, 2001*, as amended, provides that a municipal power shall be exercised by by-law;

NOW THEREFORE the Municipal Council of The Corporation of the City of London enacts as follows:

1. Section 1 (Definitions) of PS-111 By-law

Section 1 (Definitions) of the said By-law PS-111 is hereby amended by **deleting** subsection (ii) of "crosswalk":

(ii) any portion of a roadway at an intersection or elsewhere distinctly indicated for pedestrian crossing by signs or by lines or other markings on the surface thereof;

And **by adding** subsection (ii):

(ii) any portion of a roadway at an intersection or elsewhere distinctly indicated for pedestrian crossing by school crossing signs (as per the Ontario Traffic Manual – Book 5 Regulatory Signs) or by lines or other markings on the surface thereof;

2. Section 8 (No Stopping) of Part 1 Traffic of PS-111 By-law

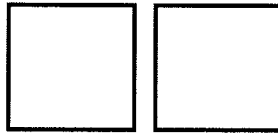
Section 8 (No Stopping) of the said By-law PS-111 is hereby amended by **adding** subsection (4):

(4) No person shall stop a vehicle on any highway within 20 meters of crosswalk when an official sign designating "No Stopping Zone" and an official sign designating "School Crosswalk" have been erected and are on display.

3. Prohibited Turns

Schedule "8" (Prohibited Turns) of the said By-law PS-111 is hereby **deleted** its entirety and replaced **by adding** new sections:

Adelaide Street North with Dundas Street	Southbound	Left (7:00 a.m. to 10:00 a.m. & 3:00 p.m. to 6:00 p.m., Monday to Friday)
Adelaide Street North with Dundas Street	Northbound	Left




Adelaide Street North with Horton Street	Northbound & Southbound	Left
Adelaide Street North with Horton Street	Southbound	Right
Adelaide Street North with King Street, that portion lying east of the Adelaide Overpass with King Street	Northbound	Right (on red traffic signal light)
Adelaide Street North with King Street, that portion lying east of the Adelaide Overpass with King Street	Northbound	Left
Adelaide Street North with King Street	Southbound	Right
Adelaide Street North with King Street	Northbound	Right (on red traffic signal light)
Adelaide Street North with King Street	Northbound	Left
Adelaide Street North with Pall Mall Street	Northbound	Left (on red traffic signal light)
Adelaide Street North with Regent Street	Northbound	Left
Attawandaron Gate with Wonderland Road North	Westbound	Left
Bathurst Street with that portion of Adelaide Street North lying east of Overpass	Eastbound	Right
Bradley Avenue with Montgomery Road	Westbound	"U" Turn
Central Avenue with Adelaide Street North	Westbound	Left
Cheapside Street with Gammage Street	Eastbound	Left (on red traffic signal light)
Cheapside Street with Maitland Street	Westbound	Left (on red traffic signal light)
Cheapside Street a point 9 m west of William Street	Westbound	"U" Turn
Cheapside Street a point 9 m east of William Street	Eastbound	"U" Turn
Commissioners Road West with Lynden Crescent	Westbound	Left (on red traffic signal light)

--	--



Commissioners Road East with Mountsfield Drive	Eastbound	Left
Commissioners Road West with Rosecliffe Terrace	Eastbound	Left (Except Busses) (7:00 a.m. to 9:00 a.m. & 4:00 p.m. to 6:00 p.m.)
Commissioners Road East with a point 130 m east of Wellington Road	Eastbound	Left (except Busses and Emergency Vehicles)
Commissioners Road East a point 140 m east of Wellington Road	Westbound	"U" Turn
Crane Avenue with Old Garrison Boulevard	Northbound	Left
Dundas Street with Adelaide Street North	Eastbound & Westbound	Left
Dundas Street with Clarence Street	Eastbound & Westbound	Right (7:00 a.m. to 9:00 a.m. & 3:00 p.m. to 6:00 p.m. Monday- Friday)
Dundas Street with Clarence Street	Eastbound & Westbound	Left (7:00 a.m. to 9:00 a.m. & 3:00 p.m. to 6:00 p.m. Monday- Friday)
Dundas Street with Ontario Street	Eastbound	Right
Dundas Street with Richmond Street	Eastbound & Westbound	Left
Dundas Street with Richmond Street	Eastbound & Westbound	Right (7:00 a.m. to 9:00 a.m. & 3:00 p.m. to 6:00 p.m. Monday- Friday)
Dundas Street with Talbot Street	Eastbound & Westbound	Left (3:00 p.m. to 6:00 p.m. Monday- Friday)
Dundas Street with Talbot Street	Eastbound & Westbound	Right (7:00 a.m. to 9:00 a.m. & 3:00 p.m. to 6:00 p.m. Monday- Friday)
Empress Avenue with Wharncliffe Road North	Westbound	Left (7:00 a.m. to 9:00 a.m. & 4:00 p.m. to 6:00 p.m. Monday- Friday)
Fullarton Street with Richmond Street	Eastbound	Left
Gough Avenue with Sunningdale Road East	Southbound	Left
Hamilton Road with Egerton Street	Westbound	Right(on red traffic signal light)

--	--

Hamilton Road with Elm Street	Eastbound	Left (on red traffic signal light)
Highbury Avenue North a point 310 m north of Oxford Street East	Northbound	“U” Turn
Horton Street with Hamilton Road	Westbound	Left
Harrison Crescent with William Street	Eastbound	Left
King Street with Adelaide Street North	Eastbound Right-Turning	Right (on red traffic signal light)
Old Florence Street with Egerton Street	Eastbound	Left
Old Garrison Boulevard (east leg) with Old Garrison Boulevard	Westbound	Left
Oxford Street East West with Fernley Avenue	Westbound	“U” Turn
Oxford Street East a point 170 m west of Talbot Street	Westbound	Left
Oxford Street West with Rathowen Street	Eastbound	Right
Oxford Street West with Rathowen Street	Westbound	Left
Oxford Street East a point 36 m west of Richmond Street	Westbound	Left
Piccadilly Street with Richmond Street	Westbound	Left
Piccadilly Street with Wellington Street	Eastbound	Straight through
Piccadilly Street with Wellington Street	Westbound	Straight through & Left
Pomeroy Lane (north leg) with Raleigh Boulevard (north leg)	Southbound	Left
Pomeroy Lane with Southdale Road West	Northbound	Left
Power Street with Highbury Avenue North	Eastbound	Right (3:00 a.m. to 6:00 p.m. Monday-Friday)
Quebec Street with Lorne Avenue	Northbound	Left (on red traffic signal light)





Queens Avenue with English Street	Westbound	Left (on red traffic signal light)
Queens Avenue with Ridout Street	Westbound	Left (on red traffic signal light)
Raleigh Boulevard with Pomeroy Lane	Eastbound	Left
Raleigh Boulevard with Tillbury Lane	Westbound	Left
Rathowen Street with Oxford Street West	Northbound	Left
Regent Street with Adelaide Street North	Eastbound	Straight through and Left
Richmond Street with Dundas Street	Northbound & Southbound	Left & Right
Richmond Street a point 40 m south of C.P. Railway tracks	Southbound	Left
Richmond Street with Mayfair Drive	Southbound	Left
Richmond Street with North Centre Road	Northbound & Southbound	"U" Turn
Richmond Street, that portion from Oxford Street East to Horton Street	Northbound & Southbound	"U" Turn
Richmond Street with York Street	Southbound	Left (7:30 a.m. to 9:00 a.m. & 4:00 p.m. to 6:00 p.m. Monday- Friday)
Ridout Street South with Tecumseh Avenue East	Southbound	Left (on red traffic signal light)
Ridout Street with King Street	Northbound	Right (on red traffic signal light)
Ridout Street with King Street	Southbound	Left (on red traffic signal light)
Riverside Drive a point 95 m east of Willson Avenue	Westbound	"U" Turn
Rosecliffe Terrace with Commissioners Road West	Southbound	Right (Except Busses) (7:00 a.m. to 9:00 a.m. & 4:00 p.m. to 6:00 p.m.)
Salisbury Street with Quebec Street	Eastbound	Left
Sarnia Road with Chapman Avenue	Southbound	Left (on red traffic signal light)



Sarnia Road with Rippleton Avenue	Westbound	Left (on red traffic signal light)
Sarnia Road a point 125 m west of Wonderland Road North	Westbound	"U" Turn
Settlement Trail (north leg) with Old Garrison Boulevard	Southbound	Left
Southdale Road West with Farnham Road	Eastbound	Left (Except Busses) (7:00 a.m. to 9:00 a.m.)
Southdale Road West with Pomeroy Lane	Westbound	Left
Southdale Road West with Tillman Road	Eastbound	Left (Except Busses) (7:00 a.m. to 9:00 a.m.)
Springbank Drive with Trowbridge Avenue	Eastbound	Left (on red traffic signal light)
Stanley Street with Wharncliffe Road South	Westbound	Left
Sunningdale Road East with Gough Avenue	Eastbound	Left
Talbot Street with Central Avenue	Northbound	Left (on red traffic signal light)
Tilbury Lane with Raleigh Boulevard (south leg)	Northbound	Left
Veteran's Memorial Parkway with Bradley Avenue	Northbound & Southbound	"U" Turn
Princess Avenue with Waterloo Street	Southbound	Left (on red traffic signal light)
Waterloo Street with Piccadilly Street	Southbound	Left (7:00 a.m. to 6:00 p.m. Monday-Friday)
Wellingsboro Road with Southdale Road East	Northbound	Left
Wellington Road a point 100 m south of Commissioners Road East	Southbound	"U" Turn
Wellington Road with Emery Street East	Northbound	Left
Wellington Street with Oxford Street East	Northbound & Southbound	Straight through and Left
Wellington Street at Piccadilly Street	Southbound	Left

Agenda Item # Page #



Wellington Street a point 10 m south of Piccadilly Street	Southbound	"U" Turn
Wellington Street with York Street	Southbound	Left
Western Road with Essex Street	Southbound	Left (on red traffic signal light)
Western Road with access to 339 Windermere Road	Southbound	Left (Except Emergency Vehicles)
Wharncliffe Road North with Blackfriars Street	Southbound	Left (on red traffic signal light)
Wharncliffe Road North with Blackfriars Street	Northbound	(Right on red traffic signal light)
Wharncliffe Road South with Elmwood Avenue East	Northbound	Right
Wharncliffe Road South with Elmwood Avenue West	Southbound	Left
Wharncliffe Road South with Emery Street East	Northbound	Left (7:30 a.m. to 9:00 a.m. & 4:00 p.m. to 6:00 p.m. Monday to Friday)
Wharncliffe Road South with Emery Street West	Southbound	Left (7:30 a.m. to 9:00 a.m. & 4:00 p.m. to 6:00 p.m. Monday to Friday)
Wharncliffe Road North with Essex Street	Northbound	Right (on red traffic signal light)
Wharncliffe Road South with Euclid Avenue	Southbound	Left
Wharncliffe Road South with Horton Street	Northbound & Southbound	Left
Wharncliffe Road North a point 7 m north of Palmer Street	Southbound	"U" Turn
Wharncliffe Road South with Riverview Avenue	Northbound	Left (on red traffic signal light)
William Street with Cheapside Street	Northbound & Southbound	Straight through and Left
William Street with Harrison Crescent	Northbound	Left
William Street with Harrison Crescent	Southbound	Right
Wonderland Road North with Attawandaron Gate	Southbound	Left

--	--

York Street with Clarence Street Westbound Left

York Street, that portion from Richmond Street to Clarence Street Eastbound & Westbound "U" Turn

3. Through Highways

Schedule "13" (Through Highways) of the said By-law PS-111 is hereby amended **by deleting** the following row:

Blackacres Boulevard	Aldersbrook Road Except at the intersection thereof with Hawthorne Road	Wonderland Road
----------------------	--	-----------------

And **by adding** the following row:

Blackacres Boulevard	Dalmagarry Road except at the intersection thereof with Hawthorne Road and Aldersbrook Road	Wonderland Road North
----------------------	---	-----------------------

4. Two Hour Metered Parking Zone

Schedule "20" (Two Hour Metered Parking Zone) of the said By-law PS-111 is hereby amended **by deleting** the following row:

Queens Avenue	South	Ridout Street	60 m easterly on that portion lying north Queens Avenue proper	8:00 am to 6:00 pm
---------------	-------	---------------	--	--------------------

Agenda Item # Page #

--	--

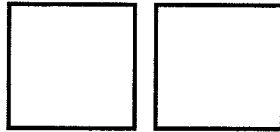
5. This by-law comes into force and effect on the day it is passed.

PASSED in Open Council on April 16, 2013

Joe Fontana
Mayor



Catharine Saunders
City Clerk

First Reading – April 16, 2013
Second Reading – April 16, 2013
Third Reading – April 16, 2013




APPENDIX "B"
SUMMARY OF RECOMMENDED BY-LAW AMENDMENTS



Location	Existing		Proposed		
Adelaide Street with Dundas Street	Southbound	Left (7:00 a.m. to 10:00 a.m. & 3:00 p.m. to 6:00 p.m., Monday to Friday)	Adelaide Street North with Dundas Street	Southbound	Left (7:00 a.m. to 10:00 a.m. & 3:00 p.m. to 6:00 p.m., Monday to Friday)
Adelaide Street with Dundas Street	Northbound	Left	Adelaide Street North with Dundas Street	Northbound	Left
Adelaide Street South with Horton Street			Adelaide Street North with Horton Street	Southbound	Right
Adelaide Street with Horton Street	Northbound & Southbound	Left	Adelaide Street North with Horton Street	Northbound & Southbound	Left
Adelaide Street with that portion of Adelaide Street lying east of the Adelaide Overpass	Eastbound	Left	Adelaide Street North , that portion lying east of the Adelaide Overpass with King Street	Northbound	Left
Adelaide Street, that portion lying east of the Adelaide Overpass with King Street	Northbound Right-Turning	Right (on red traffic signal light)	Adelaide Street North , that portion lying east of the Adelaide Overpass with King Street	Northbound	Right (on red traffic signal light)
Adelaide Street, that portion lying east of the Adelaide Overpass with King Street	Northbound	Left(Onto Overpass)	Adelaide Street North with King Street	Northbound	Left
Adelaide Street with King Street	Northbound (Right-Turning)	Right (on red traffic signal light)	Adelaide Street North with King Street	Northbound	Right (on red traffic signal light)
Adelaide Street with King Street	-	-	Adelaide Street North with King Street	Southbound	Right




Adelaide Street with Regent Street	Northbound	Left	Adelaide Street North with Regent Street	Northbound	Left
Bathurst Street with that portion of Adelaide Street North lying east of the Adelaide Overpass	-	-	Bathurst Street with that portion of Adelaide Street North lying east of the Adelaide Overpass	Eastbound	Right
Blackacres Blvd	Through road from Aldersbrook Road to Wonderland Road except at Hawthorne Road		Blackacres Boulevard	Through road from Dalmagarry Road to Wonderland Road except at Aldersbrook Road and Hawthorne Road	
Blackfriars Street with Wharncliffe Road	Northbound	(Right on red traffic signal light)	Wharncliffe Road North with Blackfriars Street	Northbound	(Right on red traffic signal light)
Central Avenue with Adelaide Street	Westbound	Left	Central Avenue with Adelaide Street North	Westbound	Left
Central Avenue with Talbot Street	South	Left	Talbot Street with Central Avenue	Northbound	Left (on red traffic signal light)
Cheapside Street with Gammage Street	East	Left	Cheapside Street with Gammage Street	Eastbound	Left (on red traffic signal light)
Cheapside Street with Maitland Street	West	Left	Cheapside Street with Maitland Street	Westbound	Left (on red traffic signal light)
Commissioners Road with westerly access to 339 Commissioners Road East	Eastbound	Left	Commissioners Road East with a point 130 m east of Wellington Road	Eastbound	Left (except Busses and Emergency Vehicles)
Commissioners Road with Lynden Crescent	East	Left	Commissioners Road West with Lynden Crescent	Westbound	Left (on red traffic signal light)



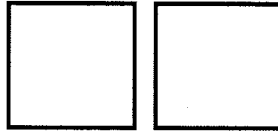
Commissioners Road 51 m west of Wellington Road	Westbound	"U" Turn	Commissioners Road East a point 140 m east of Wellington Road	Westbound	"U" Turn
Dundas Street with Adelaide Street	Eastbound & Westbound	Left	Dundas Street with Adelaide Street North	Eastbound & Westbound	Left
Dundas Street with Ontario Street	-	-	Dundas Street with Ontario Street	Eastbound	Right
Empress Avenue with Wharncliffe Road	Westbound	Left (7:00 a.m. to 9:00 a.m. & 4:00 p.m. to 6:00 p.m. Monday-Friday)	Empress Avenue with Wharncliffe Road North	Westbound	Left (7:00 a.m. to 9:00 a.m. & 4:00 p.m. to 6:00 p.m. Monday-Friday)
Gough Avenue with Sunningdale Road	Southbound	Left	Gough Avenue with Sunningdale Road East	Southbound	Left
Hamilton Road with Elm Street	East	Left	Hamilton Road with Elm Street	Eastbound	Left (on red traffic signal light)
Highbury Avenue 310 m north of Oxford Street	Northbound	"U" Turn	Highbury Avenue North a point 310 m north of Oxford Street East	Northbound	"U" Turn
King Street with Adelaide Street	Eastbound Right-Turning	Right (on red traffic signal light)	King Street with Adelaide Street North	Eastbound Right-Turning	Right (on red traffic signal light)
Lorne Avenue with Quebec Street	North	Left	Quebec Street with Lorne Avenue	Northbound	Left (on red traffic signal light)
Oxford Street with Fernley Avenue	Westbound	"U" turn	Oxford Street West with Fernley Avenue	Westbound	"U" turn
Oxford Street with Rathowen Street	Eastbound	Right	Oxford Street West with Rathowen Street	Eastbound	Right
Oxford Street with Rathowen Street	Westbound	Left	Oxford Street West with Rathowen Street	Westbound	Left



Oxford Street, 36 m west of Richmond Street	Westbound	"U Turn"	Oxford Street East a point 36 m west of Richmond Street	Westbound	Left
Oxford Street with access to 50 Piccadilly Street	Westbound	Left	Oxford Street East a point 170 m west of Talbot Street	Westbound	Left
Pall Mall Street with Adelaide Street	North	Left	Adelaide Street North with Pall Mall Street	Northbound	Left (on red traffic signal light)
Power Street with Highbury Avenue	Eastbound	Right 3:00 a.m. to 6:00 p.m. Monday-Friday	Power Street with Highbury Avenue North	Eastbound	Right (3:00 a.m. to 6:00 p.m. Monday-Friday)
Princess Street with Waterloo Street	South	Left	Waterloo Street with Princess Avenue	Southbound	Left (on red traffic signal light)
Queens Avenue with English Street	West	Left	Queens Avenue with English Street	Westbound	Left (on red traffic signal light)
Queens Avenue from Ridout Street to 60 m easterly on that portion lying north of Queens Avenue proper	South	2 Hour Metered parking Zone 8:00 a.m. to 6:00 p.m.	Queens Avenue from Ridout Street to 60 m easterly on that portion lying north of Queens Avenue proper	Duplicate description removed	-
Rathowen Street with Oxford Street	Northbound	Left	Rathowen Street with Oxford Street West	Northbound	Left
Regent Street with Adelaide Street North	-	-	Regent Street with Adelaide Street North	Eastbound	Straight through and Left
Richmond Street a point 40 m south of C.P. Railway tracks	-	-	Richmond Street a point 40 m south of C.P. Railway tracks	Southbound	Left



Richmond Street, that portion from Oxford Street to Horton Street	Northbound & Southbound	"U" Turn	Richmond Street, that portion from Oxford Street East to Horton Street	Northbound & Southbound	"U" Turn
Rosecliffe Terrace with Commissioners Road	Southbound	Right (Except Busses) (7:00 a.m. to 9:00 a.m. & 4:00 p.m. to 6:00 p.m.)	Rosecliffe Terrace with Commissioners Road West	Southbound	Right (Except Busses) (7:00 a.m. to 9:00 a.m. & 4:00 p.m. to 6:00 p.m.)
Riverview Avenue with Wharncliffe Road South	North	Left (on red traffic signal light)	Wharncliffe Road South with Riverview Avenue	Northbound	Left (on red traffic signal light)
Sarnia Road with Chapman Avenue	South	Left	Sarnia Road with Chapman Avenue	Southbound	Left (on red traffic signal light)
Sarnia Road with Rippleton Avenue	West	Left	Sarnia Road with Rippleton Avenue	Westbound	Left (on red traffic signal light)
Sarnia Road, 125 m west of Wonderland Road	Westbound	"U" Turn	Sarnia Road a point 125 m west of Wonderland Road North	Westbound	"U" Turn
Southdale Road with Farnham Road	Eastbound	Left (Except Busses) (7:00 a.m. to 9:00 a.m.)	Southdale Road West with Farnham Road	Eastbound	Left (Except Busses) (7:00 a.m. to 9:00 a.m.)
Southdale Road with Tillman Road	Eastbound	Left (Except Busses) (7:00 a.m. to 9:00 a.m.)	Southdale Road West with Tillman Road	Eastbound	Left (Except Busses) (7:00 a.m. to 9:00 a.m.)
Springbank Road Drive with Trowbridge Street	East	Left	Springbank Drive with Trowbridge Avenue	Eastbound	Left (on red traffic signal light)
Stanley Street with Wharncliffe Road	Westbound	Left	Stanley Street with Wharncliffe Road South	Westbound	Left
Sunningdale Road with Gough Avenue	Eastbound	Left	Sunningdale Road East with Gough Avenue	Eastbound	Left



Tecumseh Avenue with Ridout Street	South	Left	Ridout Street South with Tecumseh Avenue East	Southbound	Left (on red traffic signal light)
Trafalgar Street with Hale Street	Northbound	Left	Trafalgar Street with Hale Street	No longer required	-
Wellingsboro Road with Southdale Road	Northbound	Left	Wellingsboro Road with Southdale Road East	Northbound	Left
Wellington Road, 100m south of Commissioners Road	Southbound	"U" Turn	Wellington Road a point 100 m south of Commissioners Road East	Southbound	"U" Turn
Wellington Road with Emery Street	Northbound	Left	Wellington Road with Emery Street East	Northbound	Left
Wellington Street with Oxford Street	Northbound & Southbound	Straight through and Left	Wellington Street with Oxford Street East	Northbound & Southbound	Straight through and Left
Western Road with Essex Street	South	Left	Western Road with Essex Street	Southbound	Left (on red traffic signal light)
Wharncliffe Road with Blackfriars Street	-	-	Wharncliffe Road North with Blackfriars Street	Southbound	Left (on red traffic signal light)
Wharncliffe Road with Blackfriars Street	Northbound	Right (on red traffic signal light)	Wharncliffe Road North with Blackfriars Street	Northbound	Right (on red traffic signal light)
Wharncliffe Road with Emery Street	Northbound	Left (7:30 a.m. to 9:00 a.m. & 4:00 p.m. to 6:00 p.m. Monday to Friday)	Wharncliffe Road South with Emery Street East	Northbound	Left (7:30 a.m. to 9:00 a.m. & 4:00 p.m. to 6:00 p.m. Monday to Friday)
Wharncliffe Road with Emery Street	Southbound	Left (7:30 a.m. to 9:00 a.m. & 4:00 p.m. to 6:00 p.m. Monday to Friday)	Wharncliffe Road South with Emery Street West	Southbound	Left (7:30 a.m. to 9:00 a.m. & 4:00 p.m. to 6:00 p.m. Monday to Friday)

--	--

Wharncliffe Road South with Elmwood Avenue East	-	-	Wharncliffe Road South with Elmwood Avenue East	Northbound	Right
Wharncliffe Road South with Elmwood Avenue West	-	-	Wharncliffe Road South with Elmwood Avenue West	Southbound	Left
Wharncliffe Road with Euclid Avenue	Southbound	Left	Wharncliffe Road South with Euclid Avenue	Southbound	Left
Wharncliffe Road with Horton Street	Northbound & Southbound	Left	Wharncliffe Road South with Horton Street	Northbound & Southbound	Left
Wharncliffe Road 7 m north of Palmer Street	Southbound	"U" Turn	Wharncliffe Road North a point 7 m north of Palmer Street	Southbound	"U" Turn
Wharncliffe Road with Wharncliffe Road	Northbound	(Right on red traffic signal light)	Wharncliffe Road North with Essex Street	Northbound	(Right on red traffic signal light)

Section 1 Definitions of PS-111 "crosswalk"	(ii) any portion of a roadway at an intersection or elsewhere distinctly indicated for pedestrian crossing by signs or by lines or other markings on the surface thereof;		(ii) any portion of a roadway at an intersection or elsewhere distinctly indicated for pedestrian crossing by school crossing signs (as per the Ontario Traffic Manual – Book 5 Regulatory Signs) or by lines or other markings on the surface thereof;
Section 8 No Stopping of PS-111			(4) No person shall stop a vehicle on any highway within 20 meters of crosswalk when an official sign designating "No Stopping Zone" and an official sign designating "School Crosswalk" have been erected and are on display.