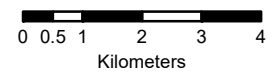

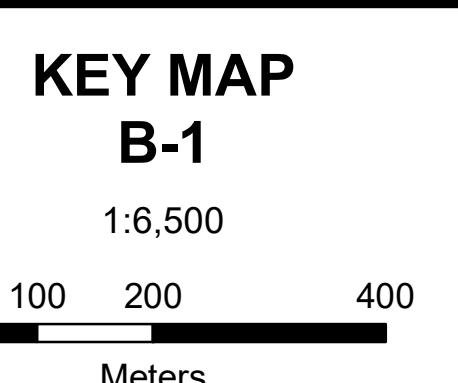
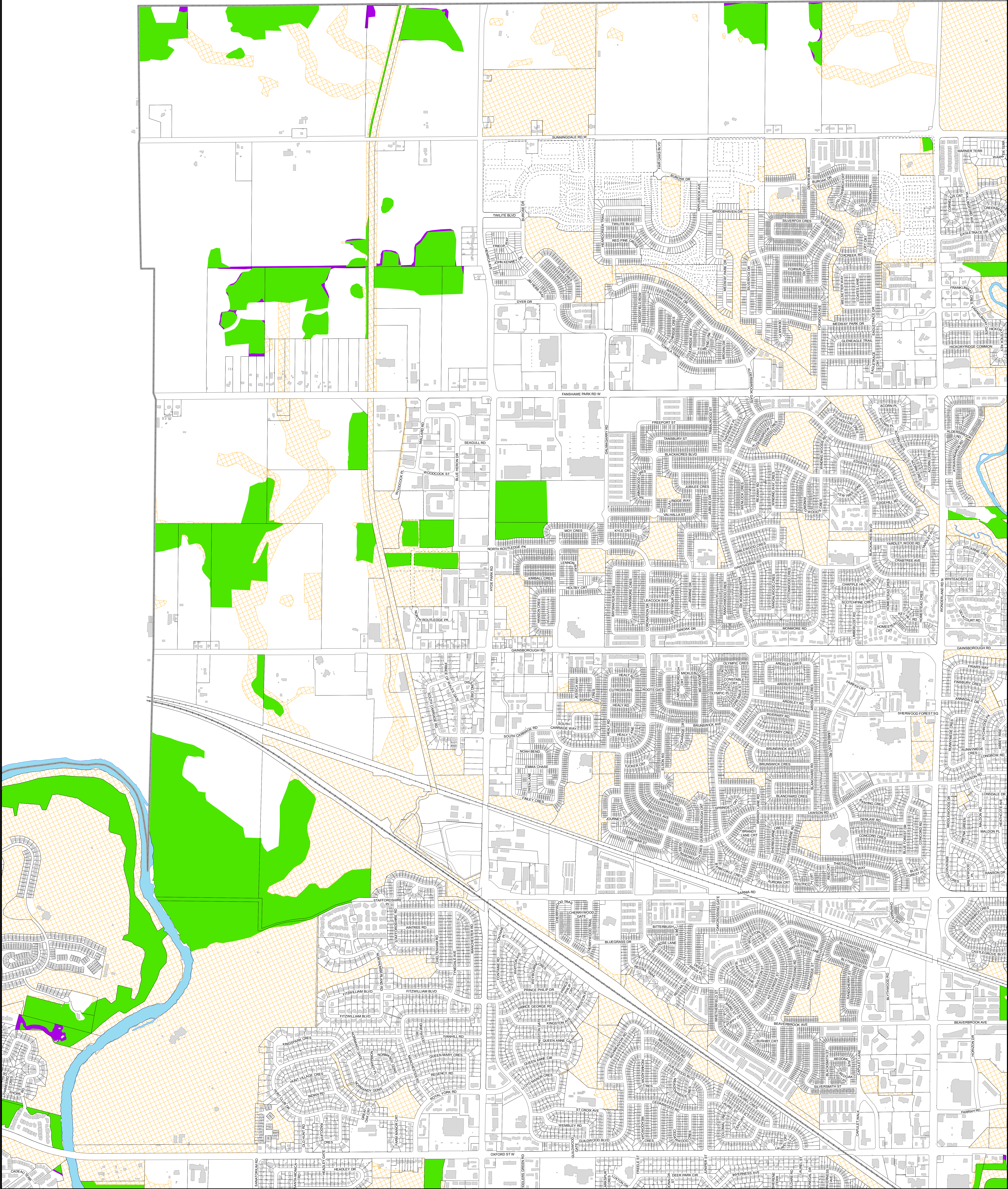


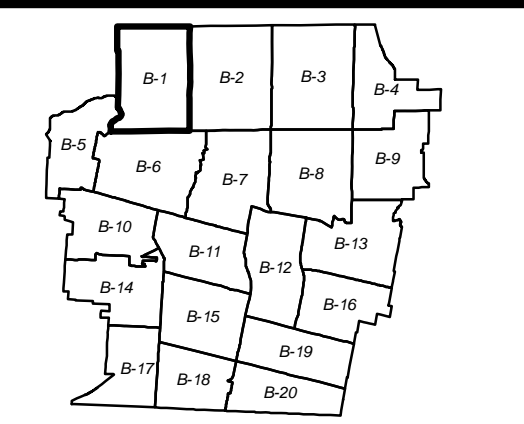
**CITY OF LONDON
TREE PROTECTION BY-LAW**


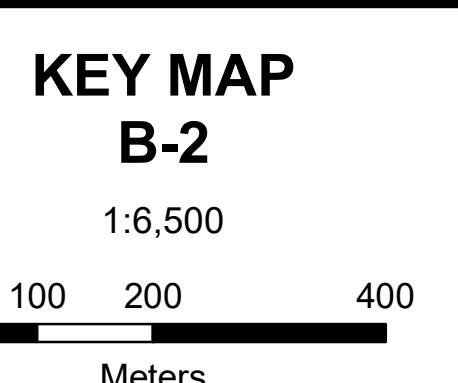
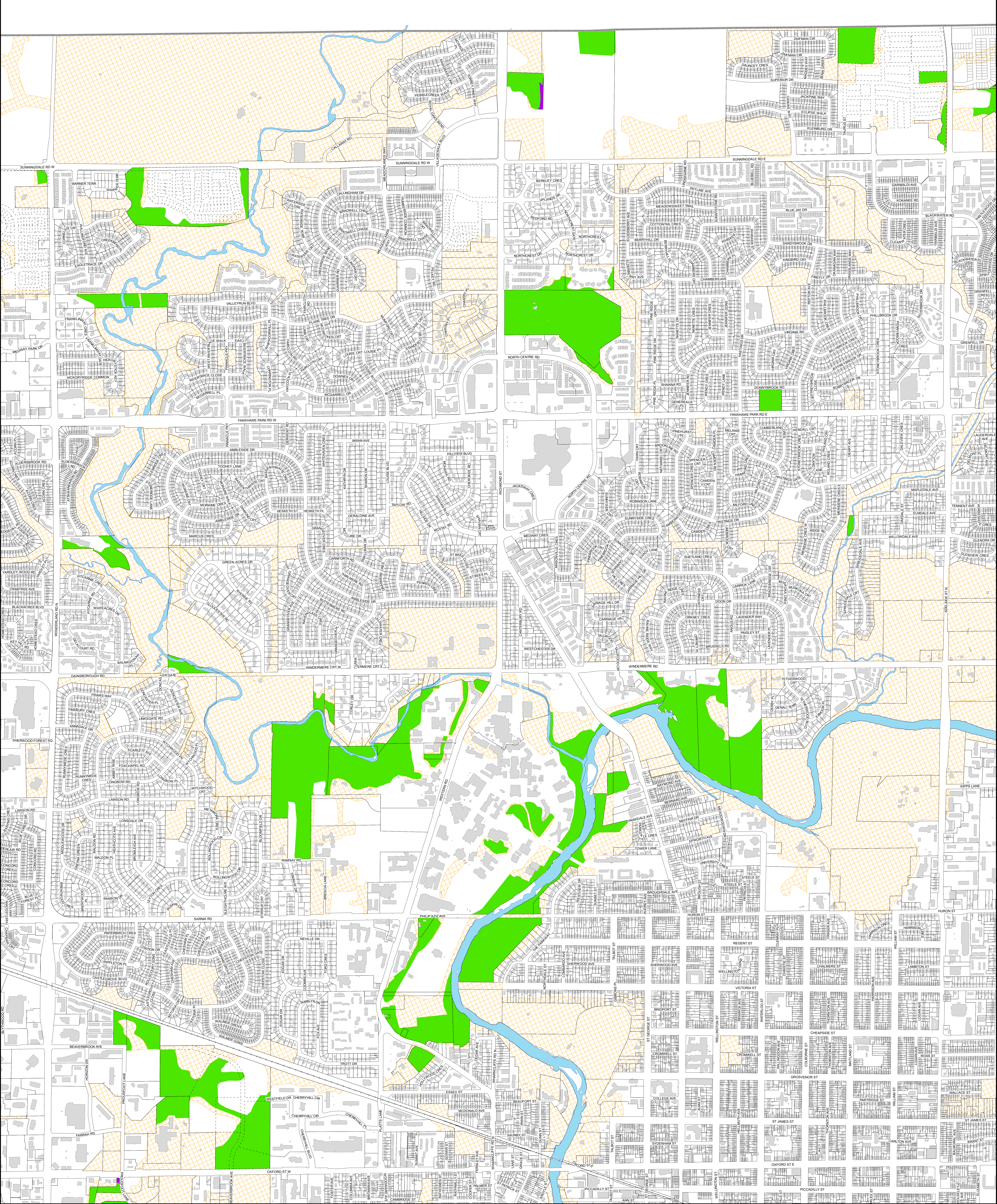
**PROPOSED CHANGES TO SCHEDULE B TPA MAPS
INDEX MAP**



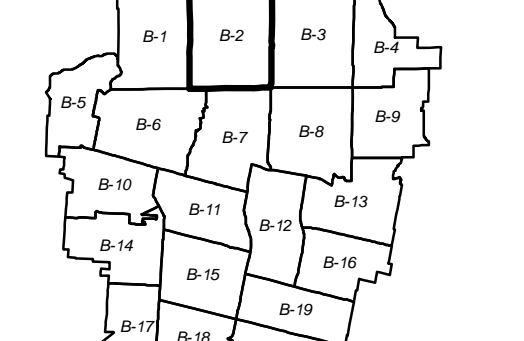



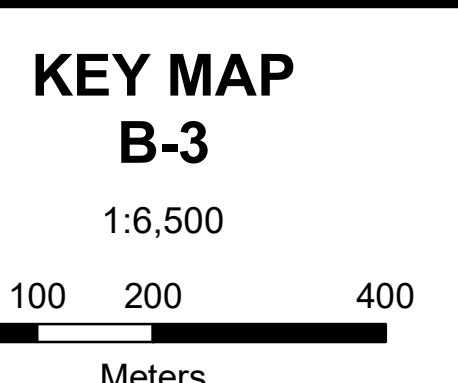
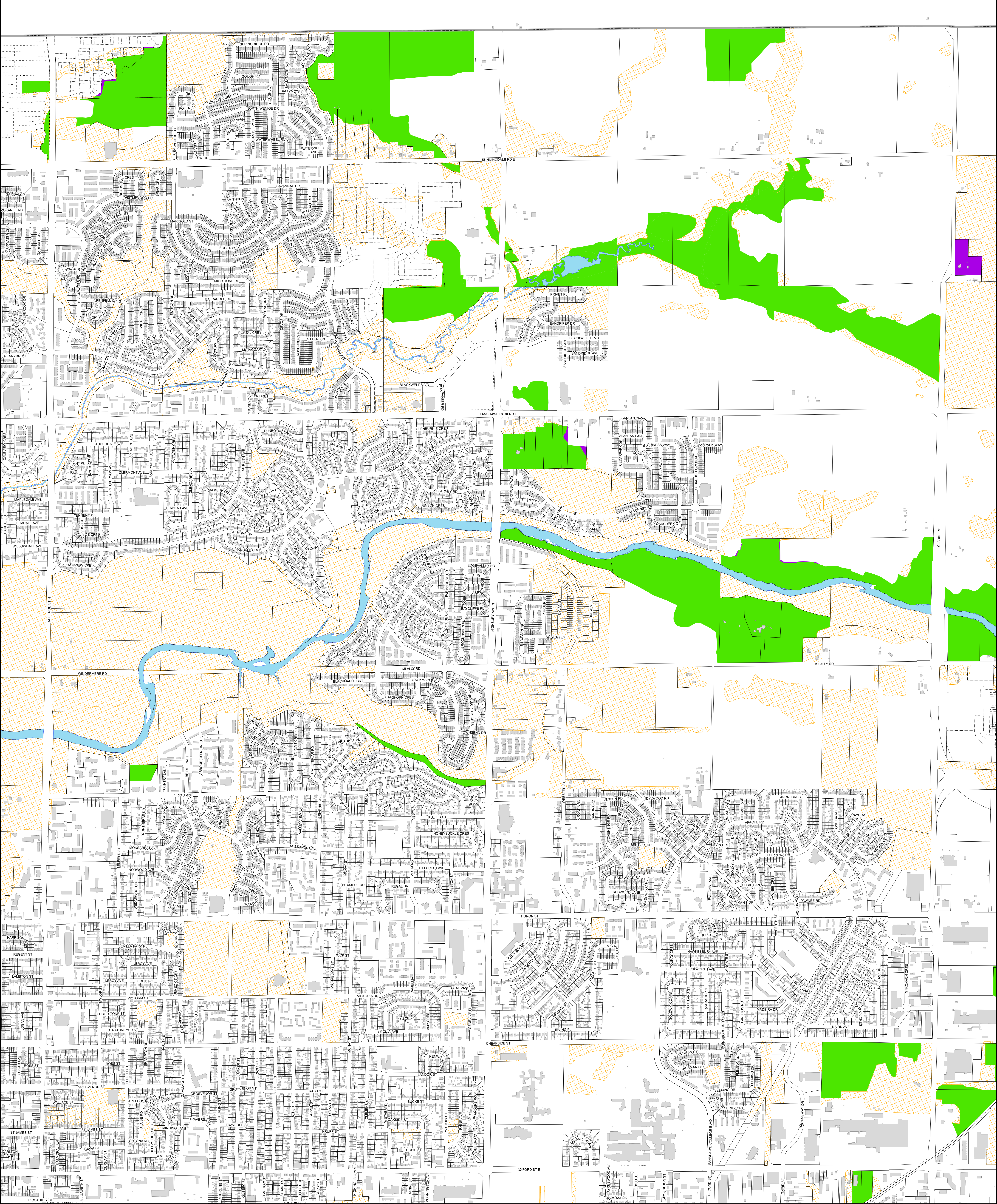
DISCLAIMER:
 The City of London Tree Protection By-Law Maps and related information are made available for information only. The City of London does not warrant that this information is the most current version or that there are no errors or omissions contained herein. The City of London accepts no responsibility for damages, if any, suffered by any person as a result of decisions made or actions based on this information and any person undertaking work based on this information assumes all risk in connection therewith and any damages done or occasioned shall be at the sole risk and expense of that person. Any person undertaking work based on this information should verify it with the City's Planning Services before acting on it. No permission is given for the distribution of the Tree Protection By-Law maps or related information for commercial purposes. This information may be used for other purposes only if the user of this information repeats this disclaimer and the notice of copyright.



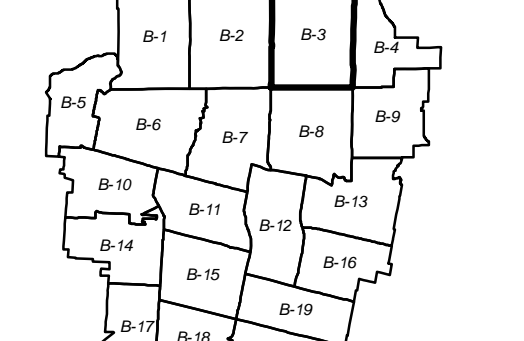



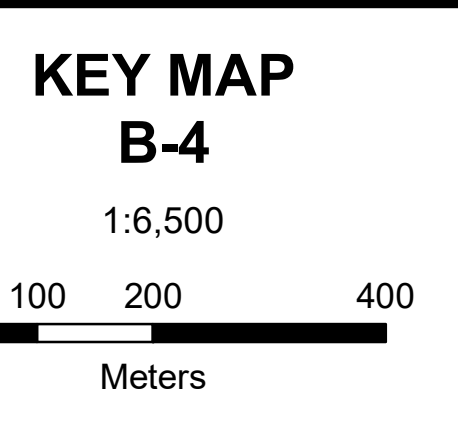
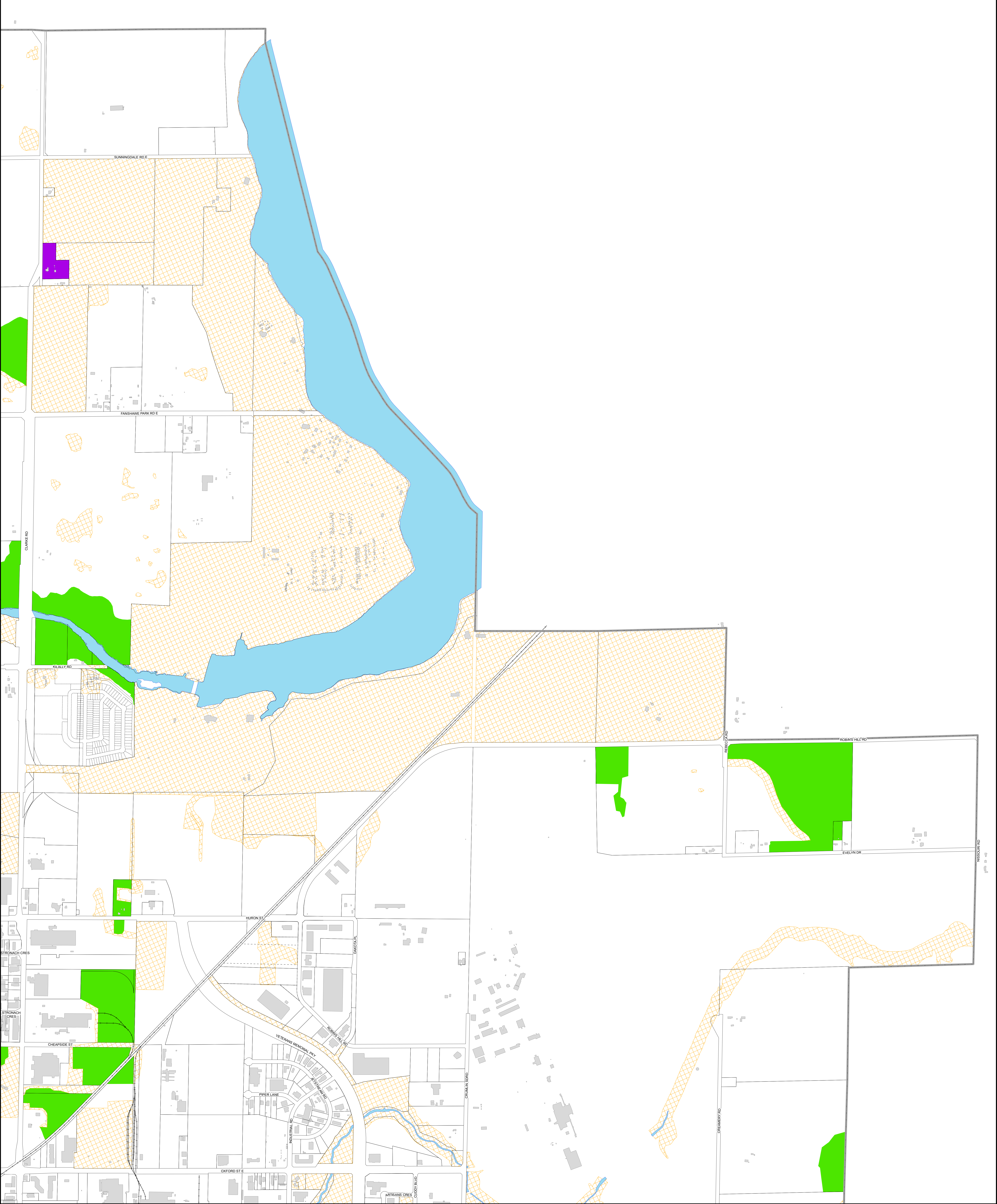
DISCLAIMER:
 The City of London Tree Protection By-Law Maps and related information are made available for information only. The City of London does not warrant that this information is the most current version or that there are no errors or omissions contained herein. The City of London accepts no responsibility for damages, if any, suffered by any person as a result of decisions made or actions based on this information and any person undertaking work based on this information assumes all risk in connection therewith and any damages done or occasioned shall be at the sole risk and expense of that person.
 Any person undertaking work based on this information should verify it with the City's Planning Services before acting on it. No permission is given for distribution of the Tree Protection By-Law Maps or related information for commercial purposes.
 This information may be used for other purposes only if the user of this information repeats this disclaimer and the notice of copyright.
 COPYRIGHT 2020



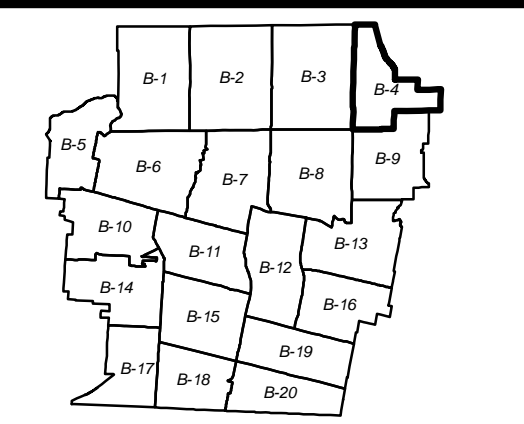


DISCLAIMER:
 The City of London Tree Protection By-Law Maps and related information are made available for information only. The City of London does not warrant that this information is the most current version or that there are no errors or omissions contained herein. The City of London accepts no responsibility for damages, if any, suffered by any person as a result of decisions made or actions based on this information and any person undertaking work based on this information assumes all risk in connection therewith and any damages done or occasioned shall be at the sole risk and expense of that person. Any person undertaking work based on this information should verify it with the City's Planning Services before acting on it. No permission is given for the distribution of the Tree Protection By-Law maps or related information for commercial purposes. This information may be used for other purposes only if the user of this information repeats this disclaimer and the notice of copyright.


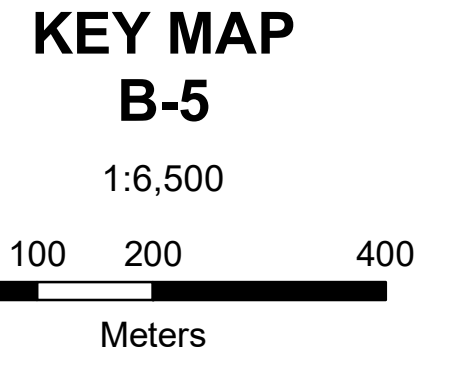
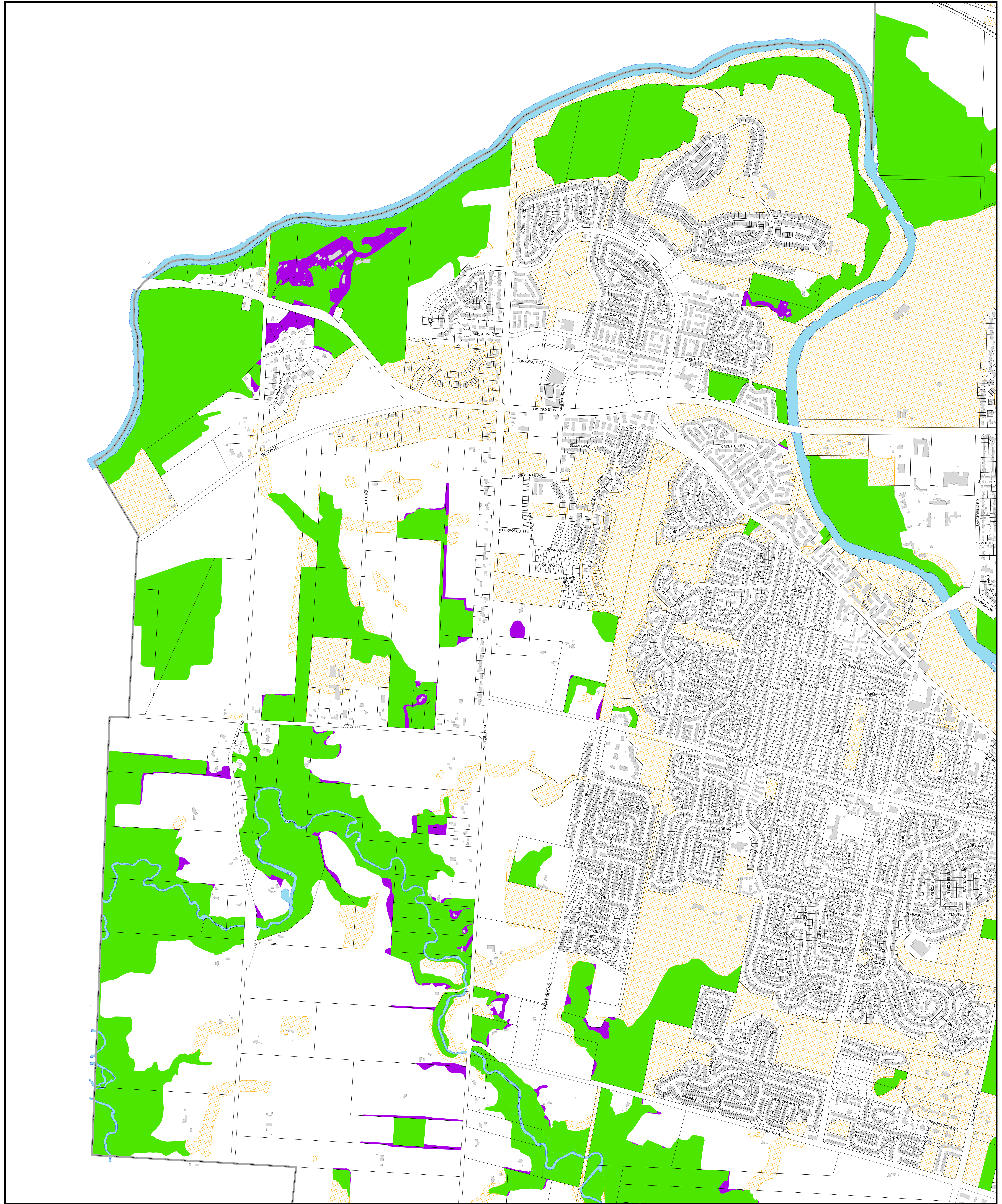




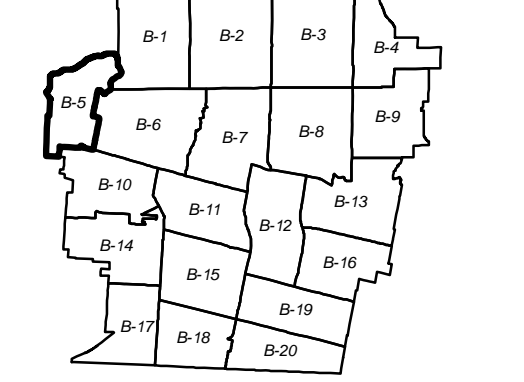
DISCLAIMER:
 The City of London Tree Protection By-Law Maps and related information are made available for information only. The City of London does not warrant that this information is the most current version or that there are no errors or omissions contained herein. The City of London accepts no responsibility for damages, if any, suffered by any person as a result of decisions made or actions based on this information and any person undertaking work based on this information assumes all risk in connection therewith and any damages done or occasioned shall be at the sole risk and expense of that person. Readers of this information should verify it with the City's Planning Services before acting on it. No permission is given for distribution of the Tree Protection By-Law maps or related information for commercial purposes. This information may be used for other purposes only if the user of this information repeats this disclaimer and the notice of copyright.



COPYRIGHT 2020



DISCLAIMER:
 The City of London Tree Protection By-Law Maps and related information are made available for information only. The City of London does not warrant that this information is the most current version or that there are no errors or omissions contained herein. The City of London accepts no responsibility for damages, if any, suffered by any person as a result of decisions made or actions based on the information and any person undertaking work based on this information assumes all risk in connection therewith and any damages done or occasioned shall be at the sole risk and expense of that person. Any person undertaking work based on this information should verify it with the City's Planning Services before acting on it. No permission is given for distribution of the Tree Protection By-Law maps or related information for commercial purposes. This information may be used for other purposes only if the user of this information repeats this disclaimer and the notice of copyright.





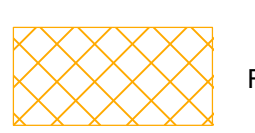


London
CANADA


**CITY OF LONDON
TREE PROTECTION
BY-LAW**

SCHEDULE B

as of October 22, 2020

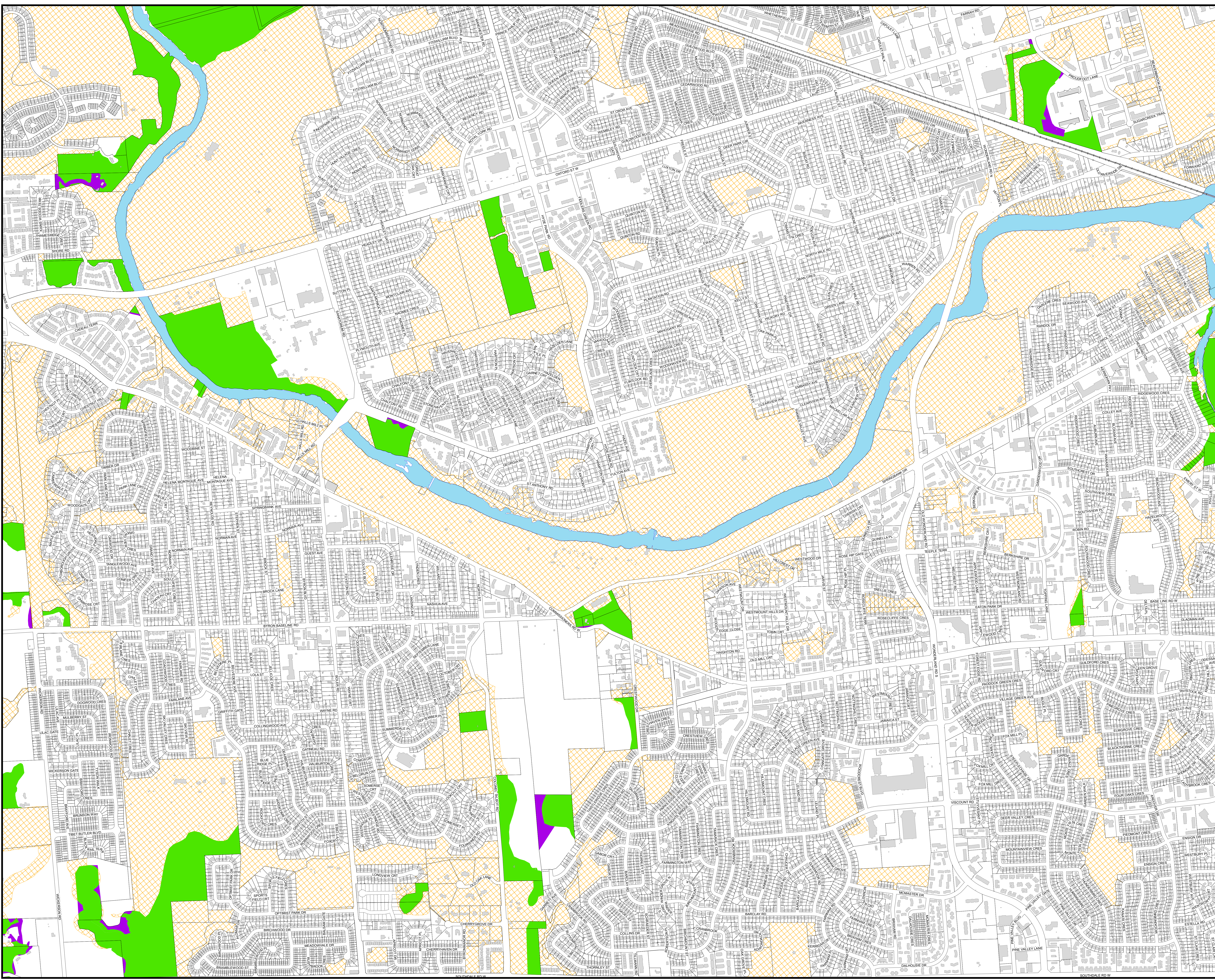
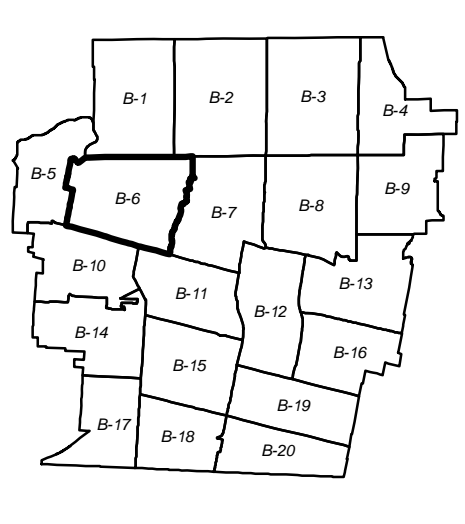
-  No Change
-  Added
-  Removed

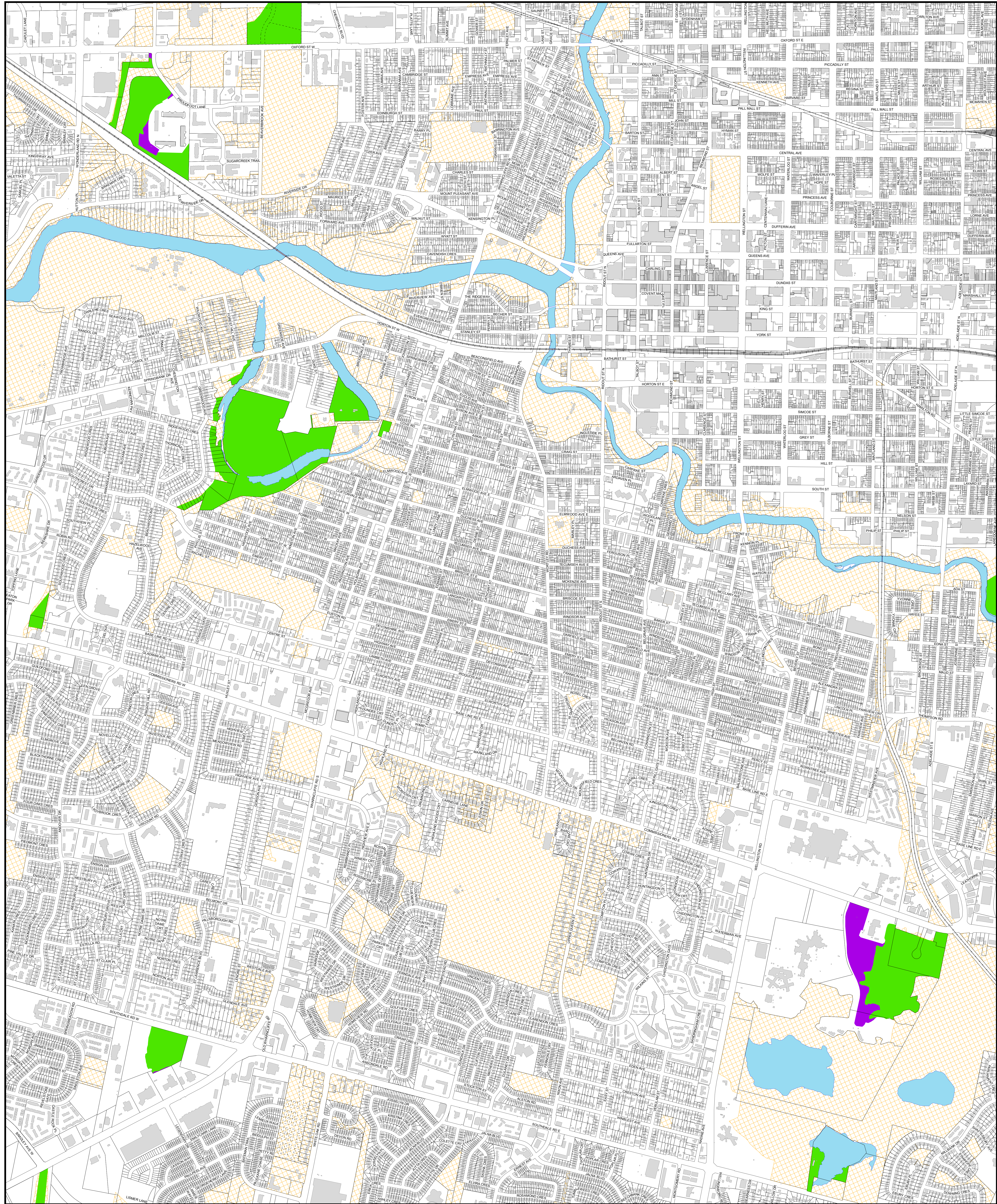
**KEY MAP
B-6**



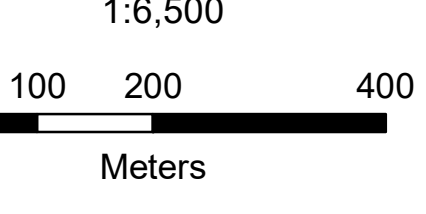
1:6,500
0 50 100 200
Meters

DISCLAIMER:
The City of London Tree Protection By-Law and related information are made available for information only.
The City of London does not warrant the accuracy, reliability, or completeness of the information contained herein.
The City of London does not accept any liability for any loss or damage, or for any delay in the performance of any service, arising from the use of the information contained herein.
Any person who uses the information contained herein for any purpose other than that for which it was intended, does so at their own risk.
The City of London is not responsible for any loss or damage, or for any delay in the performance of any service, arising from the use of the information contained herein.
This information may be used for other purposes only if the user of this information obtains the necessary permission from the City of London.
COPYRIGHT 2020

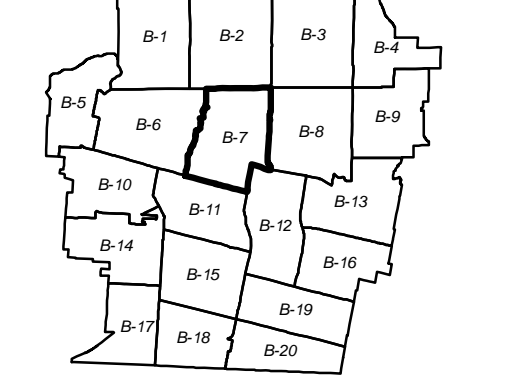


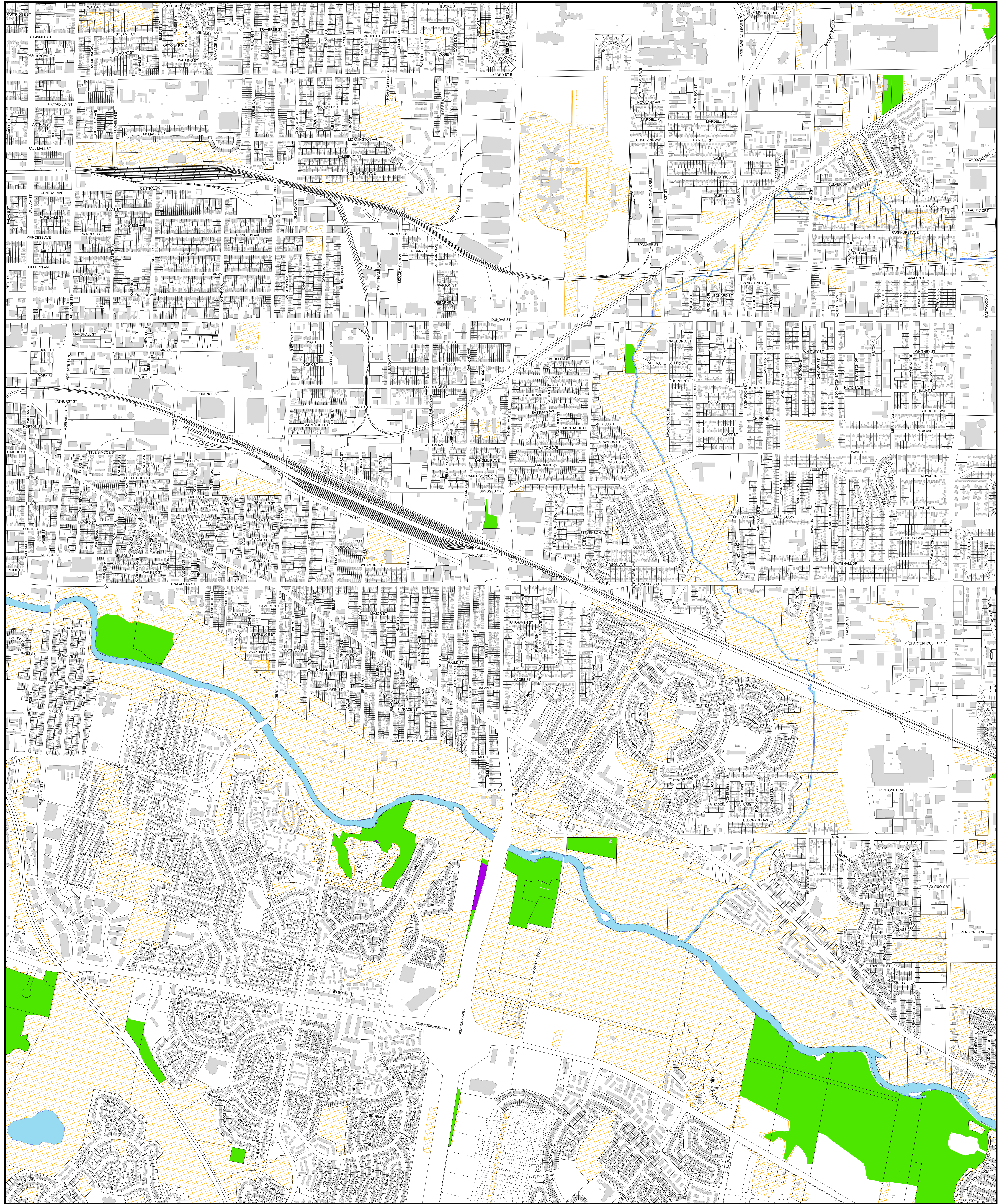


KEY MAP
B-7



DISCLAIMER:
 The City of London Tree Protection By-Law Maps and related information are made available for information only. The City of London does not warrant that this information is the most current version or that there are no errors or omissions contained herein. The City of London accepts no responsibility for damages, if any, suffered by any person as a result of decisions made or actions based on this information and any errors or omissions contained herein. Any person undertaking work based on this information assumes all risk in connection therewith and any damages done or occasioned shall be at the sole risk and expense of that person. Readers of this information should verify it with the City's Planning Services before acting on it. No permission is given for distribution of the Tree Protection By-Law maps or related information for commercial purposes. This information may be used for other purposes only if the user of this information repeats this disclaimer and the notice of copyright.


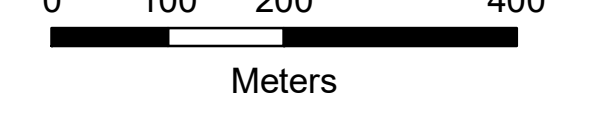




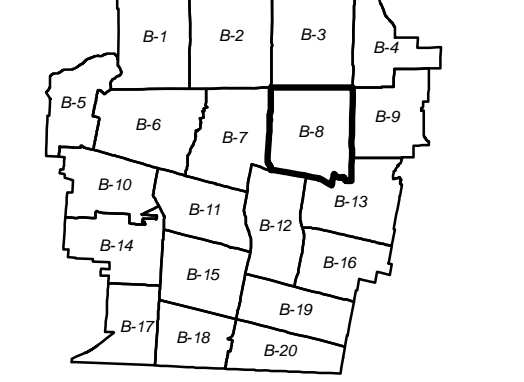
No Change
 Added
 Removed


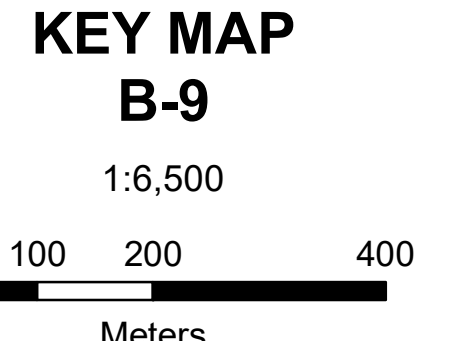
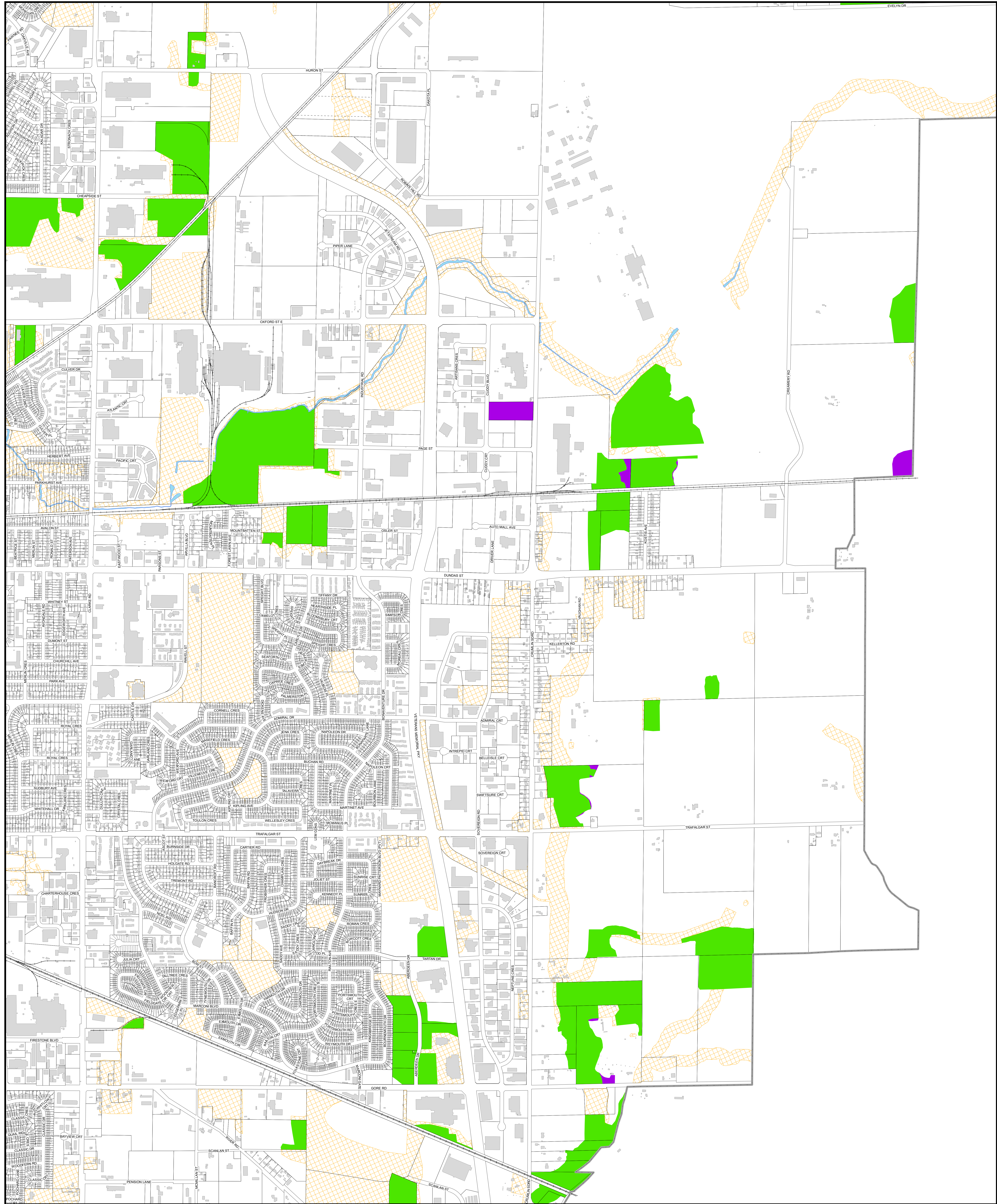
KEY MAP
B-8

1:6,500



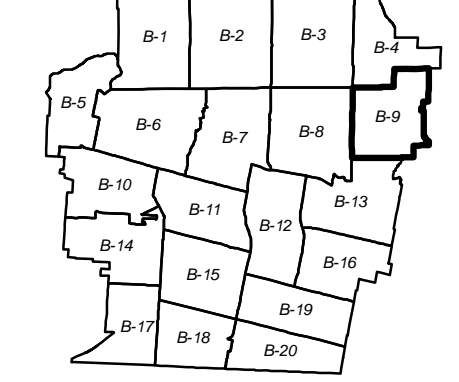
DISCLAIMER:
 The City of London Tree Protection By-Law Maps and related information are made available for information only. The City of London does not warrant that this information is the most current version or that there are no errors or omissions contained herein. Any person undertaking work based on this information assumes all risk in connection therewith and any damages done or occasioned shall be at the sole risk and expense of that person. Readers of this information should verify it with the City's Planning Services before acting on it. No permission is given for the distribution of the Tree Protection By-Law maps or related information for commercial purposes. This information may be used for other purposes only if the user of this information repeats this disclaimer and the notice of copyright.





DISCLAIMER:
The City of London Tree Protection By-Law Maps and related information are made available for information only. The City of London does not warrant that this information is the most current version or that there are no errors or omissions contained herein. The City of London accepts no responsibility for damages, if any, suffered by any person as a result of decisions made or actions based on this information and any person undertaking work based on this information. Any person undertaking work based on this information assumes all risk in connection therewith and any damages done or occasioned shall be at the sole risk and expense of that person. Readers of this information should verify it with the City's Planning Services before acting on it. No permission is given for distribution of this Tree Protection By-Law maps or related information for commercial purposes. This information may be used for other purposes only if the user of this information repeats this disclaimer and the notice of copyright.

COPYRIGHT 2020



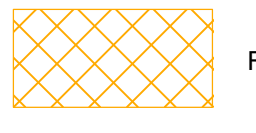





London
CANADA

**CITY OF LONDON
TREE PROTECTION
BY-LAW**

SCHEDULE B
as of October 22, 2020

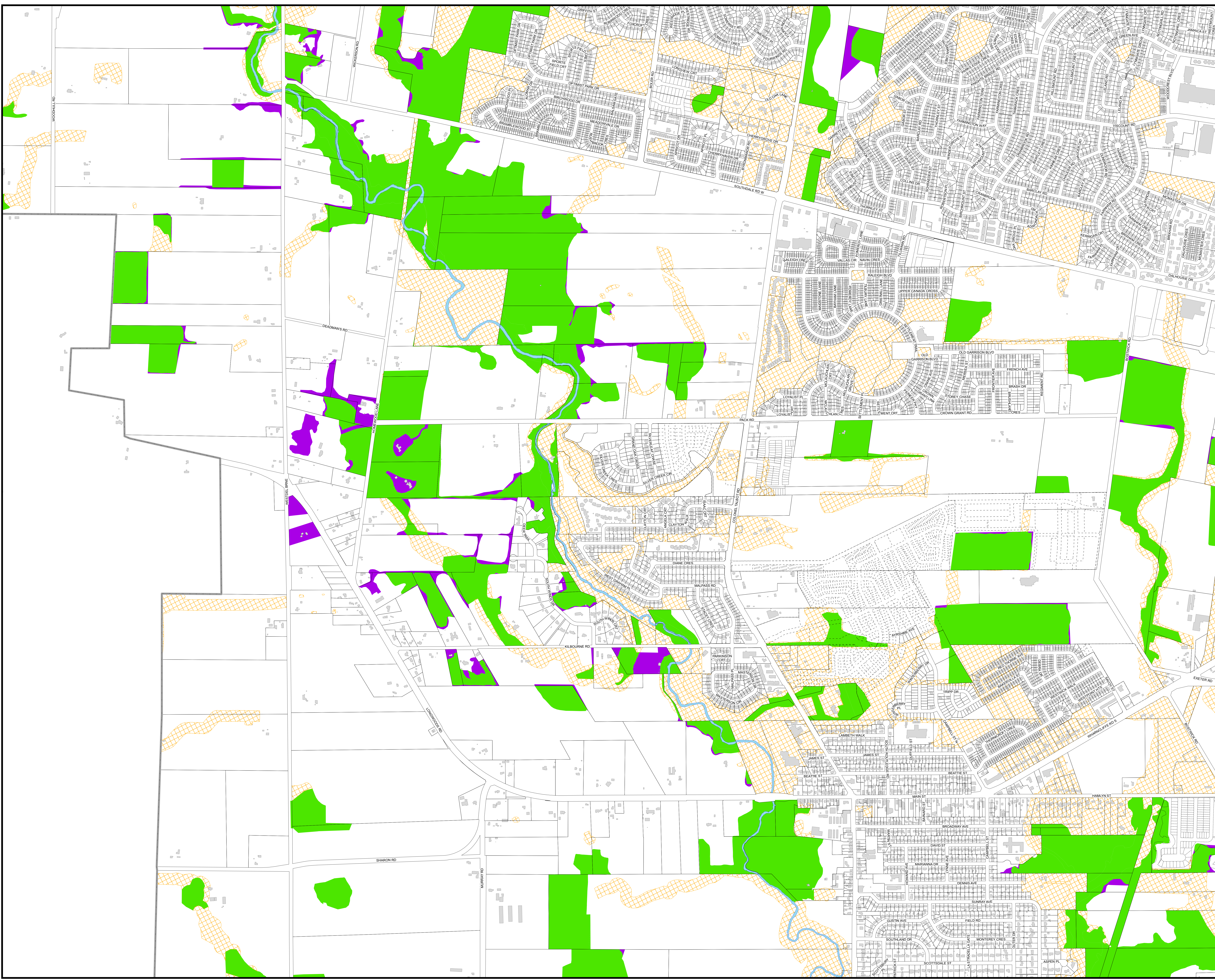
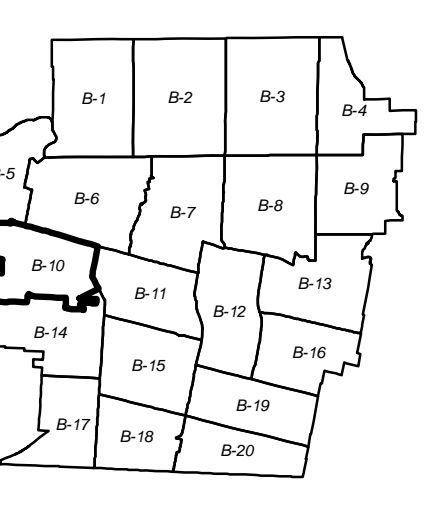
-  No Change
-  Added
-  Removed

**KEY MAP
B-10**



1:6,500
0 50 100 200
Meters

DISCLAIMER:
The City of London Tree Protection By-Law and related information are made available for information only. The City of London assumes no responsibility for damages of any nature or kind, whether direct or indirect, arising from the use of the information contained herein. Any person using the information contained herein does so at their own risk. The City of London is not liable for any damages, losses or expenses, whether direct or indirect, arising from the use of the information contained herein. The City of London is not liable for any damages, losses or expenses, whether direct or indirect, arising from the use of the information contained herein. This information may be used for other purposes only if the user of this information obtains the necessary permission from the City of London. COPYRIGHT 2020



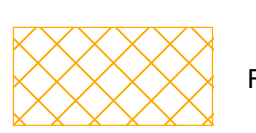





London
CANADA

**CITY OF LONDON
TREE PROTECTION
BY-LAW**

SCHEDULE B
as of October 22, 2020

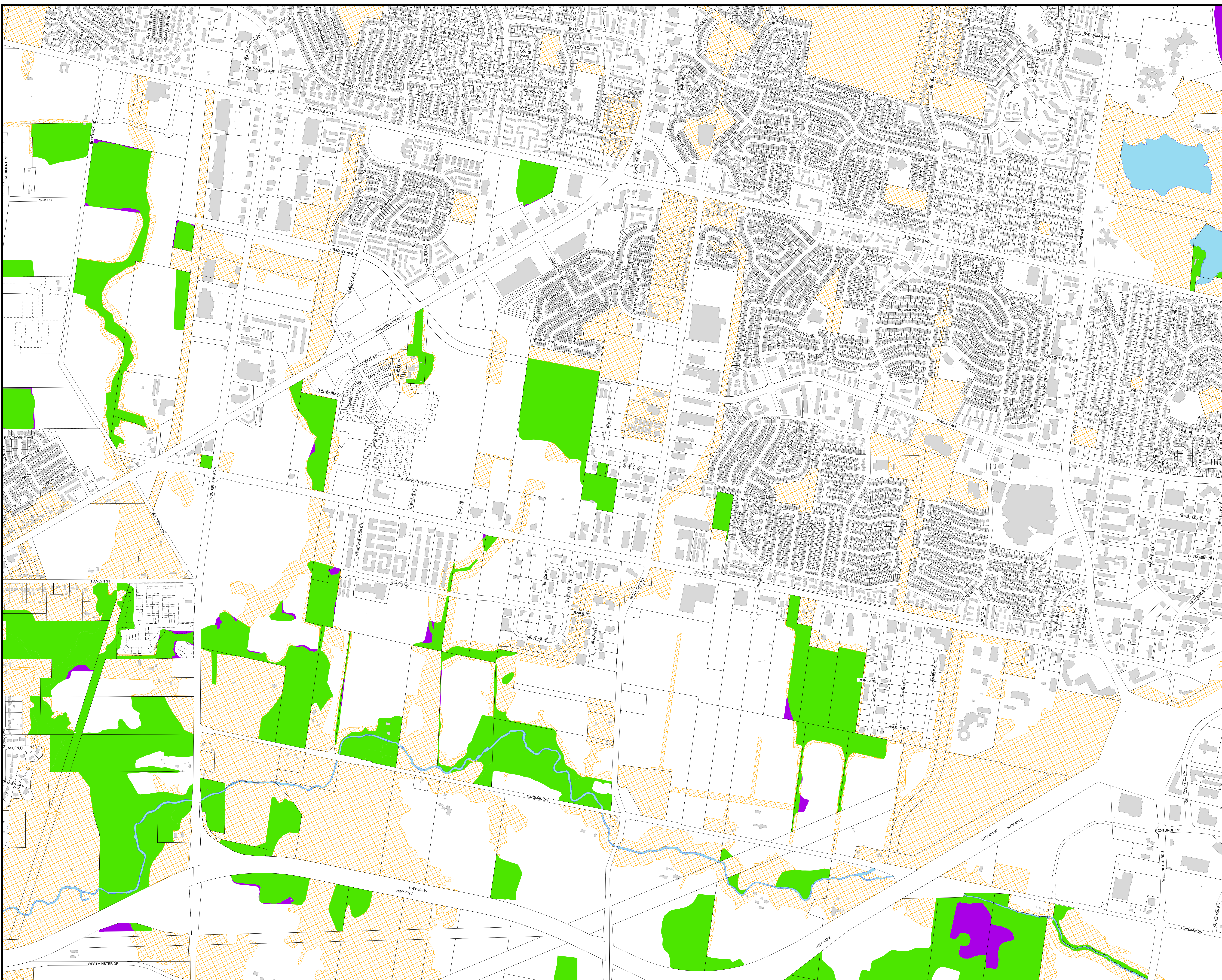
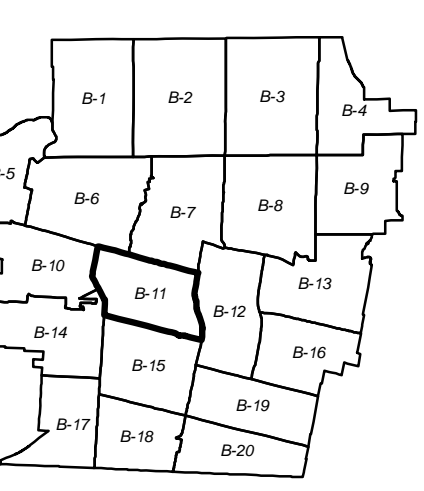
-  No Change
-  Added
-  Removed


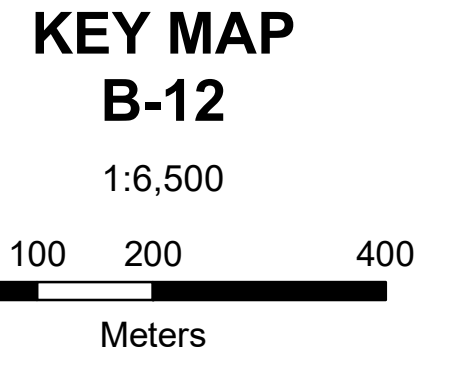
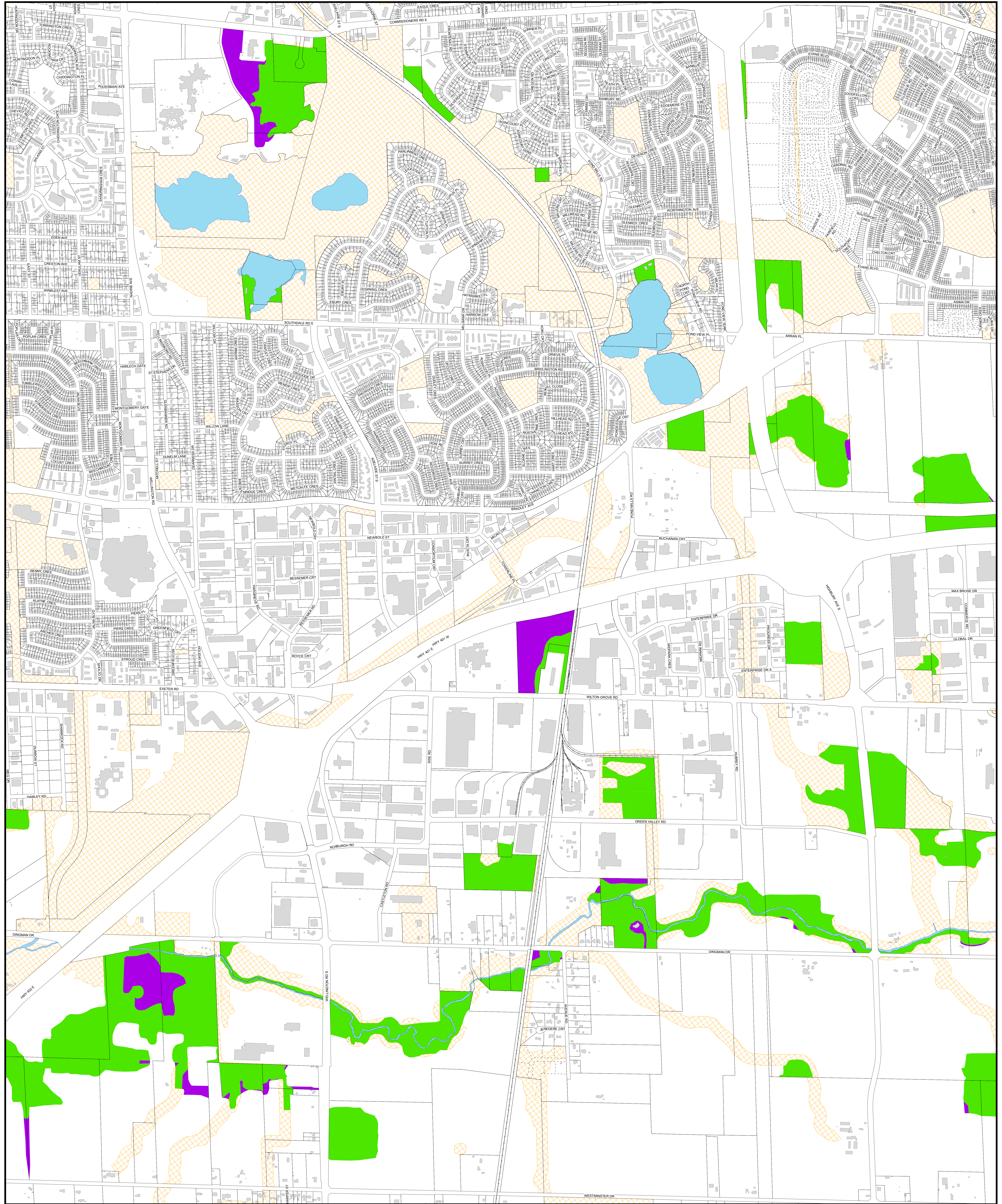
**KEY MAP
B-11**



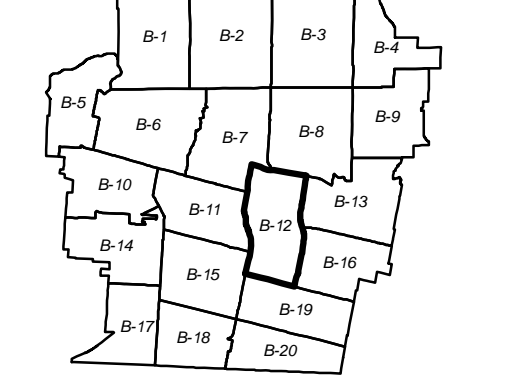
1:6,500
0 50 100 200
Meters

DISCLAIMER:
The City of London Tree Protection By-Law and related information are made available for information only.
The City of London assumes no responsibility for damages, injury, liability or any person as a result of decisions made or actions based on this information.
Any person undertaking work based on this information assumes all risk in connection therewith and any damages done or consequential and the City of London shall not be liable for such damages.
This information may be used for other purposes only if the user of this information repeats this disclaimer and the notice of copyright.
COPYRIGHT 2020





DISCLAIMER:
 The City of London Tree Protection By-Law Maps and related information are made available for information only. The City of London does not warrant that this information is the most current version or that there are no errors or omissions contained herein. The City of London accepts no responsibility for damages, if any, suffered by any person as a result of decisions made or actions based on this information and any person undertaking work based on this information.
 Any person undertaking work based on this information assumes all risk in connection therewith and any damages done or occasioned shall be at the sole risk and expense of that person.
 Readers of this information should verify it with the City's Planning Services before acting on it.
 No permission is given for distribution of the Tree Protection By-Law maps or related information for commercial purposes.
 This information may be used for other purposes only if the user of this information repeats this disclaimer and the notice of copyright.
 COPYRIGHT 2020





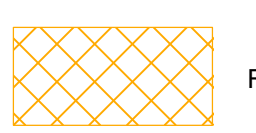


London
CANADA


**CITY OF LONDON
TREE PROTECTION
BY-LAW**

SCHEDULE B

as of October 22, 2020

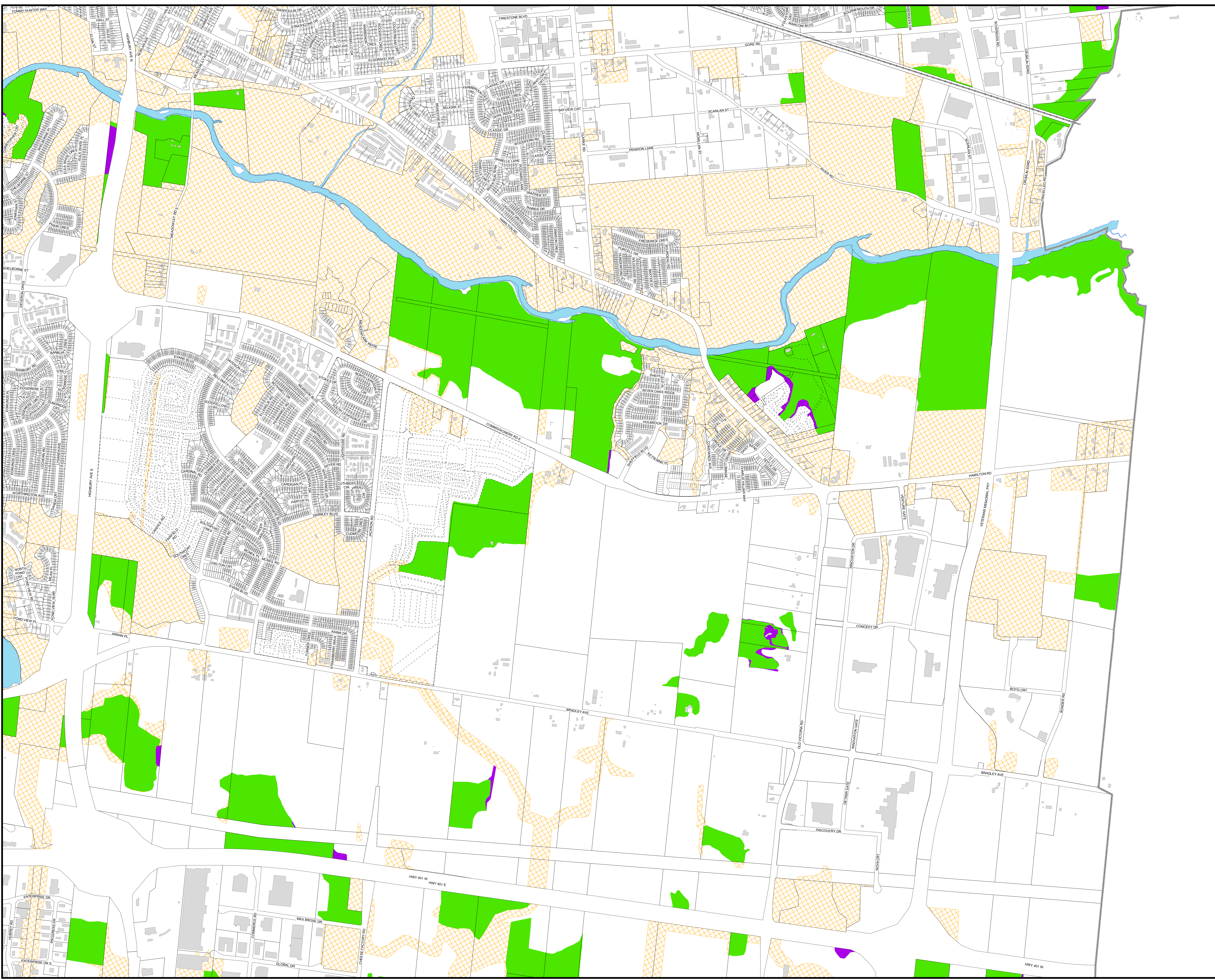
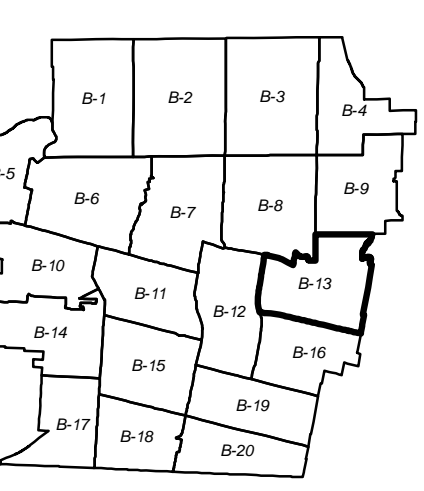
-  No Change
-  Added
-  Removed

**KEY MAP
B-13**



1:6,500
0 50 100 200
Meters

DISCLAIMER:
The City of London Tree Protection By-Law and related information are made available for information only. The City of London does not warrant the accuracy, completeness, or timeliness of the information. The City of London is not responsible for any damages or losses incurred by any person as a result of decisions made or actions based on the information. The City of London is not responsible for any damages or losses incurred by any person as a result of decisions made or actions based on the information. The City of London is not responsible for any damages or losses incurred by any person as a result of decisions made or actions based on the information. The City of London is not responsible for any damages or losses incurred by any person as a result of decisions made or actions based on the information.








London
CANADA


**CITY OF LONDON
TREE PROTECTION
BY-LAW**

SCHEDULE B

as of October 22, 2020

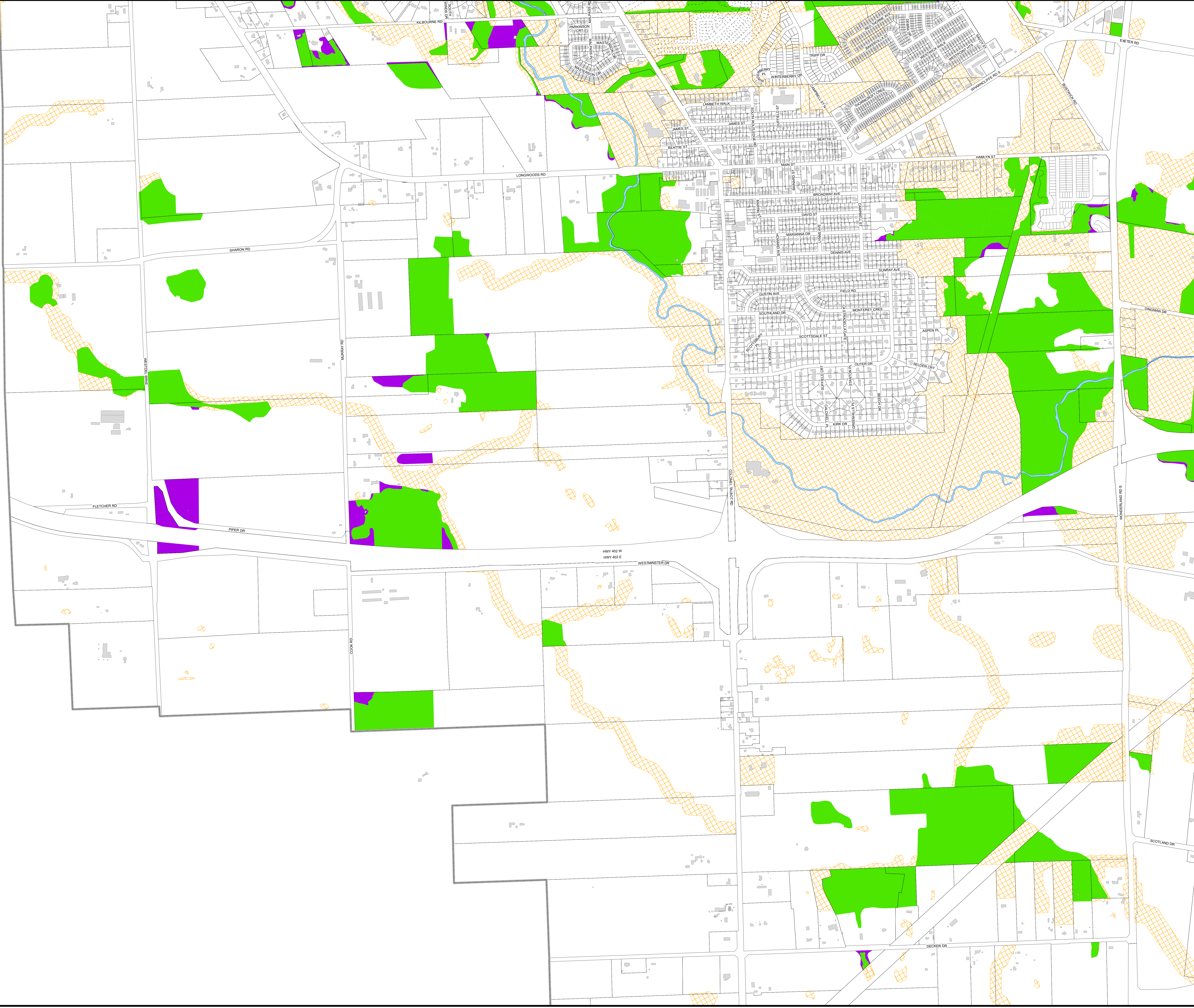
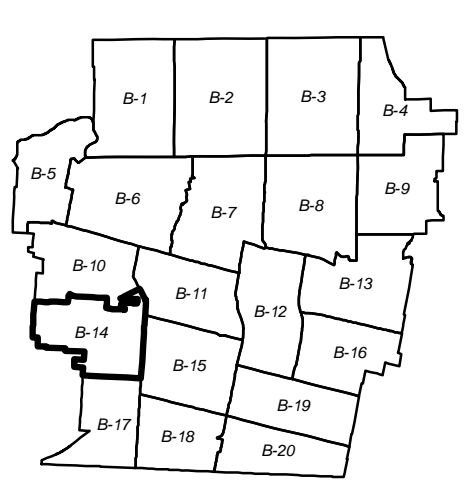
-  No Change
-  Added
-  Removed

**KEY MAP
B-14**



1:6,500
0 50 100 200
Meters

DISCLAIMER:
The City of London Tree Protection By-Law and related information are made available for information only.
The City of London assumes no responsibility for damages, injury, liability or any person as a result of decisions made or actions based on this information.
Any person undertaking work on the information assumes all risk in connection therewith and any damages done or consequential are the responsibility of the user.
The City's Planning Services reserves the right to update this information without notice.
This information may be used for other purposes only if the user of this information repeats this disclaimer and the notice of copyright.
COPYRIGHT 2020









CITY OF LONDON
CANADA

**CITY OF LONDON
TREE PROTECTION
BY-LAW**

SCHEDULE B
as of October 22, 2020

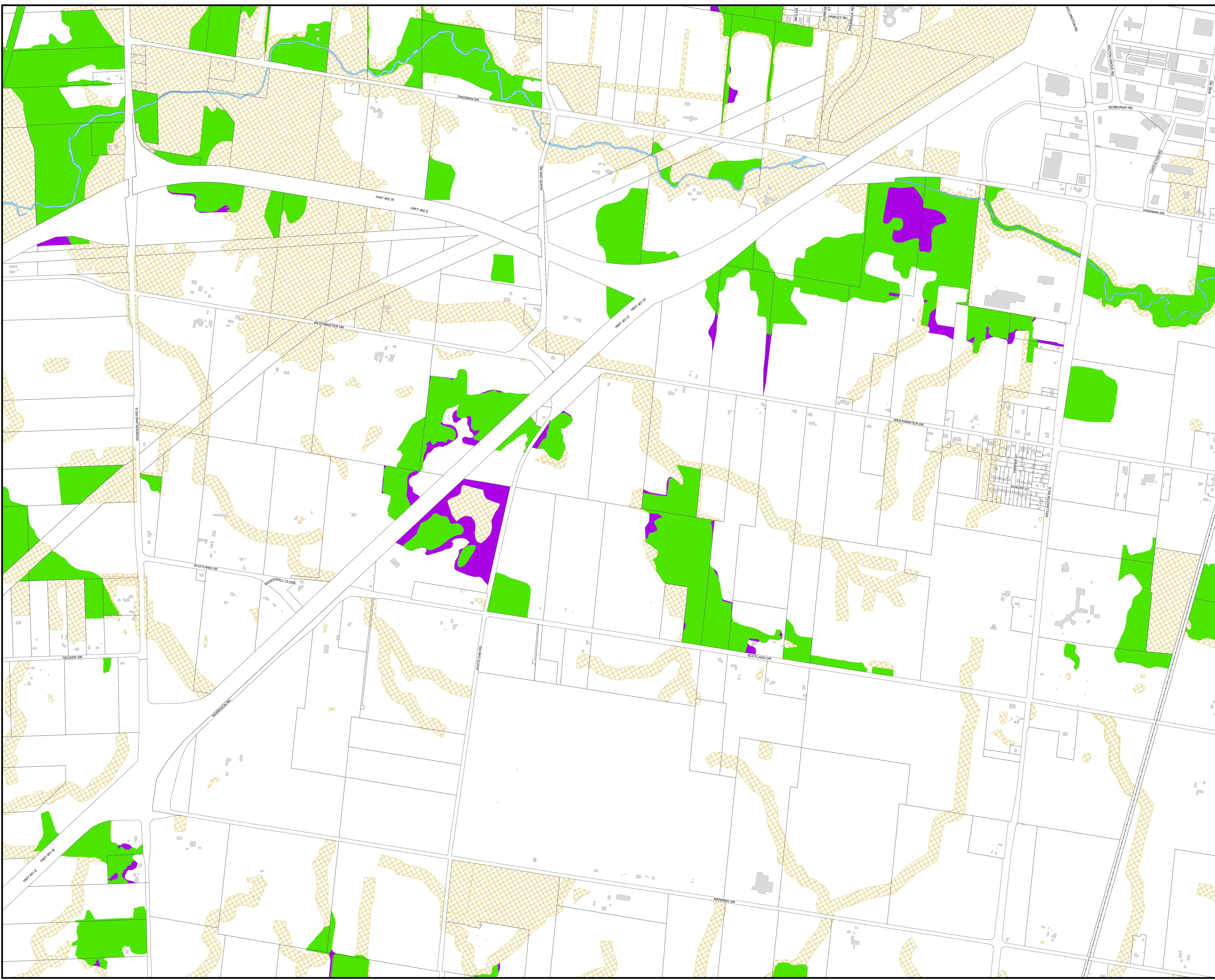
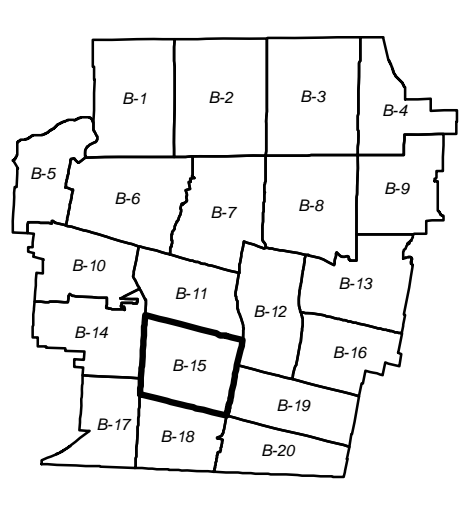
-  No Change
-  Added
-  Removed

**KEY MAP
B-15**



1:6,500
0 50 100 200
Meters

DISCLAIMER:
The City of London Tree Protection By-Law and related information are made available for information only. The City of London assumes no responsibility for damages, injury, or liability of any person as a result of decisions made or actions based on this information. Any person undertaking work based on this information assumes all risk in connection therewith and any damages done or consequential will be the responsibility of the user. The City's Planning Services assume no liability for commercial purposes. This information may be used for other purposes only if the user of this information repeats this disclaimer and the notice of copyright.
COPYRIGHT 2020

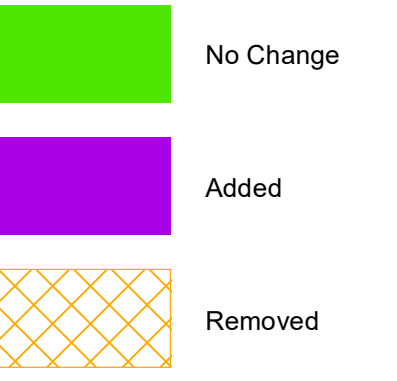




London
CANADA

**CITY OF LONDON
TREE PROTECTION
BY-LAW**

SCHEDULE B
as of October 22, 2020

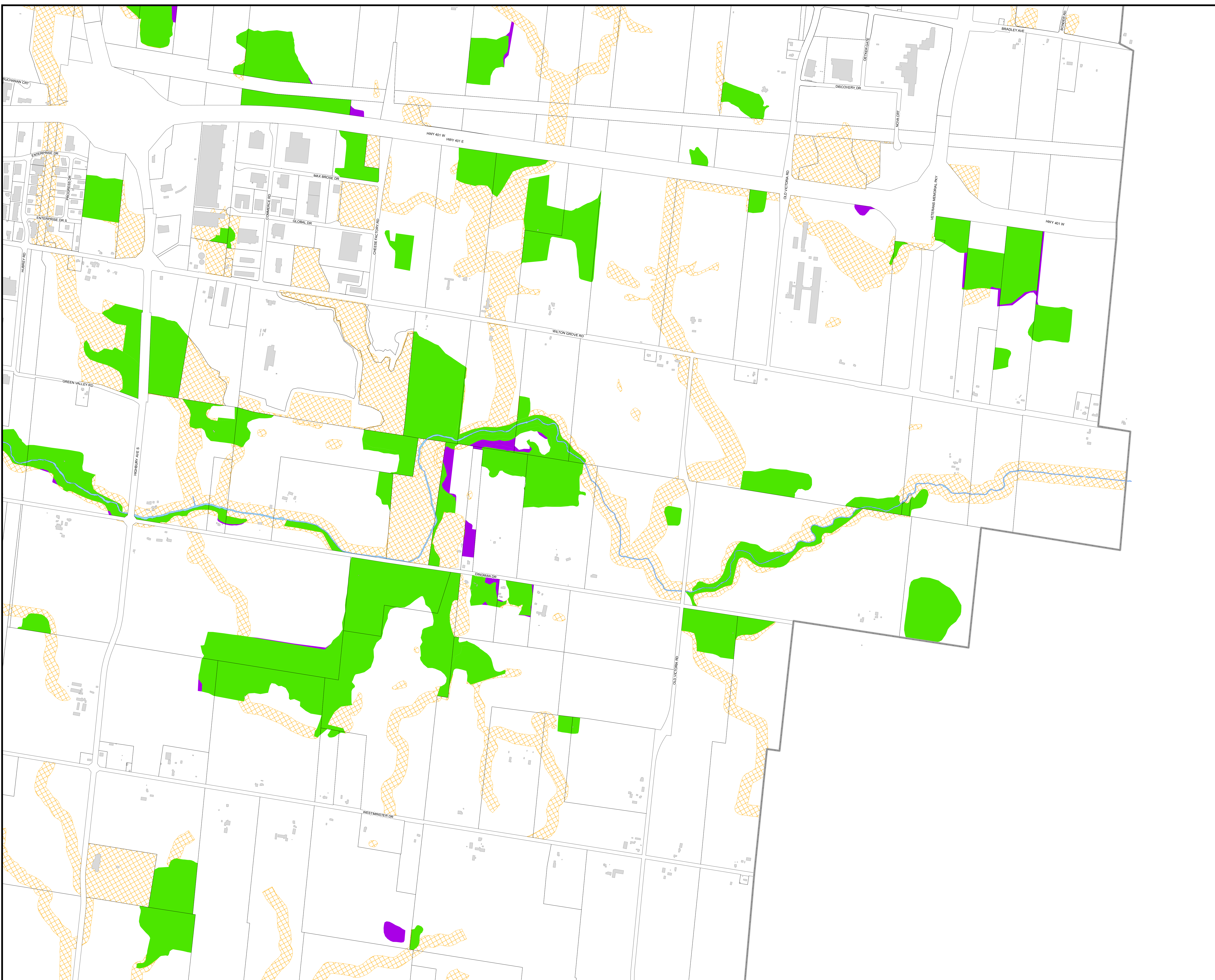
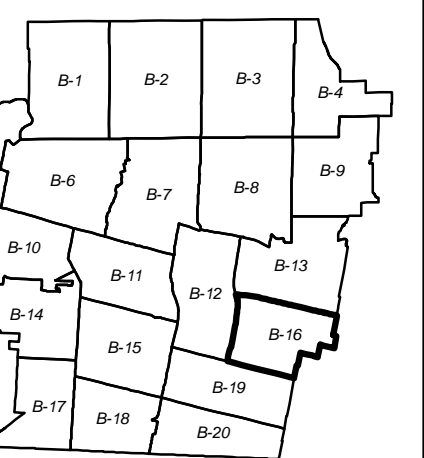



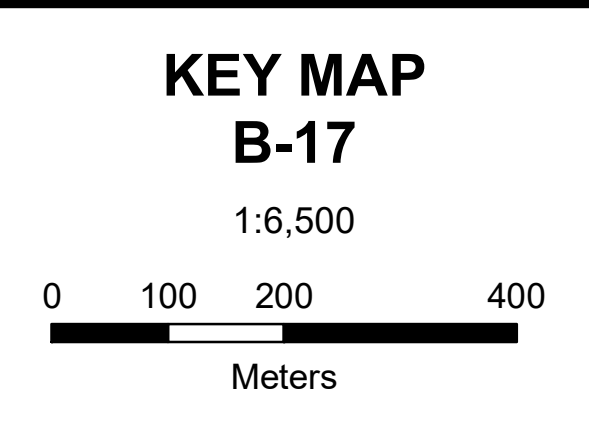
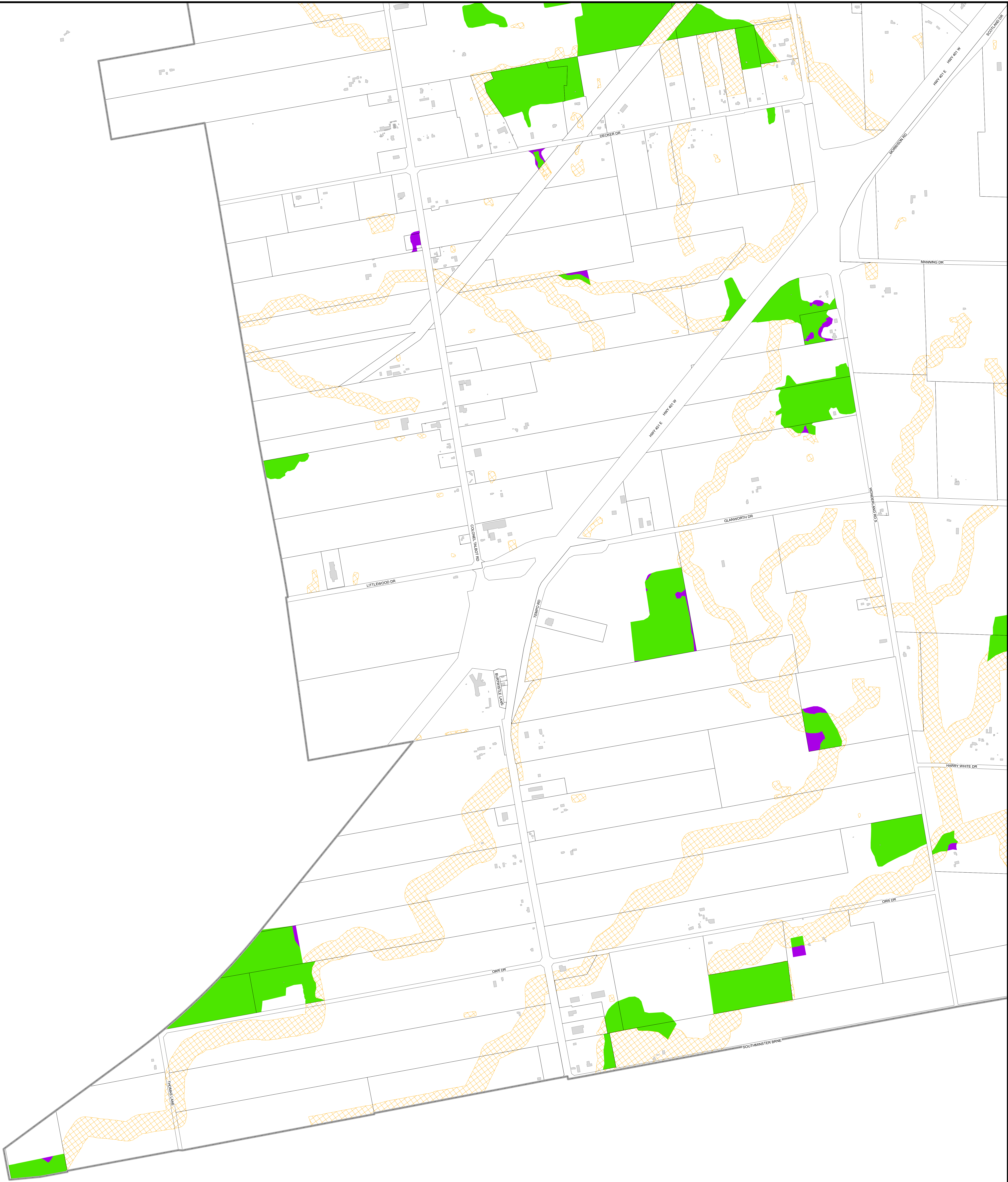
**KEY MAP
B-16**



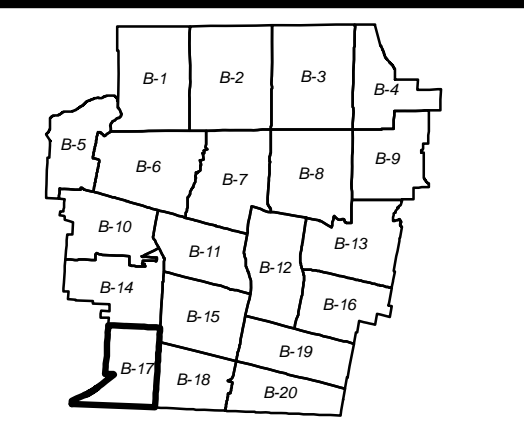
1:6,500
0 50 100 200
Meters

DISCLAIMER:
The City of London Tree Protection By-Law and related information are made available for information only. The City of London assumes no responsibility for damages, injury, liability or any person as a result of decisions made or actions based on the information provided. Any person undertaking work on this information assumes all risk in connection therewith and any damages done or consequential will be the responsibility of the user. The City's Planning Services assume no liability for commercial purposes. This information may be used for other purposes only if the user of this information repeats this disclaimer and the notice of copyright.
COPYRIGHT © 2020





DISCLAIMER:
 The City of London Tree Protection By-Law Maps and related information are made available for information only. The City of London does not warrant that this information is the most current version or that there are no errors or omissions contained herein. The City of London accepts no responsibility for damages, if any, suffered by any person as a result of decisions made or actions based on this information and any person undertaking work based on this information. Any person undertaking work based on this information assumes all risk in connection therewith and any damages done or occasioned shall be at the sole risk and expense of that person. Readers of this information should verify it with the City's Planning Services before acting on it. No permission is given for distribution of the Tree Protection By-Law maps or related information for commercial purposes. This information may be used for other purposes only if the user of this information repeats this disclaimer and the notice of copyright.
 COPYRIGHT 2020



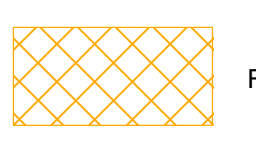





London
CANADA

**CITY OF LONDON
TREE PROTECTION
BY-LAW**

SCHEDULE B
as of October 22, 2020

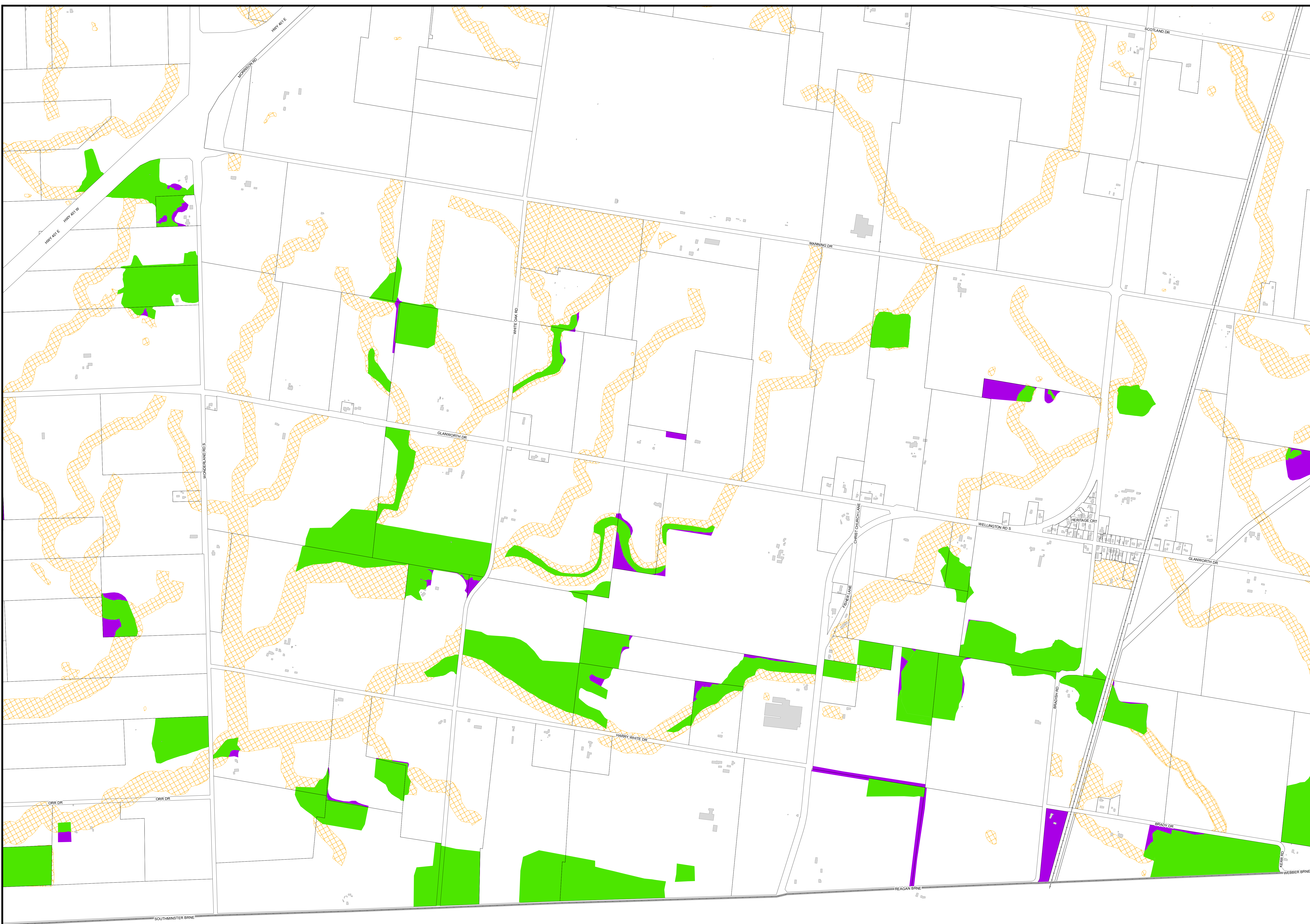
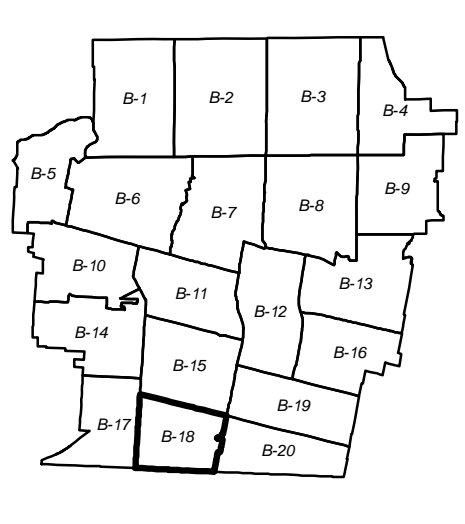
-  No Change
-  Added
-  Removed

**KEY MAP
B-18**



1:6,500
0 50 100 200
Meters

DISCLAIMER:
The City of London Tree Protection By-Law and related information are made available for information only. The City of London assumes no responsibility for damages, injury, suffering or any person as a result of decisions made or actions based on this information. Any person undertaking work based on this information assumes all risk in connection therewith and any damages done or consequential are the responsibility of the user. The City's Planning Services website is available at www.cityoflondon.ca. This information may be used for other purposes only if the user of this information obtains the consent of the copyright owner.
COPYRIGHT © 2020



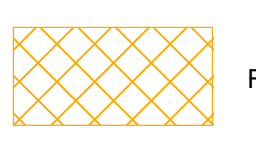





London
CANADA

**CITY OF LONDON
TREE PROTECTION
BY-LAW**

SCHEDULE B
as of October 22, 2020

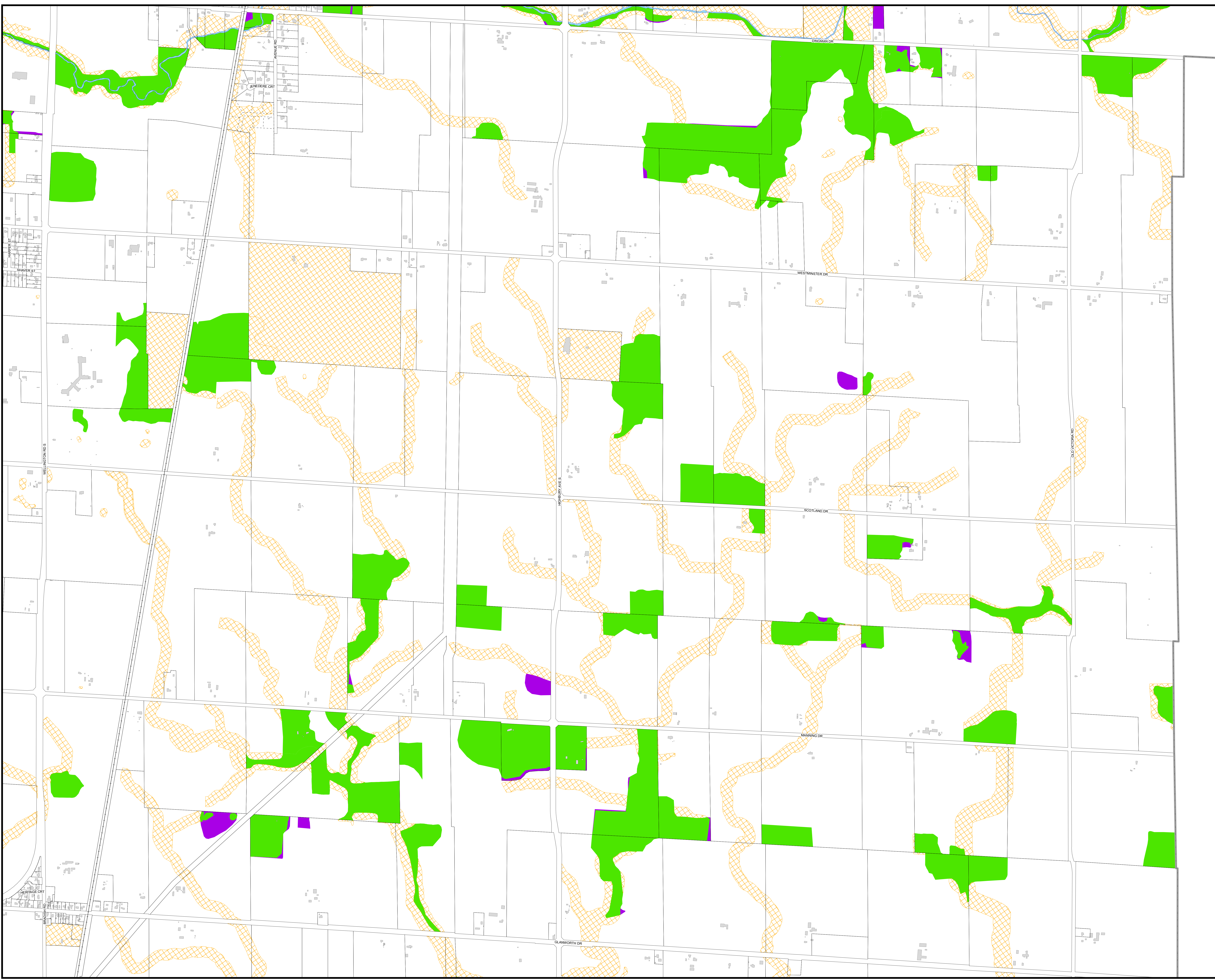
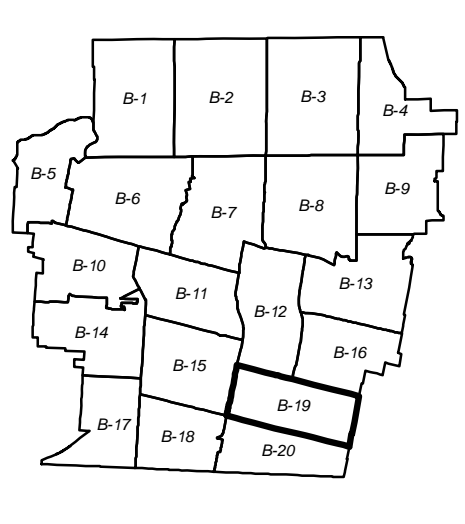
-  No Change
-  Added
-  Removed

**KEY MAP
B-19**



1:7,000
0 55 110 220
Meters

DISCLAIMER:
The City of London Tree Protection By-Law and related information are made available for information only. The City of London assumes no responsibility for damages, injury, or liability of any person as a result of decisions made or actions based on this information. Any person undertaking work on the information assumes all risk in connection therewith and any damages done or occasioned will be the responsibility of the user. The City of London does not warrant the accuracy of the information for commercial purposes. This information may be used for other purposes only if the user of this information repeats this disclaimer and the notice of copyright.
COPYRIGHT 2020









CITY OF LONDON
CANADA

**CITY OF LONDON
TREE PROTECTION
BY-LAW**

SCHEDULE B
as of October 22, 2020

-  No Change
-  Added
-  Removed

**KEY MAP
B-20**



1:7,000
0 55 110 220
Meters

DISCLAIMER:
The City of London Tree Protection By-Law and related information are made available for information only. The City of London assumes no responsibility for damages, injury, interference or any person as a result of decisions made or actions based on this information. Any person undertaking work on this information assumes all risk in connection therewith and any damages done or consequential will be the responsibility of the user. The City's Planning Services assume no liability for commercial purposes. This information may be used for other purposes only if the user of this information repeats this disclaimer and the notice of copyright.
COPYRIGHT 2020

