



## Dundas Street – Old East Village



[london.ca](http://london.ca)

Accessibility Advisory Committee – February 27, 2020



## Presentation Overview

- Background and Construction Staging
- Typical Cross Section
- Intersection & Sidewalk Treatments
- Pedestrian Crossovers
- Accessible Parking Space
- Conditions During Construction
- Proposed Layout
- Discussion

[london.ca](http://london.ca)



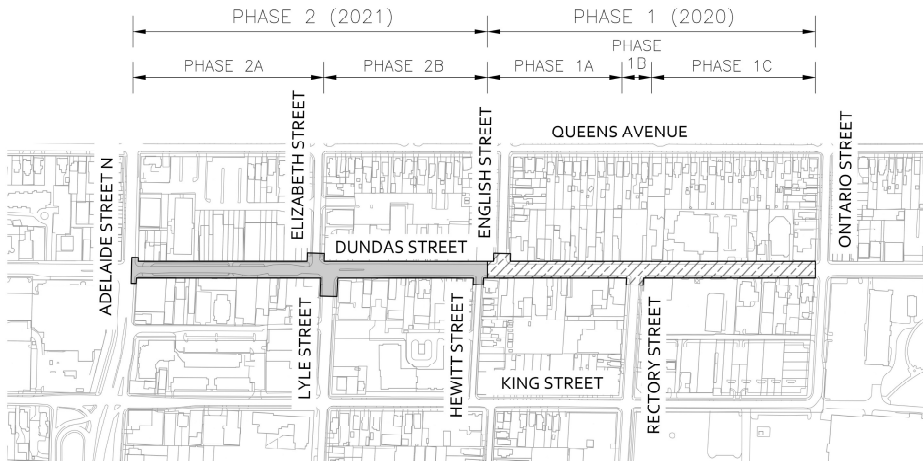
# Background

Date	Key Milestones
March 2019	Old East Village Dundas Street Corridor Secondary Plan & East West Bikeway Approved by City Council
March 2019 to December 2019	Detailed Design
June 26, 2019	Public Information Centre #1
October 2019	Third Party Review by Urban Systems Active Transportation Consultants (Vancouver)
December 5, 2019	Public Information Centre #2
January 2020	Tendering
April 2020 to Fall 2020	Phase 1 Construction
April 2021 to Fall 2021	Phase 2 Construction

[london.ca](http://london.ca)



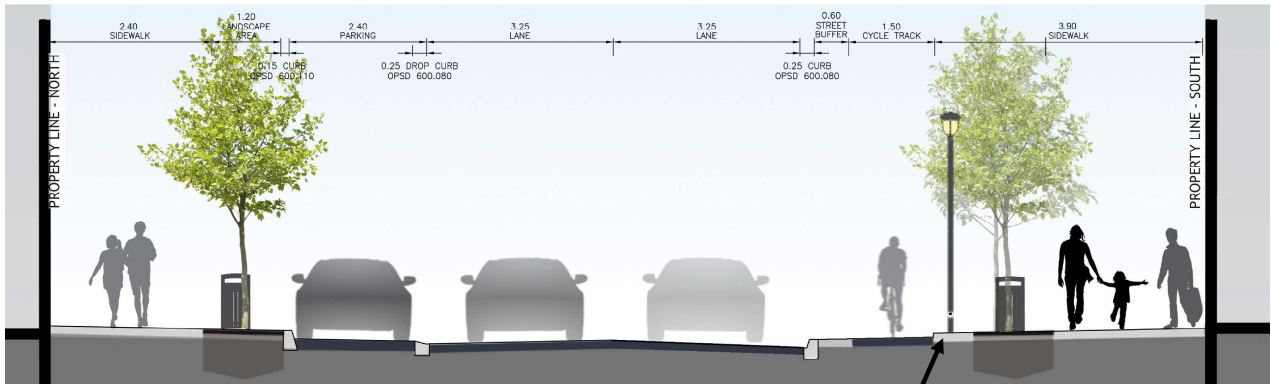
# Construction Staging



[london.ca](http://london.ca)



# Typical Cross Section

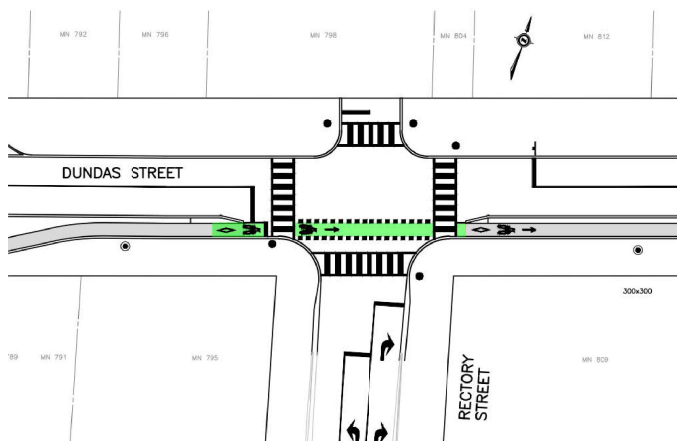


75mm High x 250mm Wide Mountable Curb

[london.ca](http://london.ca)



# Typical Intersection Treatment

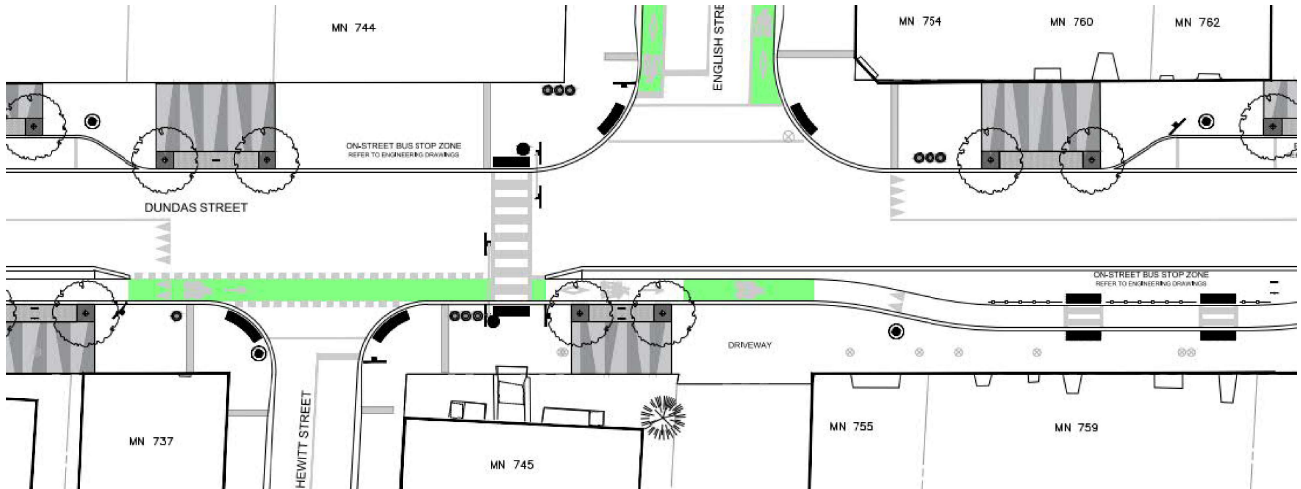


- Cycle Track Converts to an On-Street Bike Lane Across Intersections
- Intersection design to Current Standards (tactile plates, audible push buttons, etc...)

[london.ca](http://london.ca)



# Intersection & Sidewalk Treatments

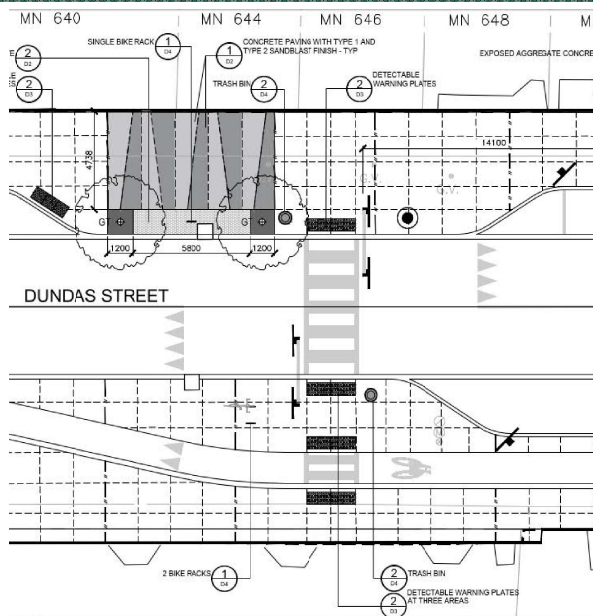


- Minimum 2.4m Walkway at Building Faces
- Pedestrian Crossovers (PXO) to Current Standards
- Minimum 2.1m Sign Height (min).

[london.ca](http://london.ca)



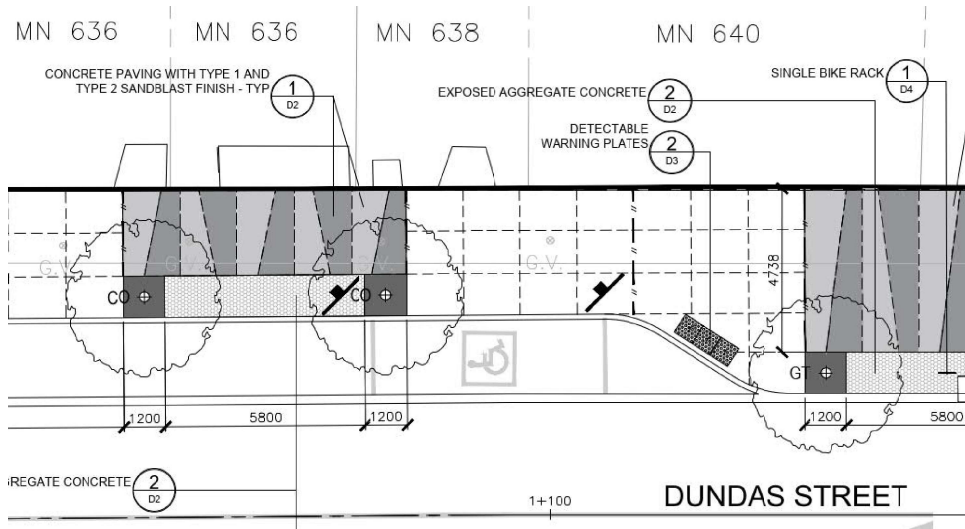
# Pedestrian Crossovers



[london.ca](http://london.ca)



# Accessible Parking Spaces

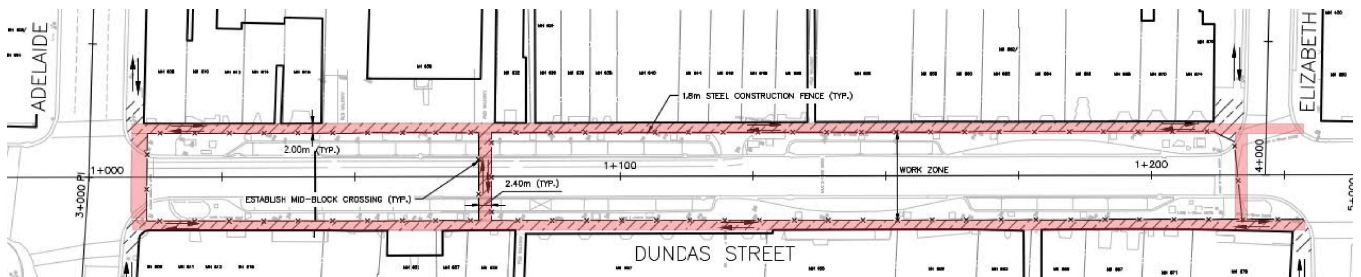


london.ca

- 4 Accessible Spaces (1 per block)



# Conditions During Construction



- 2.0m Wide Hard Surface Accessible Sidewalk
- Mid-Block Crossings
- Higher Illumination Levels
- Extensive Information Signage

london.ca

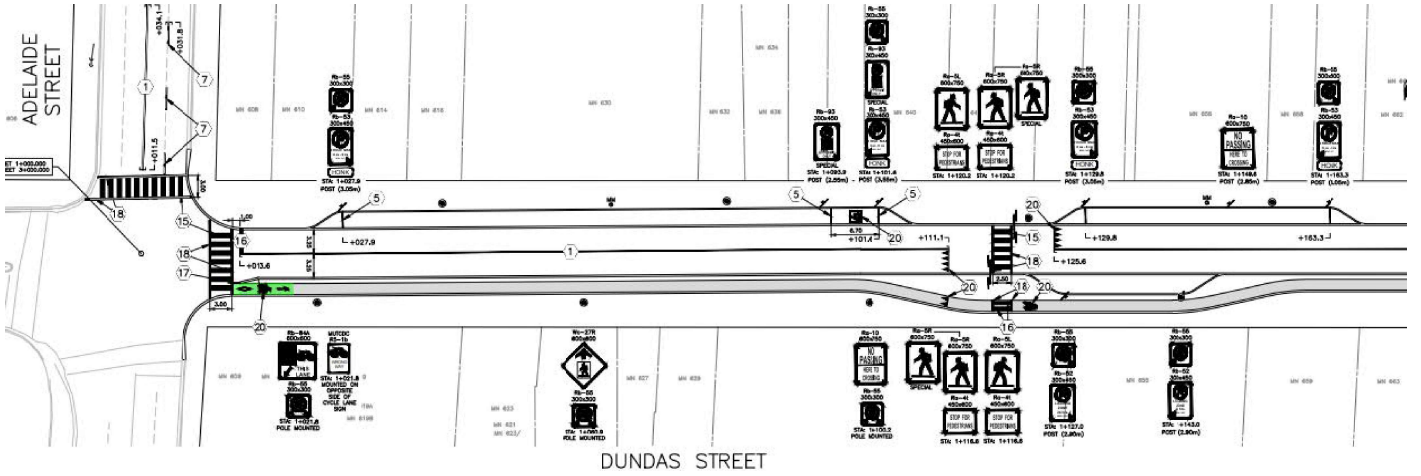
**DUNDAS PLACE CONSTRUCTION ZONE**  
 Today's accessible routes are shown below:  
 DATE: \_\_\_\_\_

Dundas Place  
 Community of its core.

Connecting our future.  
 To learn more, visit [dundasplace.ca](http://dundasplace.ca)



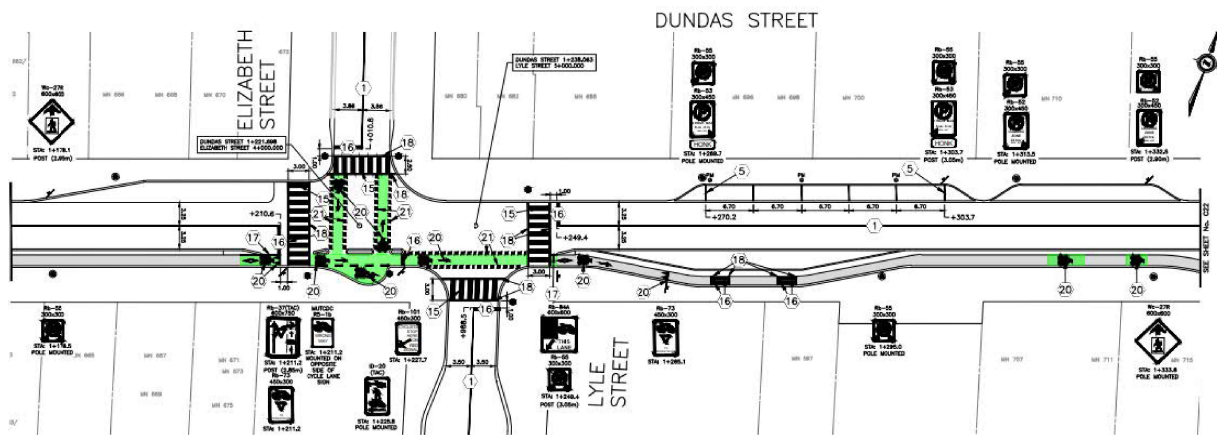
# Proposed Layout



[london.ca](http://london.ca)



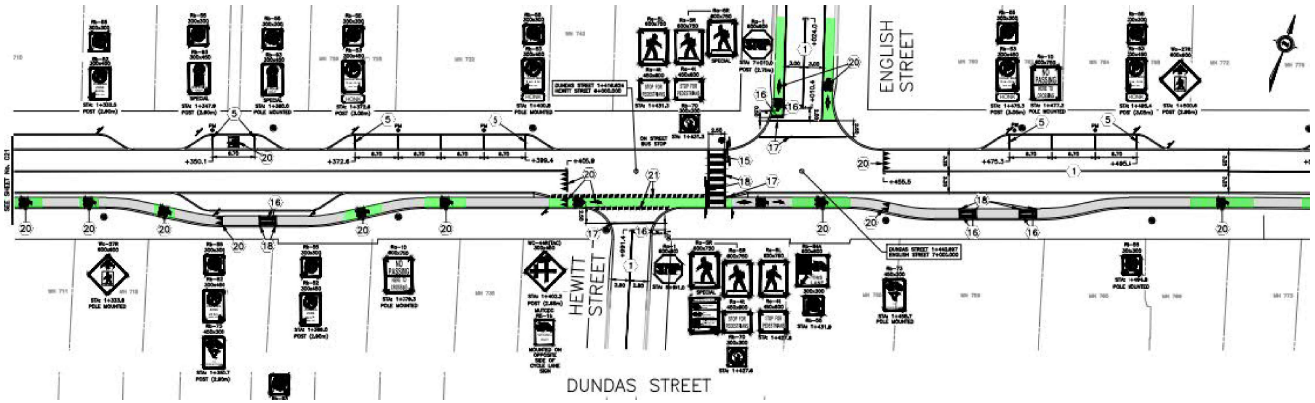
# Proposed Layout



[london.ca](http://london.ca)



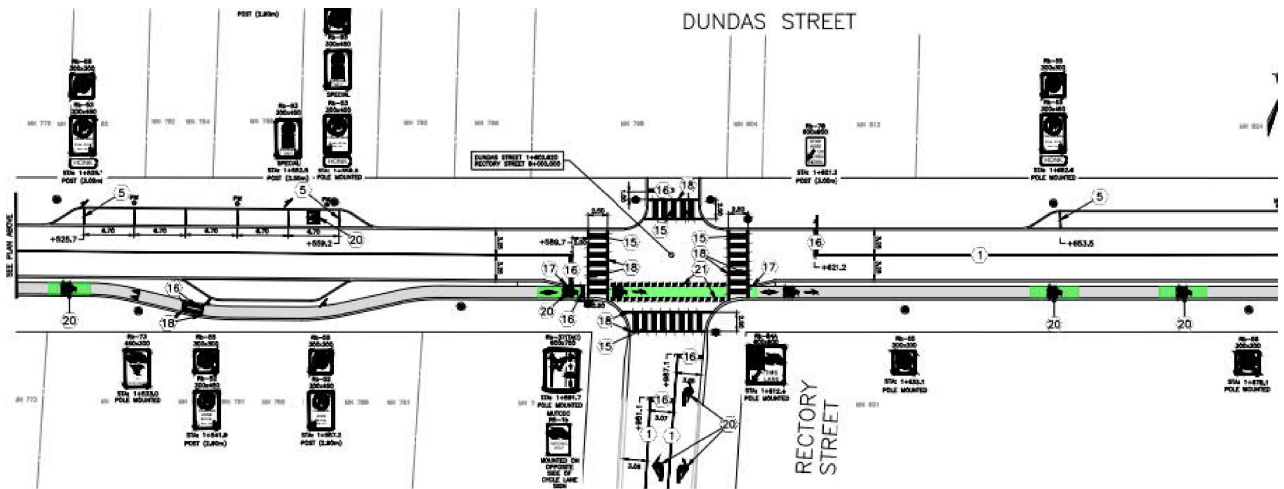
# Proposed Layout



[london.ca](http://london.ca)



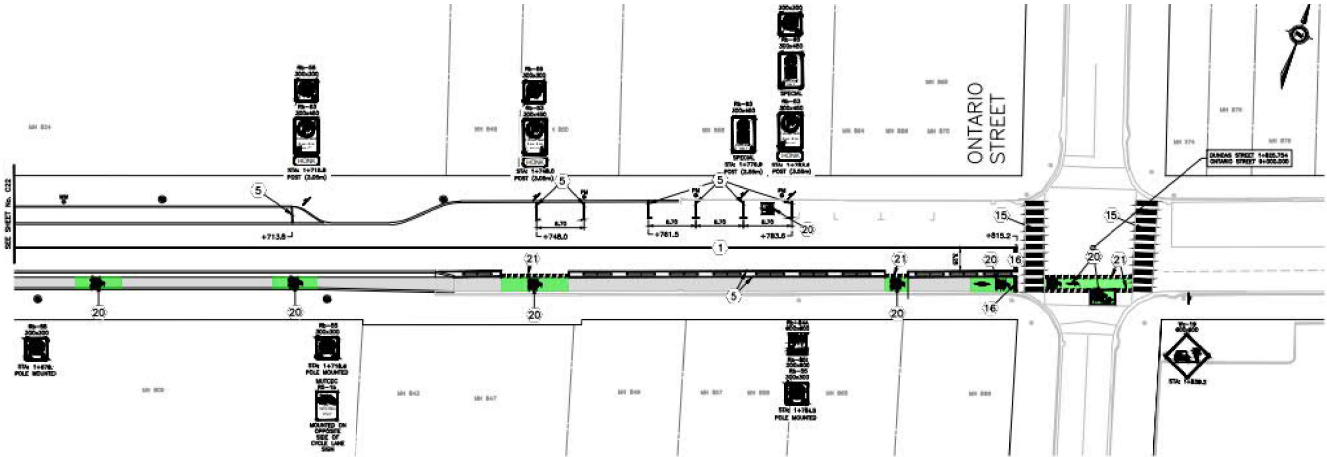
# Proposed Layout



[london.ca](http://london.ca)



# Proposed Layout



[london.ca](http://london.ca)



# Discussion

[london.ca](http://london.ca)





Attachment: Contract Drawings

C21 to C23 – Pavement Markings and Signage  
L1 to L11 – Landscape Plan

london.ca

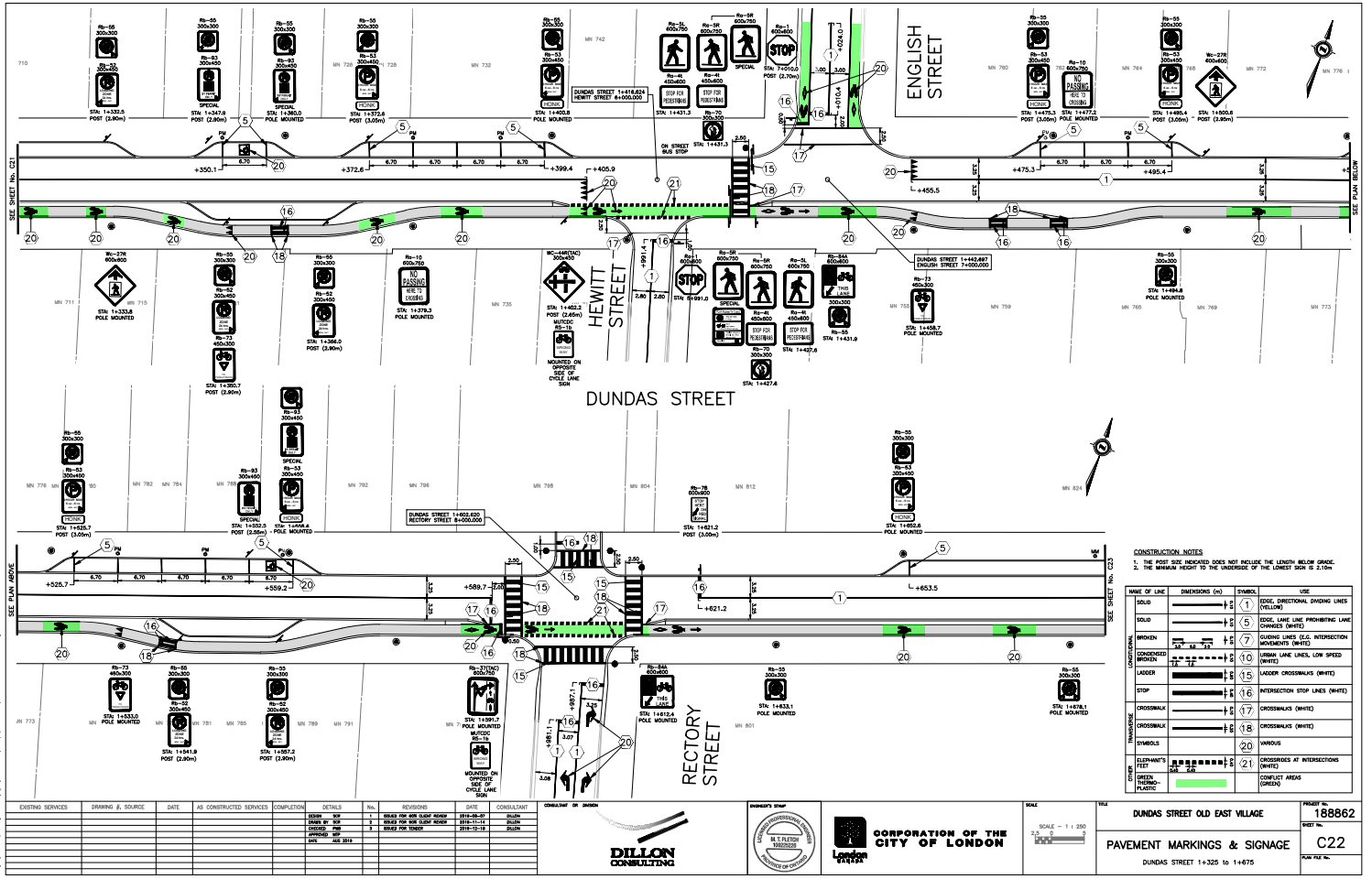
**CONSTRUCTION NOTES**

- THE POST SIZE INDICATED DOES NOT INCLUDE THE LENGTH BELOW GROUND.
- THE MEASUREMENT IS TO THE UNDERSIDE OF THE LATEST SIGN S-2104.

NAME OF LINE	DIMENSIONS (in)	SYMBOL	USE
SOLID	4	(1)	ONE-WAY DIRECTIONAL DIVIDING LINES (YELLOW)
SOLID	4	(5)	ROAD LANE LINE PROHIBITING LANE CHANGES (WHITE)
BROKEN	4	(7)	GUIDING LINES (E.G. INTERSECTION PROHIBITING LINES)
COORDINATED BROKEN	4	(10)	URBAN LANE LINES, LOW SPEED (WHITE)
LAGGER	4	(15)	LAGGER CROSSWALKS (WHITE)
STOP	4	(16)	INTERSECTION STOP LINES (WHITE)
CROSSWALK	4	(17)	CROSSWALKS (WHITE)
CROSSWALK	4	(18)	CROSSWALKS (WHITE)
SYMBOLS	20	(20)	VARIOUS
ELEVATION'S FEET	4	(21)	CROSSINGS AT INTERSECTIONS (WHITE)
GREEN PLASTIC	4	(22)	CONCRETE AREAS (GREEN)

**PROJECT INFORMATION:**

PROJECT TITLE: DUNDAS STREET OLD EAST VILLAGE  
 SHEET NO.: 188862  
 PROJECT: PAVEMENT MARKINGS & SIGNAGE  
 SHEET: C21  
 DRAWING NO.: DUNDAS STREET 04-975 to 14-325



**CONSTRUCTION NOTES**

- THE POST SIZE INDICATED DOES NOT INCLUDE THE LENGTH BELOW GROUND.
- THE MEASUREMENT IS TO THE UNDERSIDE OF THE LATEST SIGN @ 2.10m.

NAME OF LINE	DIMENSIONS (m)	SYMBOL	USE
SOLID	150	(1)	ONE DIRECTIONAL DIVIDING LINES (YELLOW)
SOLID	150	(5)	ROAD LINE PROHIBITING LANE CHANGES (WHITE)
BROKEN	150	(7)	GUIDING LINES (E.G. INTERSECTION PROHIBITING LINES)
CONCENTRIC BROKEN	150	(16)	ROAD LINE LOW SPEED (WHITE)
LAGGED	150	(15)	LAGGED CROSSWALKS (WHITE)
STOP	150	(16)	INTERSECTION STOP LINES (WHITE)
CROSSWALK	150	(17)	CROSSWALKS (WHITE)
CROSSWALK	150	(18)	CROSSWALKS (WHITE)
SYMBOLS	150	(20)	VARIOUS
ELEVATION'S FEET	150	(21)	CROSSINGS AT INTERSECTIONS (WHITE)
GREEN PLASTIC	150	(22)	CONCRETE AREAS (GREEN)

EXISTING SERVICES	DRAWING #, SOURCE	DATE	AS CONSTRUCTED SERVICES	COMPLETION	DETAILS	NO.	REVISIONS	DATE	CONCURRENCE
					SEE PLAN ABOVE	1	ISSUED FOR PERMIT REVIEW	2018-07-27	2018
					SEE PLAN ABOVE	2	ISSUED FOR PERMIT REVIEW	2018-07-27	2018
					SEE PLAN ABOVE	3	ISSUED FOR PERMIT REVIEW	2018-07-27	2018
					SEE PLAN ABOVE	4	ISSUED FOR PERMIT REVIEW	2018-07-27	2018

SCALE = 1 : 250

2.5 0 2.5

**DUNDAS STREET OLD EAST VILLAGE**

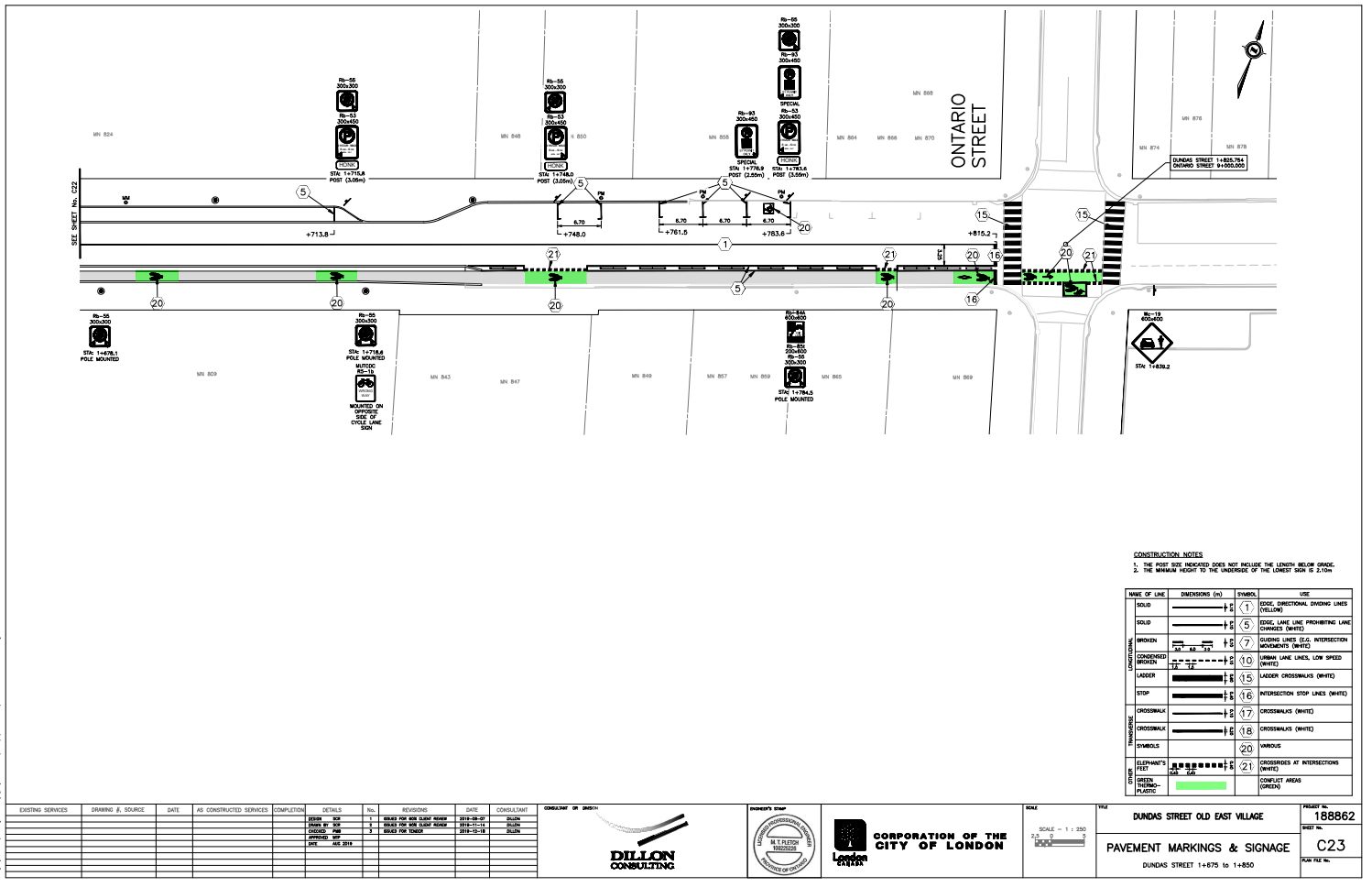
**PAVEMENT MARKINGS & SIGNAGE**

DUNDAS STREET 141325 TO 141675

PROJECT NO. **188862**

SHEET NO. **C22**

FOR FILE NO.



**CONSTRUCTION NOTES**

- THE POST SIZE INDICATED DOES NOT INCLUDE THE LENGTH BELOW GROUND.
- THE MEASUREMENT IS TO THE UNDERSIDE OF THE LATEST SIGN @ 2.10m.

NAME OF LINE	DIMENSIONS (m)	SYMBOL	USE
SOLID	150	(1)	ONE DIRECTIONAL DIVIDING LINES (YELLOW)
SOLID	150	(5)	ROAD LINE PROHIBITING LANE CHANGES (WHITE)
BROKEN	150	(7)	GUIDING LINES (E.G. INTERSECTION PROHIBITING LINES)
CONCENTRIC BROKEN	150	(16)	ROAD LINE LOW SPEED (WHITE)
LAGGED	150	(15)	LAGGED CROSSWALKS (WHITE)
STOP	150	(16)	INTERSECTION STOP LINES (WHITE)
CROSSWALK	150	(17)	CROSSWALKS (WHITE)
CROSSWALK	150	(18)	CROSSWALKS (WHITE)
SYMBOLS	150	(20)	VARIOUS
ELEVATION'S FEET	150	(21)	CROSSINGS AT INTERSECTIONS (WHITE)
GREEN PLASTIC	150	(22)	CONCRETE AREAS (GREEN)

EXISTING SERVICES	DRAWING #, SOURCE	DATE	AS CONSTRUCTED SERVICES	COMPLETION	DETAILS	NO.	REVISIONS	DATE	CONCURRENCE
					SEE PLAN ABOVE	1	ISSUED FOR PERMIT REVIEW	2018-07-27	2018
					SEE PLAN ABOVE	2	ISSUED FOR PERMIT REVIEW	2018-07-27	2018
					SEE PLAN ABOVE	3	ISSUED FOR PERMIT REVIEW	2018-07-27	2018
					SEE PLAN ABOVE	4	ISSUED FOR PERMIT REVIEW	2018-07-27	2018

SCALE = 1 : 250

2.5 0 2.5

**DUNDAS STREET OLD EAST VILLAGE**

**PAVEMENT MARKINGS & SIGNAGE**

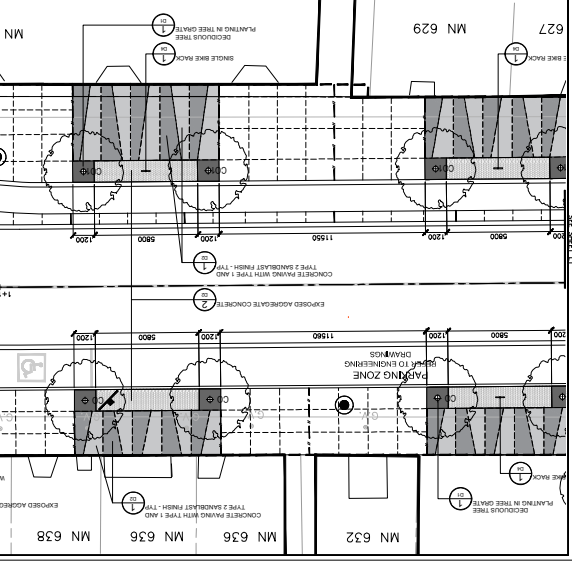
DUNDAS STREET 141675 TO 141800

PROJECT NO. **188862**

SHEET NO. **C23**

FOR FILE NO.

NO.	DESCRIPTION	DATE	BY	CHECKED
1	ISSUED FOR PERMIT	18/10/17	...	...
2	...	...	...	...
3	...	...	...	...
4	...	...	...	...
5	...	...	...	...
6	...	...	...	...
7	...	...	...	...
8	...	...	...	...
9	...	...	...	...
10	...	...	...	...



**DILLON CONSULTING**

**CITY OF LONDON**

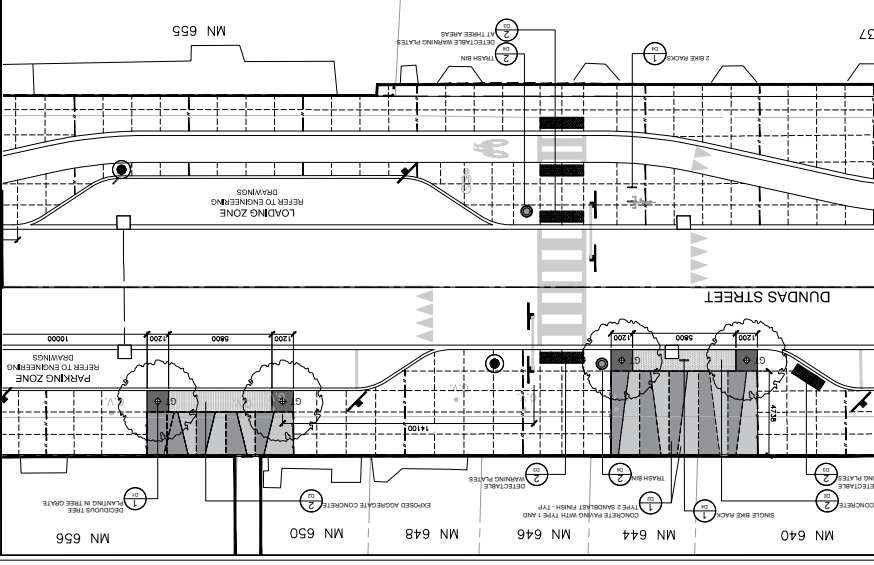
**LANDSCAPE PLAN**

DUNDAS STREET 1+075 to 1+150

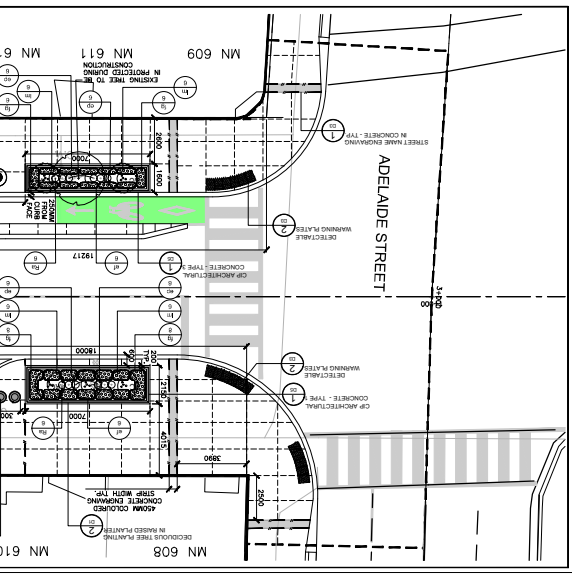
188862

SCALE - 1:100

KEY PLAN NTS



NO.	DESCRIPTION	DATE	BY	CHECKED
1	ISSUED FOR PERMIT	18/10/17	...	...
2	...	...	...	...
3	...	...	...	...
4	...	...	...	...
5	...	...	...	...
6	...	...	...	...
7	...	...	...	...
8	...	...	...	...
9	...	...	...	...
10	...	...	...	...



**DILLON CONSULTING**

**CITY OF LONDON**

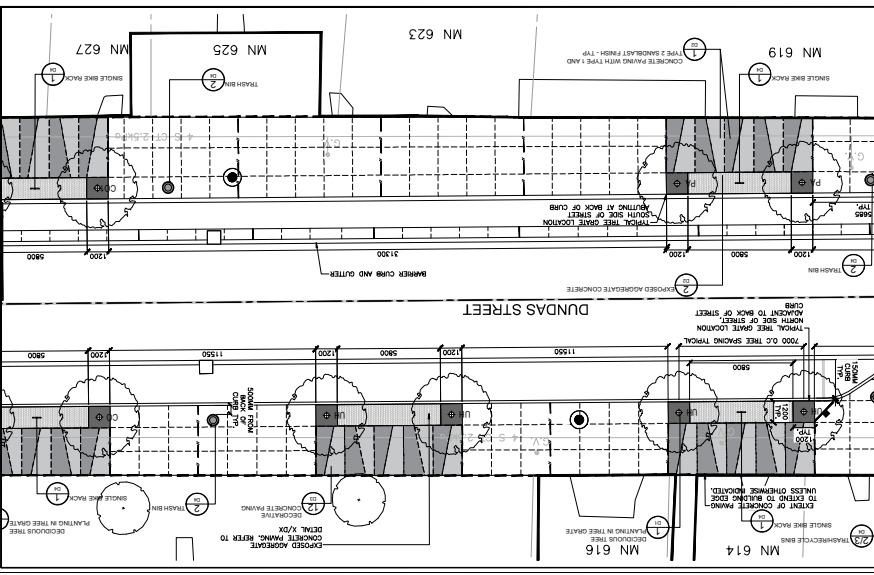
**LANDSCAPE PLAN**

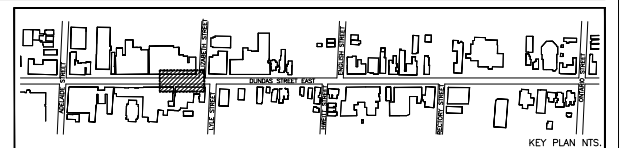
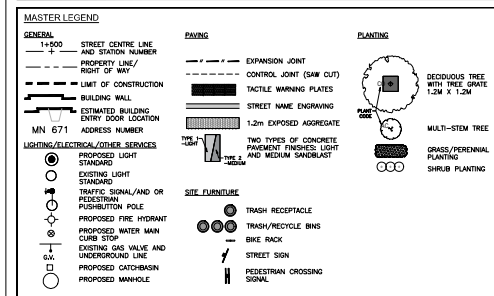
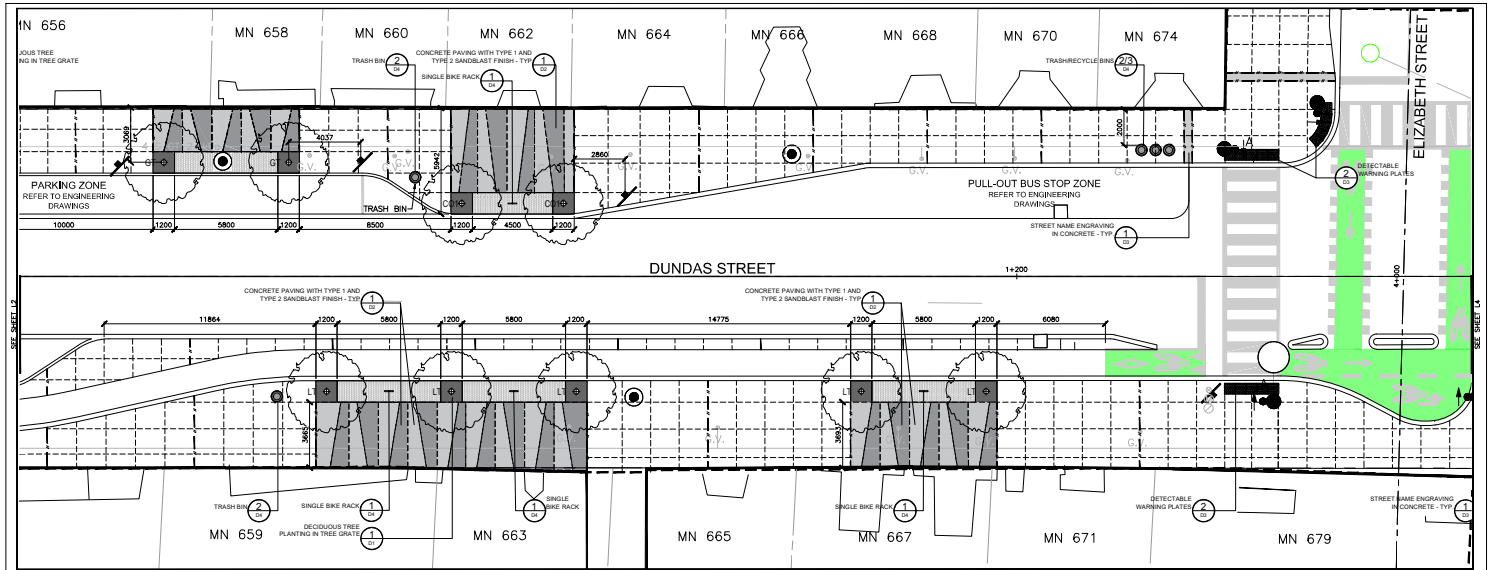
DUNDAS STREET 1+000 to 1+075

188862

SCALE - 1:100

KEY PLAN NTS

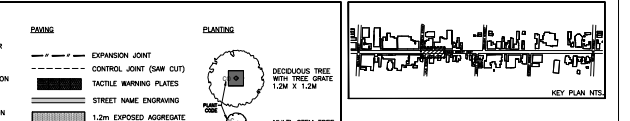
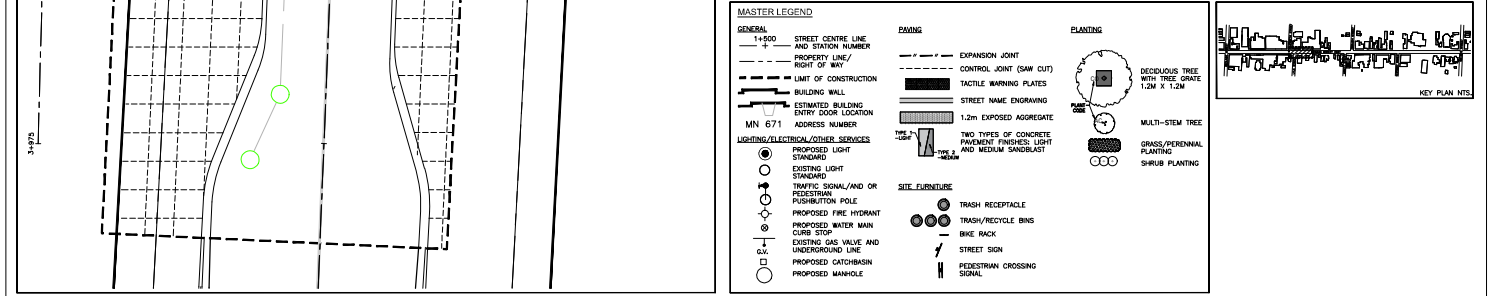
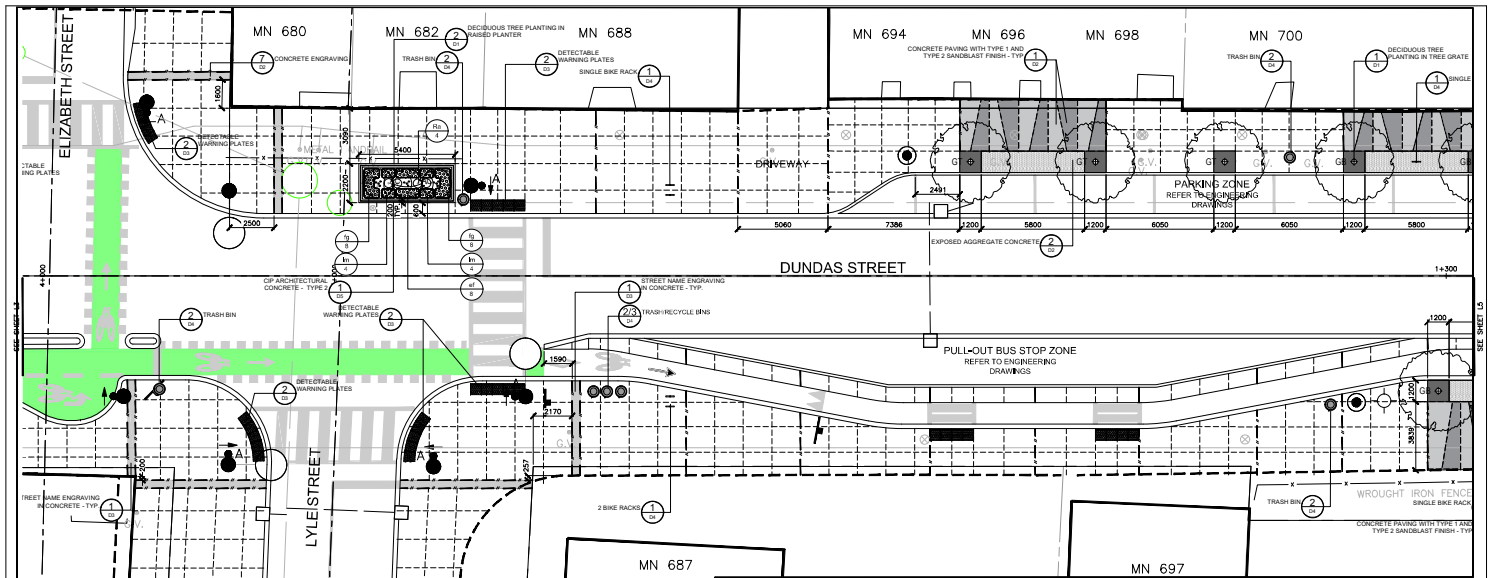




DATE	DESCRIPTION	BY	CHECKED	DATE
2018-08-20	ISSUED FOR PERMIT REVIEW	[Signature]	[Signature]	2018-08-20
2018-08-20	ISSUED FOR PRELIMINARY REVIEW	[Signature]	[Signature]	2018-08-20
2018-08-20	ISSUED FOR FINAL REVIEW	[Signature]	[Signature]	2018-08-20

DUNDAS STREET OLD EAST VILLAGE  
 LANDSCAPE PLAN  
 DUNDAS STREET 1+150 TO 1+225

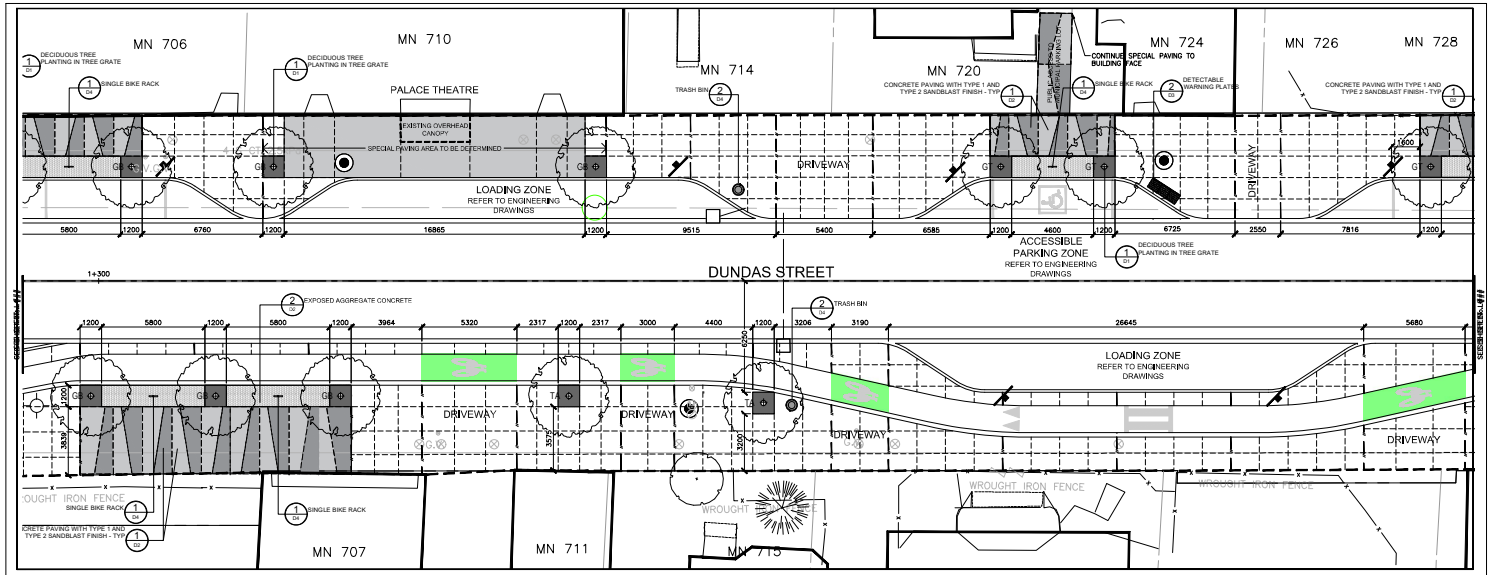
PROJECT NO. 188862  
 SHEET NO. L3



DATE	DESCRIPTION	BY	CHECKED	DATE
2018-08-20	ISSUED FOR PERMIT REVIEW	[Signature]	[Signature]	2018-08-20
2018-08-20	ISSUED FOR PRELIMINARY REVIEW	[Signature]	[Signature]	2018-08-20
2018-08-20	ISSUED FOR FINAL REVIEW	[Signature]	[Signature]	2018-08-20

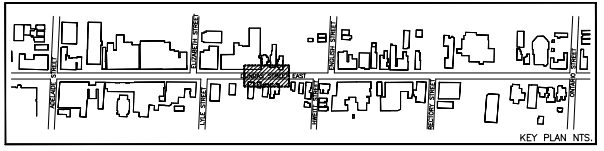
DUNDAS STREET OLD EAST VILLAGE  
 LANDSCAPE PLAN  
 DUNDAS STREET 1+225 TO 1+300

PROJECT NO. 188862  
 SHEET NO. L4

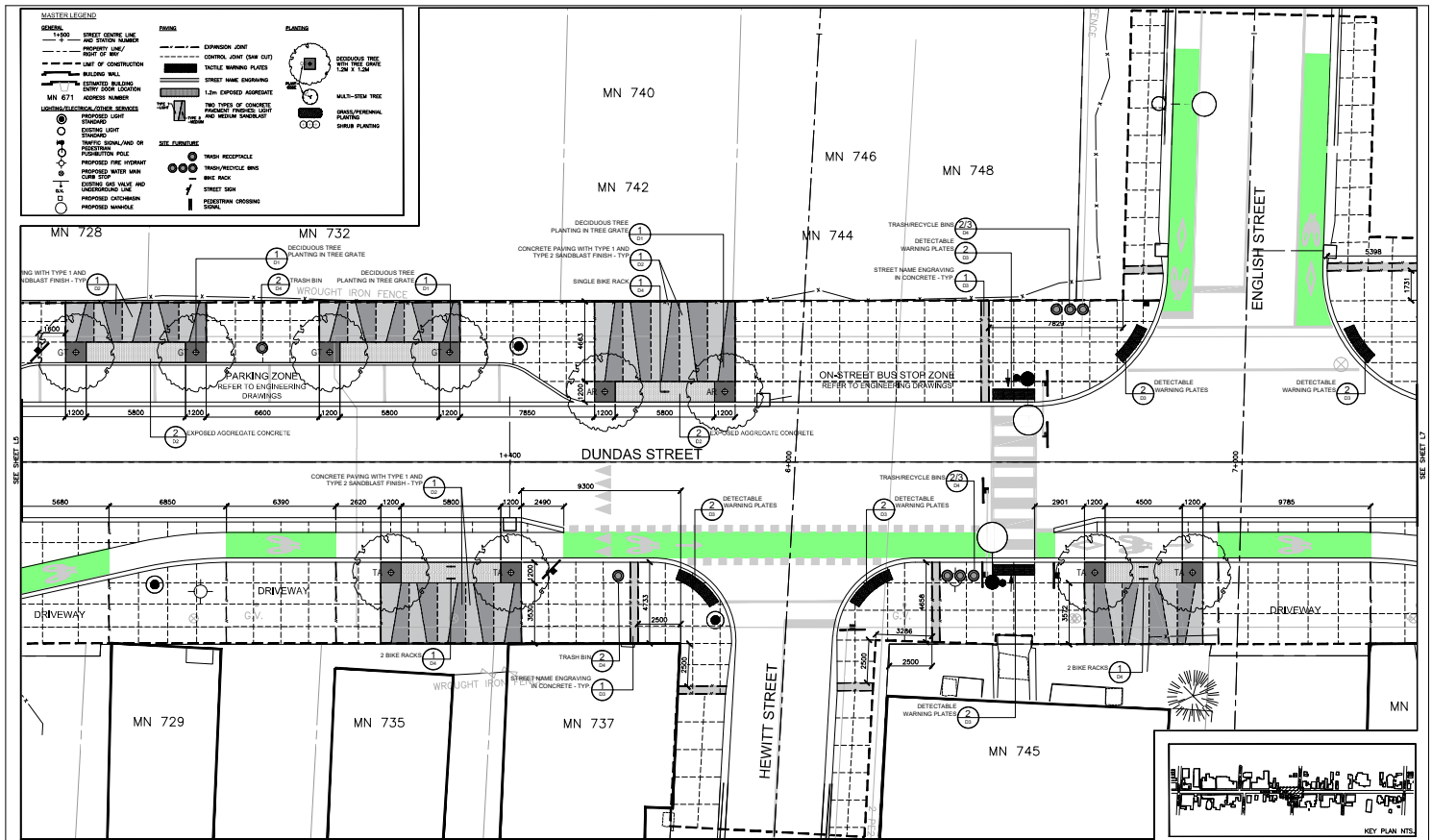


**MASTER LEGEND**

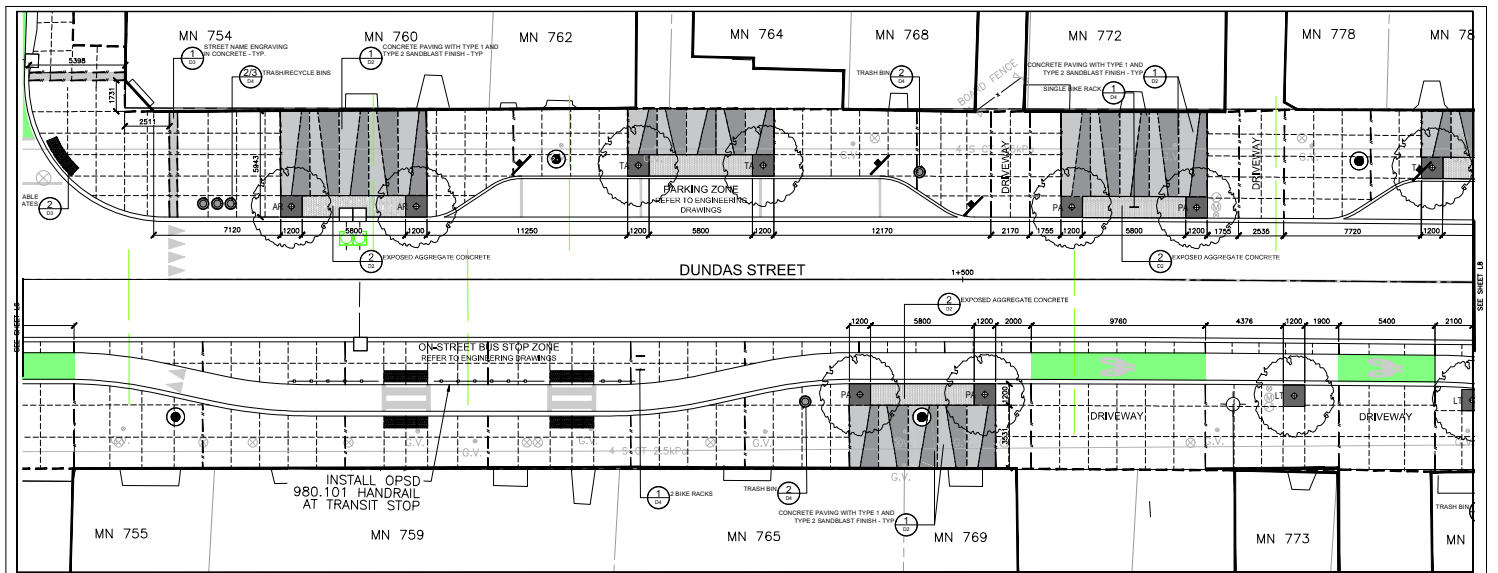
GENERAL	PAVING	PLANTING
14+300 STREET CENTRE LINE AND STATION NUMBER	EXPANSION JOINT	DECIDUOUS TREE PLANTING IN TREE GRATE 1.2M X 1.2M
PROPERTY LINE / RIGHT OF WAY	CONTROL JOINT (SAW CUT)	MULTI-STEM TREE
PREPARED SURF	TACTILE WARNING PLATES	GRASS/PERENNIAL PLANTING
LIMIT OF CONSTRUCTION	STREET NAME ENGRAVING	SHRUB PLANTING
BUILDING WALL	1.2M EXPOSED AGGREGATE	
ESTIMATED BUILDING ENTRY DOOR LOCATION ADDRESS NUMBER	TWO TYPES OF CONCRETE PAVEMENT FINISHES: LIGHT AND MEDIUM SANDBLAST	
MN 671 ADDRESS NUMBER		
LIGHTING/ELECTRICAL/OTHER SERVICES	<b>SITE FURNITURE</b>	
PROPOSED LIGHT STANDARD	TRASH RECEPTACLE	
EXISTING LIGHT STANDARD	TRASH/RECYCLE BINS	
TRAFFIC SIGNAL/AND OR PRECISION PUSHBUTTON POLE	BIKE RACK	
PROPOSED FIRE HYDRANT	STREET SIGN	
PROPOSED WATER MAIN CURB STOP	PEDESTRIAN CROSSING SIGNAL	
EXISTING GAS VALVE AND UNDERGROUND LINE		
PROPOSED CATCHBASIN		
PROPOSED MANHOLE		



EXISTING SERVICES	DRAWING #, SOURCE	DATE	AS CONSTRUCTED SERVICES	COMPLETION	REVISION	NO.	DESCRIPTION	DATE	CONTRACTOR	APPROVED BY OWNER	DRAWN BY	SCALE	DATE	PROJECT NO.	REVISION NO.
					1	1	ISSUED FOR PERMIT REVIEW	2018-07-27	DILLION CONSULTING			1:100		188862	
					2	2	ISSUED FOR PERMIT REVIEW	2018-11-14	DILLION CONSULTING			1:100		188862	
					3	3	ISSUED FOR PERMIT REVIEW	2019-01-14	DILLION CONSULTING			1:100		188862	
					4	4	ISSUED FOR PERMIT REVIEW	2019-01-14	DILLION CONSULTING			1:100		188862	
					5	5	ISSUED FOR PERMIT REVIEW	2019-01-14	DILLION CONSULTING			1:100		188862	

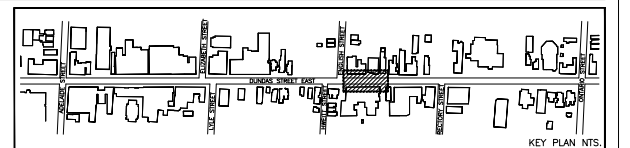


EXISTING SERVICES	DRAWING #, SOURCE	DATE	AS CONSTRUCTED SERVICES	COMPLETION	REVISION	NO.	DESCRIPTION	DATE	CONTRACTOR	APPROVED BY OWNER	DRAWN BY	SCALE	DATE	PROJECT NO.	REVISION NO.
					1	1	ISSUED FOR PERMIT REVIEW	2018-07-27	DILLION CONSULTING			1:100		188862	
					2	2	ISSUED FOR PERMIT REVIEW	2018-11-14	DILLION CONSULTING			1:100		188862	
					3	3	ISSUED FOR PERMIT REVIEW	2019-01-14	DILLION CONSULTING			1:100		188862	
					4	4	ISSUED FOR PERMIT REVIEW	2019-01-14	DILLION CONSULTING			1:100		188862	
					5	5	ISSUED FOR PERMIT REVIEW	2019-01-14	DILLION CONSULTING			1:100		188862	



**MASTER LEGEND**

GENERAL	PAVING	PLANTING
14500 STREET CENTRE LINE AND STATION NUMBER	EXPANSION JOINT	DECIDUOUS TREE WITH TREE GAUGE 1.2M X 1.2M
PROPERTY LINE/RIGHT OF WAY	CONTROL JOINT (SAW CUT)	MULTI-STEM TREE
LIMIT OF CONSTRUCTION	TACTILE WARNING PLATES	GRASS/PERENNIAL PLANTING
BUILDING WALL	STREET NAME ENGRAVING	SHRUB PLANTING
ESTIMATED BUILDING ENTRY DOOR LOCATION ADDRESS NUMBER	1.2m EXPOSED AGGREGATE	
LIGHTING/ELECTRICAL/OTHER SERVICES	TWO TYPES OF CONCRETE PAVEMENT FINISHES: LIGHT AND MEDIUM SANDBLAST	
PROPOSED LIGHT STANDARD		
EXISTING LIGHT STANDARD		
TRAFFIC SIGNAL/AND OR PEDESTRIAN PUSHBUTTON POLE		
PROPOSED FIRE HYDRANT		
PROPOSED WATER MAIN CURB STOP		
EXISTING GAS VALVE AND UNDERGROUND LINE		
PROPOSED CATCHBASIN		
PROPOSED MANHOLE		
	<b>SITE FURNITURE</b>	
	TRASH RECEPTACLE	
	TRASH/RECYCLE BINS	
	BIKE RACK	
	STREET SIGN	
	PEDESTRIAN CROSSING SIGNAL	



DATE	DESCRIPTION	BY	CHECKED	DATE
2018-07-27	ISSUED FOR PERMIT REVIEW	...	...	2018-07-27
2018-11-14	ISSUED FOR PERMIT REVIEW	...	...	2018-11-14
2018-11-14	ISSUED FOR PERMIT REVIEW	...	...	2018-11-14
2018-11-14	ISSUED FOR PERMIT REVIEW	...	...	2018-11-14
2018-11-14	ISSUED FOR PERMIT REVIEW	...	...	2018-11-14

**DILLON CONSULTING**

**CORPORATION OF THE CITY OF LONDON**

SCALE - 1:100

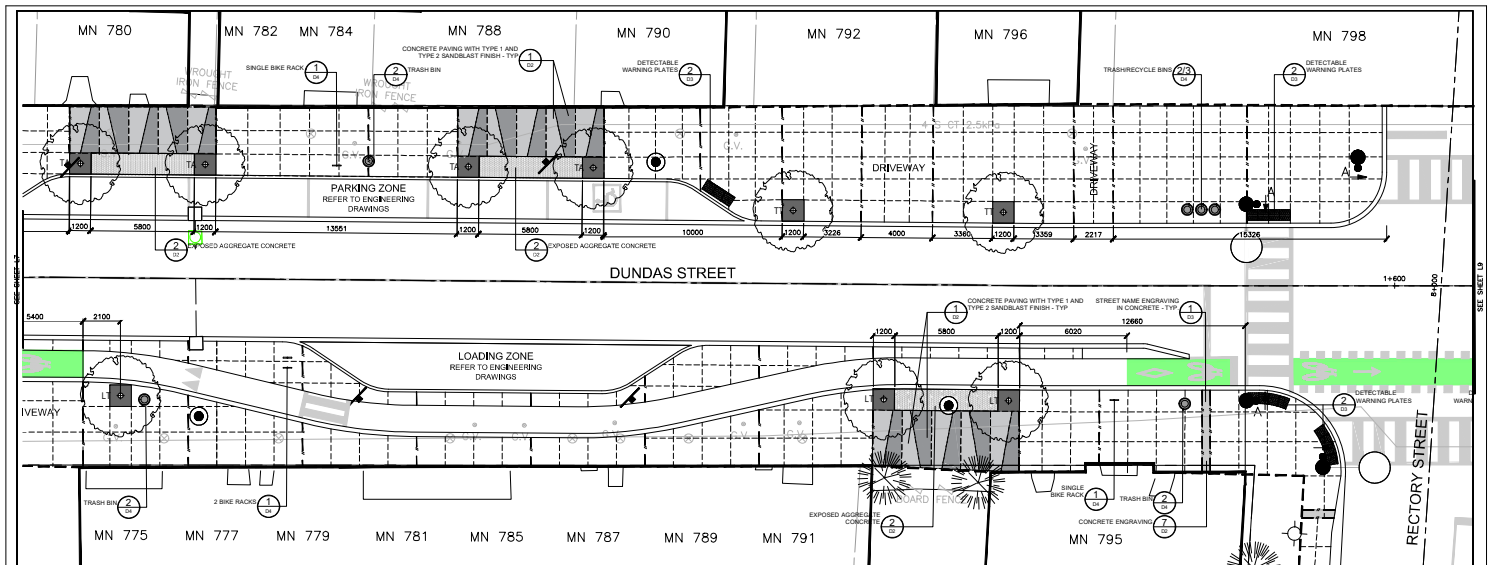
DUNDAS STREET OLD EAST VILLAGE

LANDSCAPE PLAN

DUNDAS STREET 14450 TO 14500

PROJECT NO. 188862

SHEET NO. L7



**MASTER LEGEND**

GENERAL	PAVING	PLANTING
14500 STREET CENTRE LINE AND STATION NUMBER	EXPANSION JOINT	DECIDUOUS TREE WITH TREE GAUGE 1.2M X 1.2M
PROPERTY LINE/RIGHT OF WAY	CONTROL JOINT (SAW CUT)	MULTI-STEM TREE
LIMIT OF CONSTRUCTION	TACTILE WARNING PLATES	GRASS/PERENNIAL PLANTING
BUILDING WALL	STREET NAME ENGRAVING	SHRUB PLANTING
ESTIMATED BUILDING ENTRY DOOR LOCATION ADDRESS NUMBER	1.2m EXPOSED AGGREGATE	
LIGHTING/ELECTRICAL/OTHER SERVICES	TWO TYPES OF CONCRETE PAVEMENT FINISHES: LIGHT AND MEDIUM SANDBLAST	
PROPOSED LIGHT STANDARD		
EXISTING LIGHT STANDARD		
TRAFFIC SIGNAL/AND OR PEDESTRIAN PUSHBUTTON POLE		
PROPOSED FIRE HYDRANT		
PROPOSED WATER MAIN CURB STOP		
EXISTING GAS VALVE AND UNDERGROUND LINE		
PROPOSED CATCHBASIN		
PROPOSED MANHOLE		
	<b>SITE FURNITURE</b>	
	TRASH RECEPTACLE	
	TRASH/RECYCLE BINS	
	BIKE RACK	
	STREET SIGN	
	PEDESTRIAN CROSSING SIGNAL	



DATE	DESCRIPTION	BY	CHECKED	DATE
2018-07-27	ISSUED FOR PERMIT REVIEW	...	...	2018-07-27
2018-11-14	ISSUED FOR PERMIT REVIEW	...	...	2018-11-14
2018-11-14	ISSUED FOR PERMIT REVIEW	...	...	2018-11-14
2018-11-14	ISSUED FOR PERMIT REVIEW	...	...	2018-11-14
2018-11-14	ISSUED FOR PERMIT REVIEW	...	...	2018-11-14

**DILLON CONSULTING**

**CORPORATION OF THE CITY OF LONDON**

SCALE - 1:100

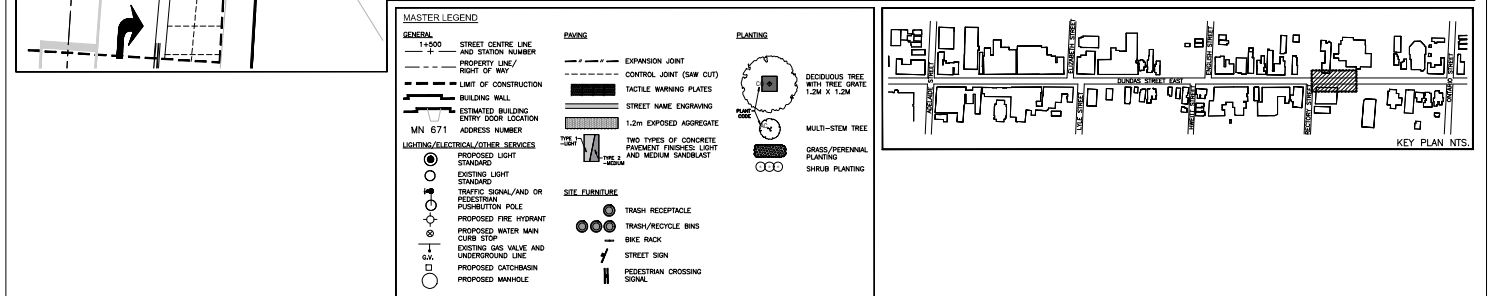
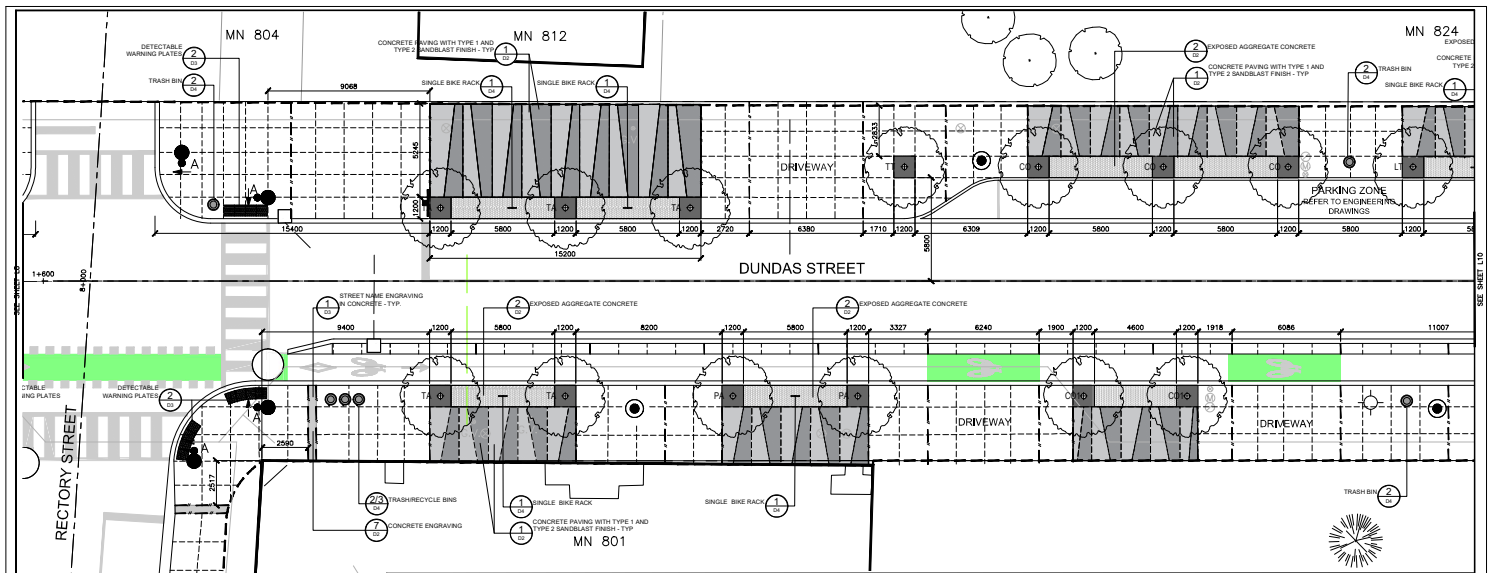
DUNDAS STREET OLD EAST VILLAGE

LANDSCAPE PLAN

DUNDAS STREET 14450 TO 14600

PROJECT NO. 188862

SHEET NO. L8



**MASTER LEGEND**

GENERAL	PAVING	PLANTING
14+500 STREET CENTRE LINE AND STATION NUMBER	EXPANSION JOINT	DECIDUOUS TREE WITH TREE GRATE 1.2M X 1.2M
PROPERTY LINE/RIGHT OF WAY	CONTROL JOINT (SAW CUT)	MULTI-STEM TREE
LIMIT OF CONSTRUCTION	TACTILE WARNING PLATES	GRASS/PERENNIAL PLANTING
BUILDING WALL	STREET NAME ENGRAVING	SHRUB PLANTING
ESTIMATED BUILDING ENTRY DOOR LOCATION	1.2m EXPOSED AGGREGATE	
MN 671 ADDRESS NUMBER	TYPE 1	
LIGHTING/ELECTRICAL/OTHER SERVICES	TYPE 2	
PROPOSED LIGHT STANDARD	CONCRETE PAVING WITH TYPE 1 AND TYPE 2 SANDBLAST FINISH-TYP	
EXISTING LIGHT STANDARD		
TRAFFIC SIGNAL/AND OR PEDESTRIAN PUSH-BUTTON POLE		
PROPOSED FIRE HYDRANT		
PROPOSED WATER MAIN CURB STOP		
EXISTING GAS VALVE AND UNDERGROUND LINE		
PROPOSED CATCHBASIN		
PROPOSED MANHOLE		
	SITE FURNITURE	
	TRASH RECEPTACLE	
	TRASH/RECYCLE BINS	
	BIKE RACK	
	STREET SIGN	
	PEDESTRIAN CROSSING SIGNAL	

EXISTING SERVICES	DRAINAGE & SOURCE	DATE	AS CONSTRUCTED SERVICES	COMPLETION	REVISION	NO.	DESCRIPTION	DATE	CONTRACTOR	DATE	DATE	DATE
					1	1	ISSUED FOR PERMIT REVIEW	2017-08-27	DILLION CONSULTING	2017	2017	2017
					2	2	ISSUED FOR PERMIT REVIEW	2018-11-14	DILLION CONSULTING	2018	2018	2018
					3	3	ISSUED FOR PERMIT REVIEW	2019-11-14	DILLION CONSULTING	2019	2019	2019
					4	4	ISSUED FOR PERMIT REVIEW	2020-11-14	DILLION CONSULTING	2020	2020	2020
					5	5	ISSUED FOR PERMIT REVIEW	2021-11-14	DILLION CONSULTING	2021	2021	2021
					6	6	ISSUED FOR PERMIT REVIEW	2022-11-14	DILLION CONSULTING	2022	2022	2022

DUNDAS STREET OLD EAST VILLAGE


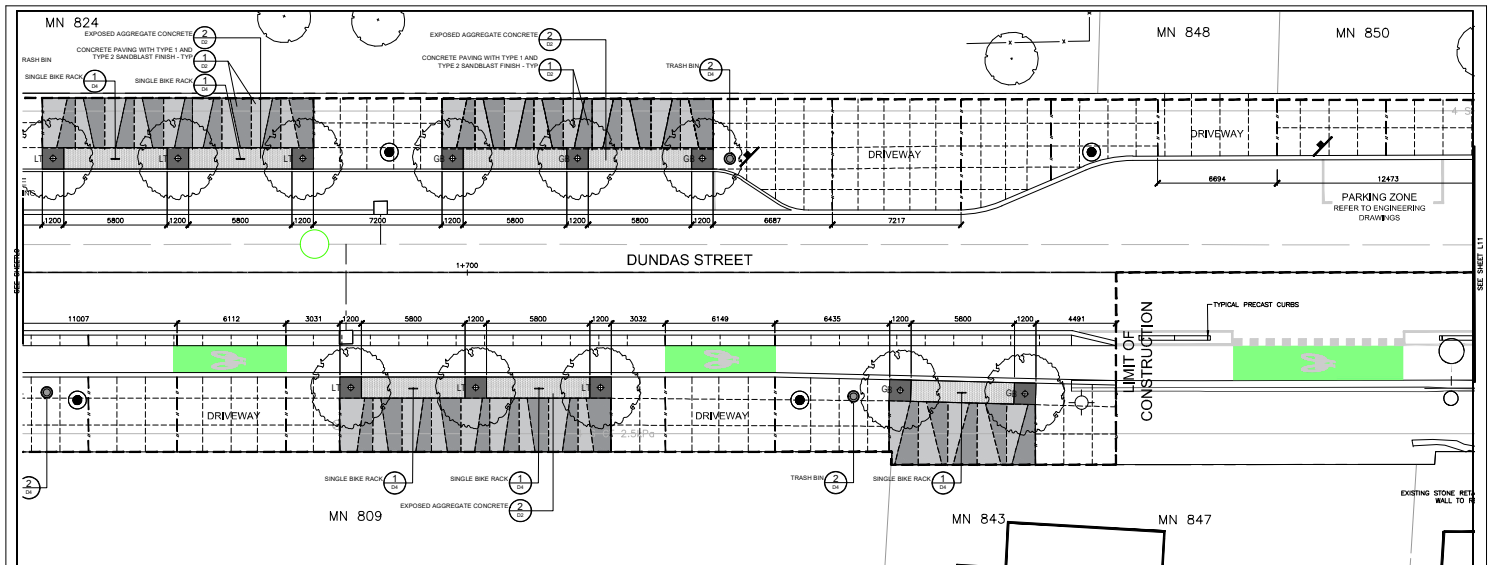
LANDSCAPE PLAN

DUNDAS STREET 14+000 TO 14+875

PROJECT NO. 188862

SHEET NO. L9

DATE FILE NO.



**MASTER LEGEND**

GENERAL	PAVING	PLANTING
14+500 STREET CENTRE LINE AND STATION NUMBER	EXPANSION JOINT	DECIDUOUS TREE WITH TREE GRATE 1.2M X 1.2M
PROPERTY LINE/RIGHT OF WAY	CONTROL JOINT (SAW CUT)	MULTI-STEM TREE
LIMIT OF CONSTRUCTION	TACTILE WARNING PLATES	GRASS/PERENNIAL PLANTING
BUILDING WALL	STREET NAME ENGRAVING	SHRUB PLANTING
ESTIMATED BUILDING ENTRY DOOR LOCATION	1.2m EXPOSED AGGREGATE	
MN 671 ADDRESS NUMBER	TYPE 1	
LIGHTING/ELECTRICAL/OTHER SERVICES	TYPE 2	
PROPOSED LIGHT STANDARD	CONCRETE PAVING WITH TYPE 1 AND TYPE 2 SANDBLAST FINISH-TYP	
EXISTING LIGHT STANDARD		
TRAFFIC SIGNAL/AND OR PEDESTRIAN PUSH-BUTTON POLE		
PROPOSED FIRE HYDRANT		
PROPOSED WATER MAIN CURB STOP		
EXISTING GAS VALVE AND UNDERGROUND LINE		
PROPOSED CATCHBASIN		
PROPOSED MANHOLE		
	SITE FURNITURE	
	TRASH RECEPTACLE	
	TRASH/RECYCLE BINS	
	BIKE RACK	
	STREET SIGN	
	PEDESTRIAN CROSSING SIGNAL	

EXISTING SERVICES	DRAINAGE & SOURCE	DATE	AS CONSTRUCTED SERVICES	COMPLETION	REVISION	NO.	DESCRIPTION	DATE	CONTRACTOR	DATE	DATE	DATE
					1	1	ISSUED FOR PERMIT REVIEW	2017-08-27	DILLION CONSULTING	2017	2017	2017
					2	2	ISSUED FOR PERMIT REVIEW	2018-11-14	DILLION CONSULTING	2018	2018	2018
					3	3	ISSUED FOR PERMIT REVIEW	2019-11-14	DILLION CONSULTING	2019	2019	2019
					4	4	ISSUED FOR PERMIT REVIEW	2020-11-14	DILLION CONSULTING	2020	2020	2020
					5	5	ISSUED FOR PERMIT REVIEW	2021-11-14	DILLION CONSULTING	2021	2021	2021
					6	6	ISSUED FOR PERMIT REVIEW	2022-11-14	DILLION CONSULTING	2022	2022	2022

DUNDAS STREET OLD EAST VILLAGE

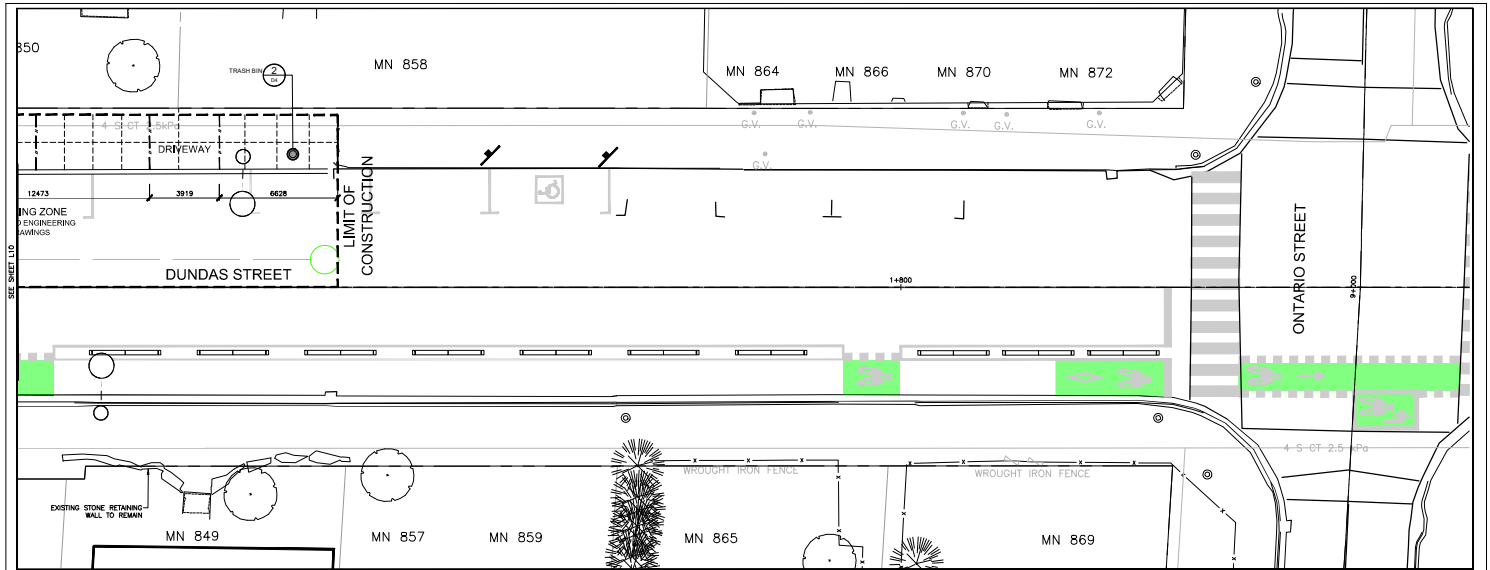
LANDSCAPE PLAN

DUNDAS STREET 14+875 TO 14+700

PROJECT NO. 188862

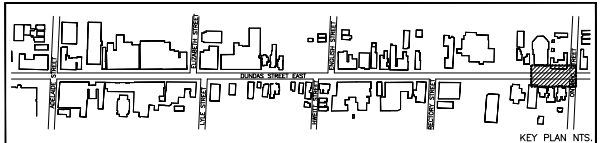
SHEET NO. L10

DATE FILE NO.



**MASTER LEGEND**

GENERAL	PAVING	PLANTING
1+500 STREET CENTRE LINE AND STATION NUMBER	EXPANSION JOINT	DECIDUOUS TREE WITH TREE GAZE 1.2M X 1.2M
PROPERTY LINE/RIGHT OF WAY	CONTROL JOINT (SAW CUT)	MULTI-STEM TREE
LIMIT OF CONSTRUCTION	TACTILE WARNING PLATES	GRASS/PERENNIAL PLANTING
BUILDING WALL	STREET NAME ENGRAVING	SHRUB PLANTING
ESTIMATED BUILDING ENTRY DOOR LOCATION ADDRESS NUMBER	1.2m EXPOSED AGGREGATE	
MN 671	TWO TYPES OF CONCRETE PAVEMENT FINISHES: LIGHT AND MEDIUM SANDBLAST	
LIGHTING/ELECTRICAL/OTHER SERVICES	SITE FURNITURE	
PROPOSED LIGHT STANDARD	TRASH RECEPTACLE	
EXISTING LIGHT STANDARD	TRASH/RECYCLE BINS	
TRAFFIC SIGNAL/AND OR PEDESTRIAN PUSHBUTTON POLE	BIKE RACK	
PROPOSED FIRE HYDRANT	STREET SIGN	
PROPOSED WATER MAIN CURB STOP	PEDESTRIAN CROSSING SIGNAL	
EXISTING GAS VALVE AND UNDERGROUND LINE		
PROPOSED CATCHBASIN		
PROPOSED MANHOLE		



EXISTING SERVICES	DRAWING #, SOURCE	DATE	ALL CONSTRUCTED SERVICES	COMPLETION	REVISION	NO.	REVISION	DATE	COMPLETION
					ISSUED FOR THE CLIENT REVIEW	1		2019-08-27	2019
					ISSUED FOR THE SECOND REVIEW	2		2019-11-14	2019
					ISSUED FOR THE THIRD REVIEW	3		2019-12-16	2019
					ISSUED FOR CONSTRUCTION	4		2020-01-15	2020



DUNDAS STREET OLD EAST VILLAGE  
 LANDSCAPE PLAN  
 DUNDAS STREET 1+750 TO 1+825

PROJECT NO. 188862  
 SHEET NO. L11  
 PLAN FILE NO.

C:\Users\jwainwright\Desktop\Projects\188862 - Dundas Street Old East Village - Landscape Plan.dwg