



Dundas- TVP Connection




Image Source: IBI Group



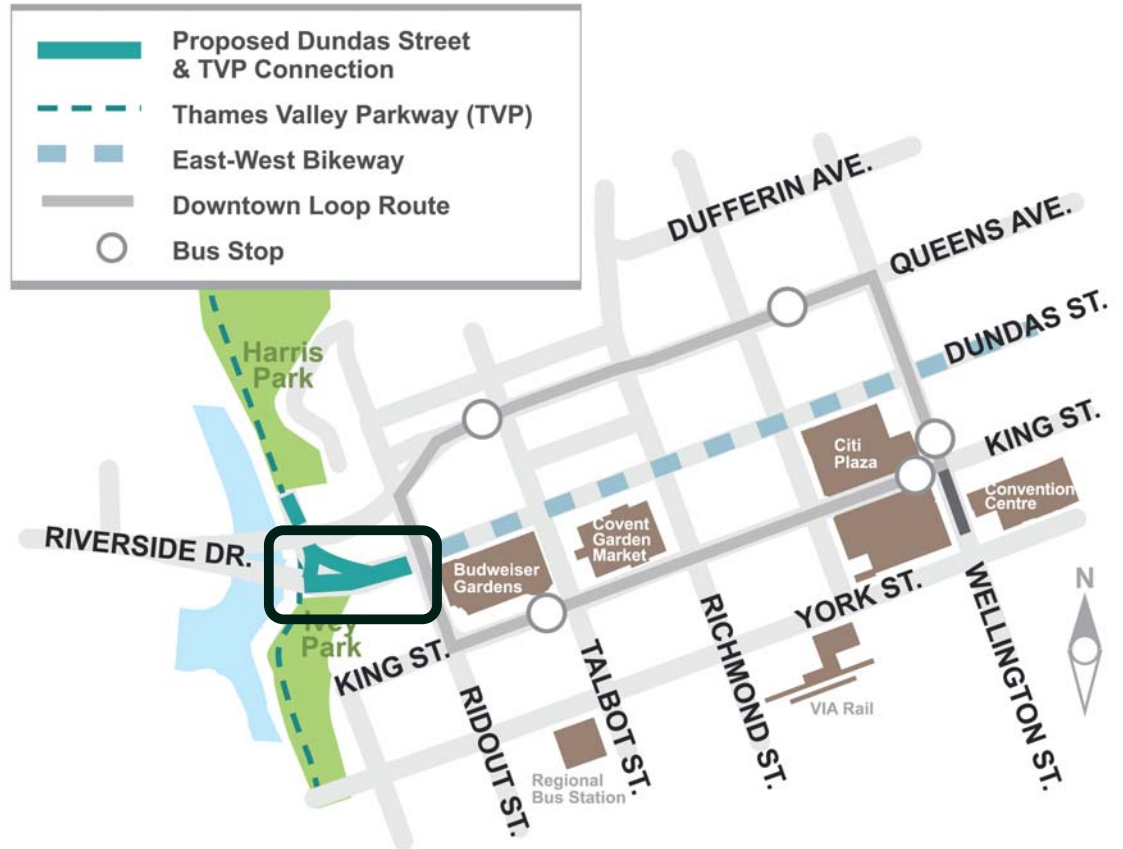
Cycling Advisory Committee
February 19th, 2020



Presentation Overview

- 1) Project Overview & Objectives
- 2) Project Schedule
- 3) Background & Project History
- 4) Concept Overview
- 5) Integration with Dundas Place
- 6) Public Consultation

Project Overview



Source:

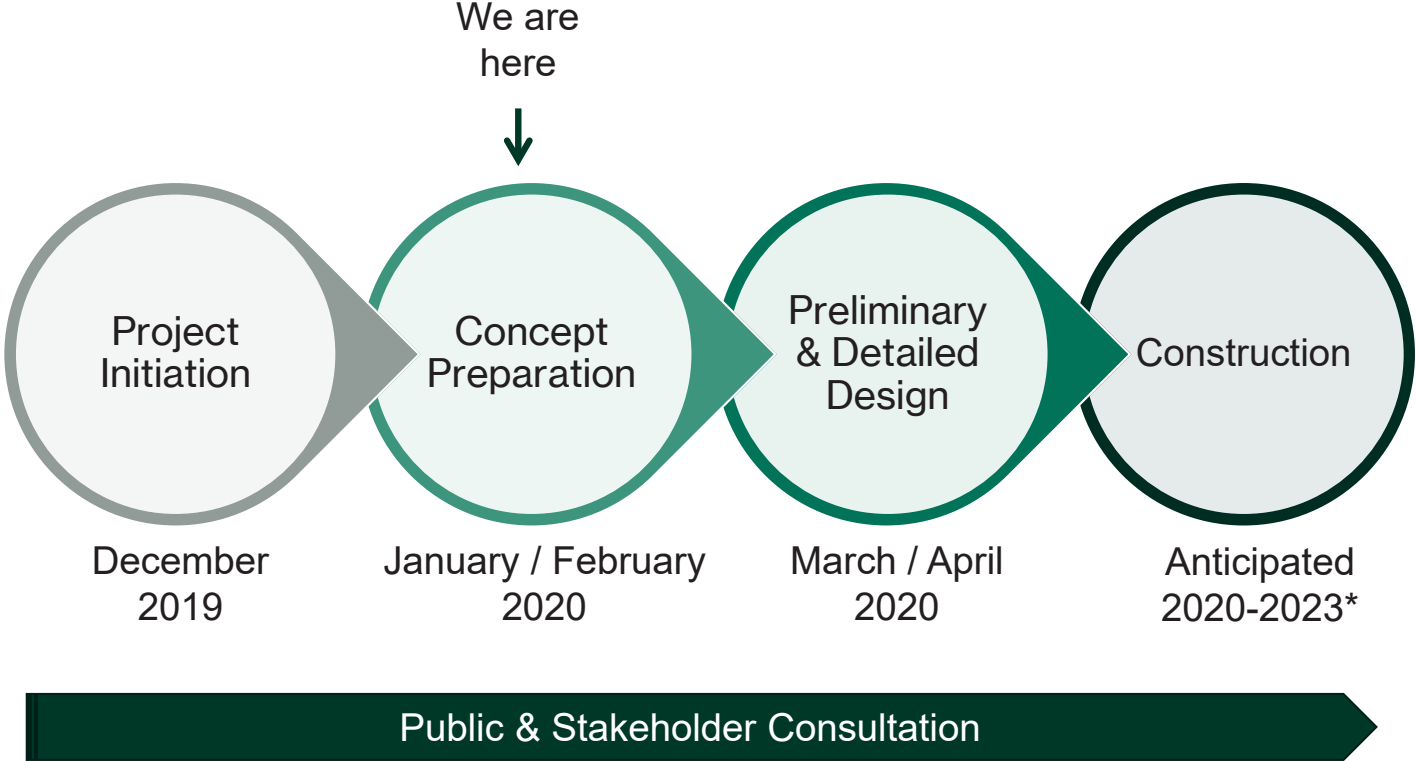
City of London

Project Objectives

- ▶ Provide a **continuous cycling connection** between the Thames Valley Parkway and London's downtown
- ▶ Improve **access to existing transit** routes as well as planned rapid transit stops
- ▶ Create **all ages and abilities** cycling facilities to draw recreational cyclists into the downtown
- ▶ Improve **pedestrian facilities** and provide space for **public amenities**, including public art
- ▶ Integrate with **Dundas Place flex street**



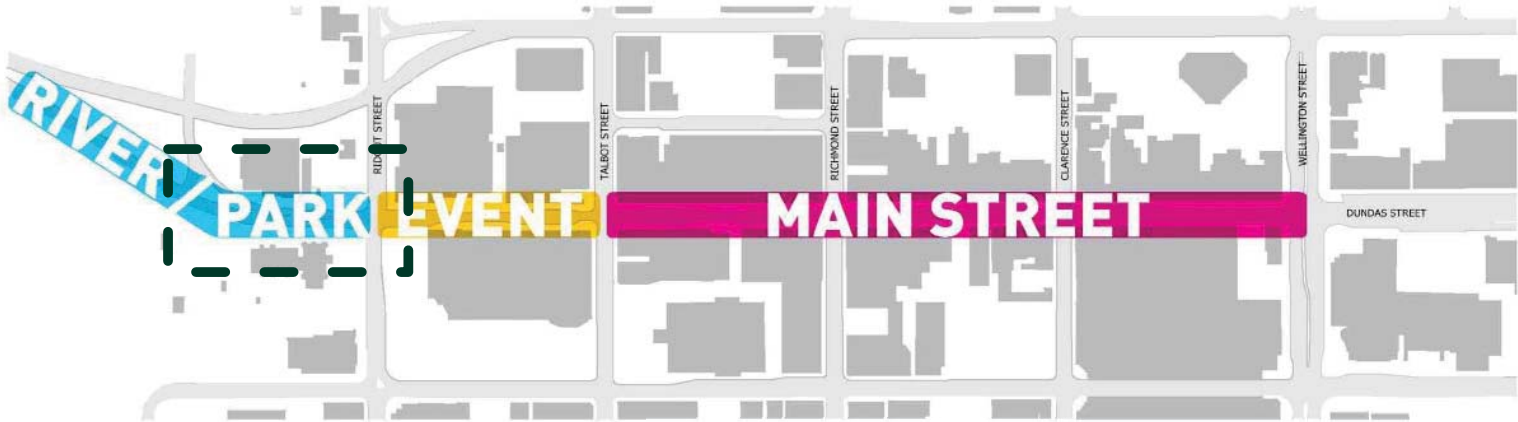
Project Timelines



* Requires coordination with Downtown Loop



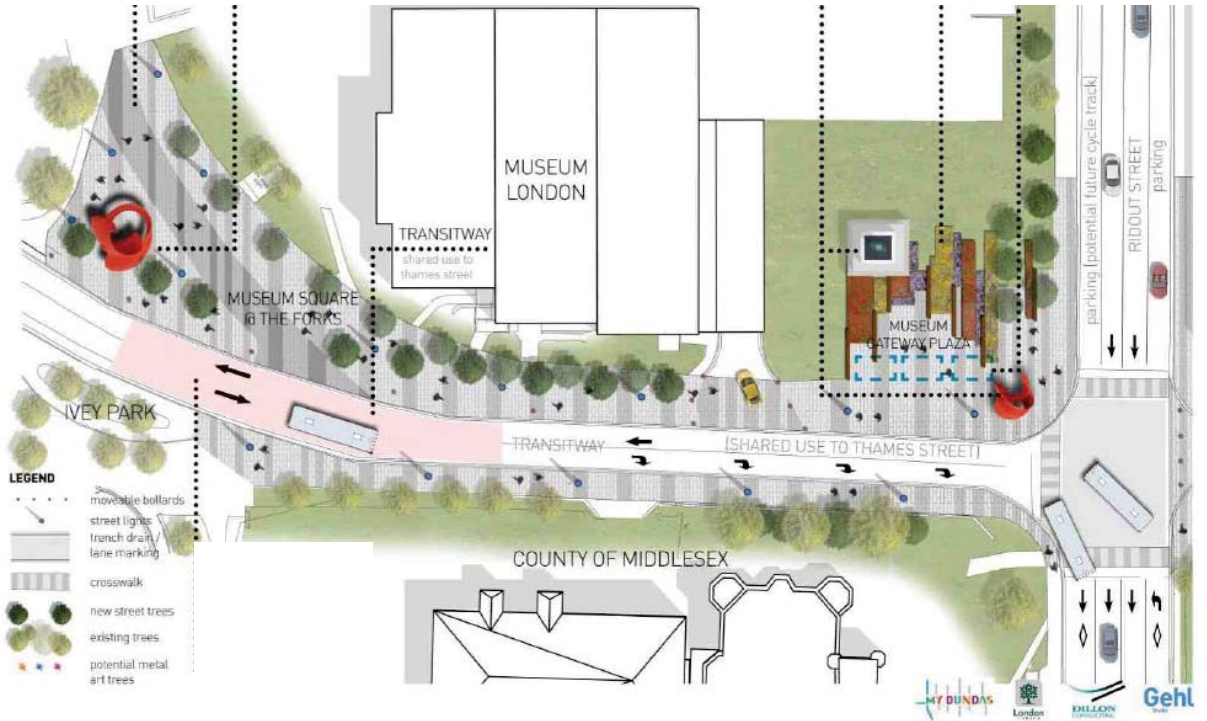
Project History



Source: Dundas Place Environmental Study Report (2016)



Project History



Park Block

Source: Dundas Place Environmental Study Report (2016)

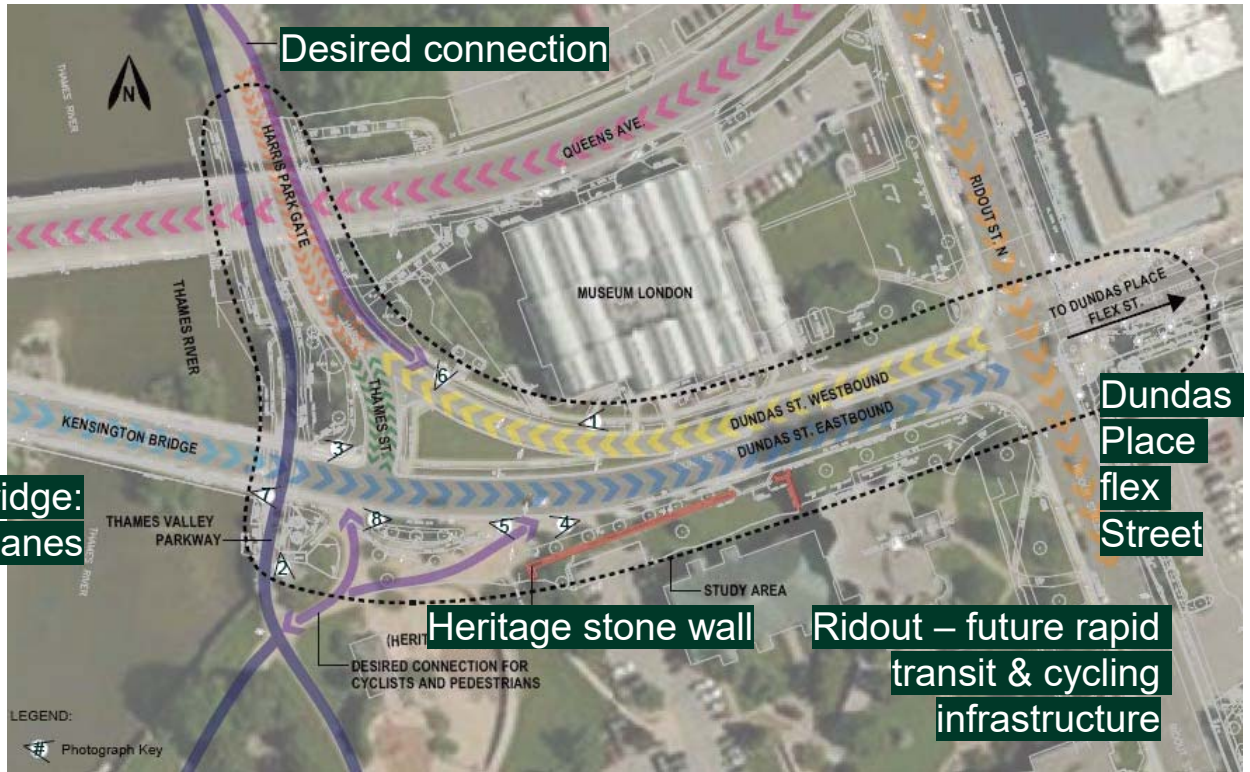
Integration with Dundas Place



Image Source: IBI Group

- ▶ Integrate materials, finishes and street furniture
- ▶ “Flex space” concept & possible pedestrian plaza
- ▶ Modify Thames Street ramp entry
- ▶ Incorporate public art

Existing Conditions



Kensington Bridge:
2 eastbound lanes

Heritage stone wall

Ridout – future rapid
transit & cycling
infrastructure

Dundas
Place
flex
Street

Concept 1



Future connection to
Riverside/Wilson to be
evaluated by City

- Thames Valley Parkway (Existing)
- Potential Circulation to/from TVP
- Potential Crossing Location

Bi-directional Cycle
Track (South)

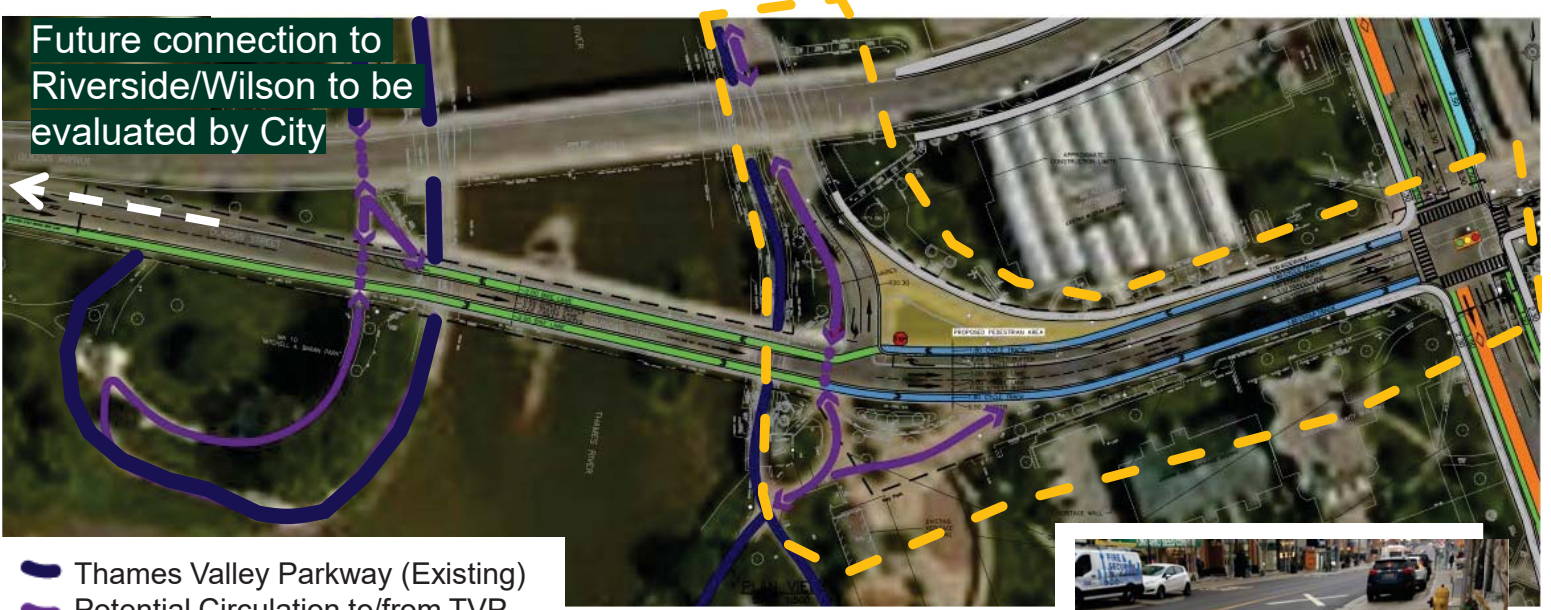


Image Source: Laurence Lui



Concept 2A

Future connection to Riverside/Wilson to be evaluated by City



- Thames Valley Parkway (Existing)
- Potential Circulation to/from TVP
- Potential Crossing Location



Image Source: IBI Group

Uni-directional Cycle Track – Alternate A



Concept 3

Future connection to Riverside/Wilson to be evaluated by City



- Thames Valley Parkway (Existing)
- Potential Circulation to/from TVP
- Potential Crossing Location



Image Source: IBI Group

Partial Flex Street: Bi-directional Cycle Track



Concept 4

Concept Under Development

Uni-directional / Bi-directional Cycle Track

Join Us: Dundas Cycling Projects

Open House Thursday, Feb. 27, 2020



The City of London is hosting an open house for two Dundas Street infrastructure projects designed to improve east-west cycling connections and better links to transit:

- **Dundas Cycle Track**
connecting Downtown with Old East Village

- **Dundas-TVP Connection**
creating a continuous cycling connection between Dundas and the TVP



Join us to learn more, and give input to help shape the designs.

When: Thurs. Feb. 27, 2020, 4:30 – 6:30 p.m., drop-in format

Where: Catholic Central High School, 450 Dundas St., Cafeteria

Bus routes: 2, 20

Bike parking: secure bike parking will be provided at the venue

Can't make it, but still have feedback?

Tell us your thoughts at getinvolved.london.ca



Cycling Advisory Committee Input

- 1) What concept do you prefer?
- 2) What other factors should be considered?
- 3) What type of furnishings and streetscape elements would you like to see included in this project?



Image Sources: IBI Group



Thank you! More questions?



Image Source: IBI Group



Andrew Giesen, C.E.T.
Senior Transportation Technologist
Tel: 519-661-2489 X 8488
E-mail: agiesen@London.ca

Sandra Hayman, P.Eng.
Tel: 519-472-7328 ext. 63003
Email: shayman@ibigroup.com

