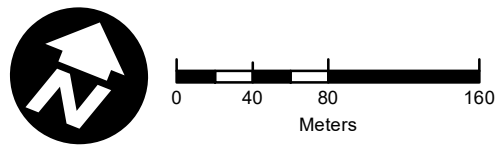








**APPENDIX 'B' - LOCATION MAP - POWELL DRAIN**





-  Project Location
-  Uplands North Storm Water Management Facility B2

-  Vegetation
-  Draft Plan Approved

- Legend:**
-  Land Parcel
  -  Condominiums

-  Road
-  Clay Pipe

-  Urban Growth Boundary
-  Water Body

Map Produced by JCh  
 Stormwater Engineering  
 Printed: September 3 2019  
 300 Dufferin Avenue,  
 PO Box 5035  
 London, Ontario  
 N6A 4L9  
[www.London.ca](http://www.London.ca)

