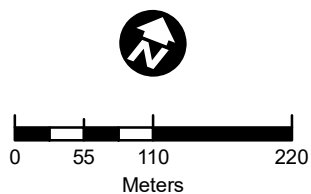
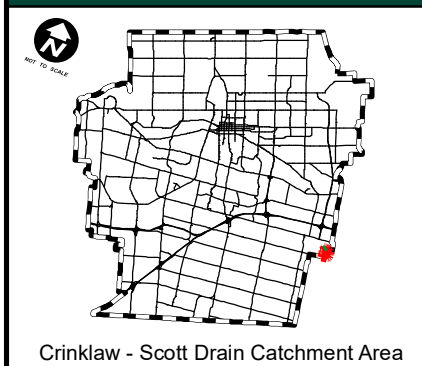








APPENDIX 'C' - LOCATION MAP - CRINKLAW - SCOTT DRAIN



Legend

-  Crinklaw-Scott Drain
-  City of London Limits
-  Crinklaw-Scott Drain Catchment Area
-  Major Roads
-  Waterways
-  Water body

Map Produced by
Stormwater Engineering
Printed: May 2019

300 Dufferin Avenue,
PO Box 5035
London, Ontario
N6A 4L9
www.London.ca

