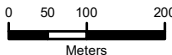

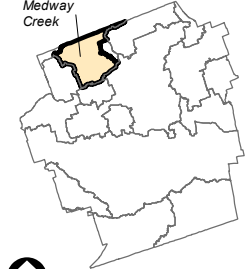












APPENDIX 'B' - LOCATION MAP



**Legend:**

	Proposed Fox Hollow SWM Facility #1 North Cell		Watershed Boundary
	Existing Fox Hollow Community SWM Facilities		Urban Growth Boundary
	Fox Hollow SWM Facility #1 North Cell Drainage Area		Road
	Land Parcel		Railroad
			City Limits



Water Body

Map Produced by  
the Stormwater  
Engineering Division

300 Dufferin Avenue,  
PO Box 5035  
London, Ontario  
N6A 4L9  
[www.London.ca](http://www.London.ca)

