




















Legend

- | | | | | | |
|---|------------------------|---|--------------------------|--|---|
|  | Downtown |  | Future Community Growth |  | Environmental Review |
|  | Transit Village |  | Heavy Industrial |  | Farmland |
|  | Shopping Area |  | Light Industrial |  | Rural Neighbourhood |
|  | Rapid Transit Corridor |  | Future Industrial Growth |  | Waste Management Resource Recovery Area |
|  | Urban Corridor |  | Commercial Industrial |  | Urban Growth Boundary |
|  | Main Street |  | Institutional | | |
|  | Neighbourhood |  | Green Space | | |

This is an excerpt from the Planning Division's working consolidation of Map 1 - Place Types of the London Plan, with added notations.

At the time of the printing of this map, the Rapid Transit EA is in progress. This map shows the Rapid Transit Corridors and Urban Corridors to recognize potential alignments. These Place Types will be modified to align with the results of the EA process for the final version of The London Plan.

CITY OF LONDON

Planning Services /
Development Services

**LONDON PLAN MAP 1
- PLACE TYPES -**

PREPARED BY: Planning Services



Scale 1:30,000



File Number: Z-8973

Planner: MS

Technician: RC

Date: November 7, 2018