










APPENDIX 'B' - LOCATION MAP - DINGMAN CREEK, MUNICIPAL CLASS ENVIRONMENTAL ASSESSMENT - PROPOSED PHASE 1 CATCHMENT AREA



0 237.5 475 950
Meters

Legend:

 Dingman Creek, EA Proposed Phase 1 Catchment Area	 Draft Plan (DP) Approved	 Land Parcel	 Road	 Urban Growth Boundary	 Railroad	 Water Body
 DP Under Review						

Map Produced by
Stormwater Engineering
300 Dufferin Avenue,
PO Box 5035
London, Ontario
N6A 4L9
www.London.ca

