

LONGWORTH RD

MCMASTER DR

BARCLAY RD

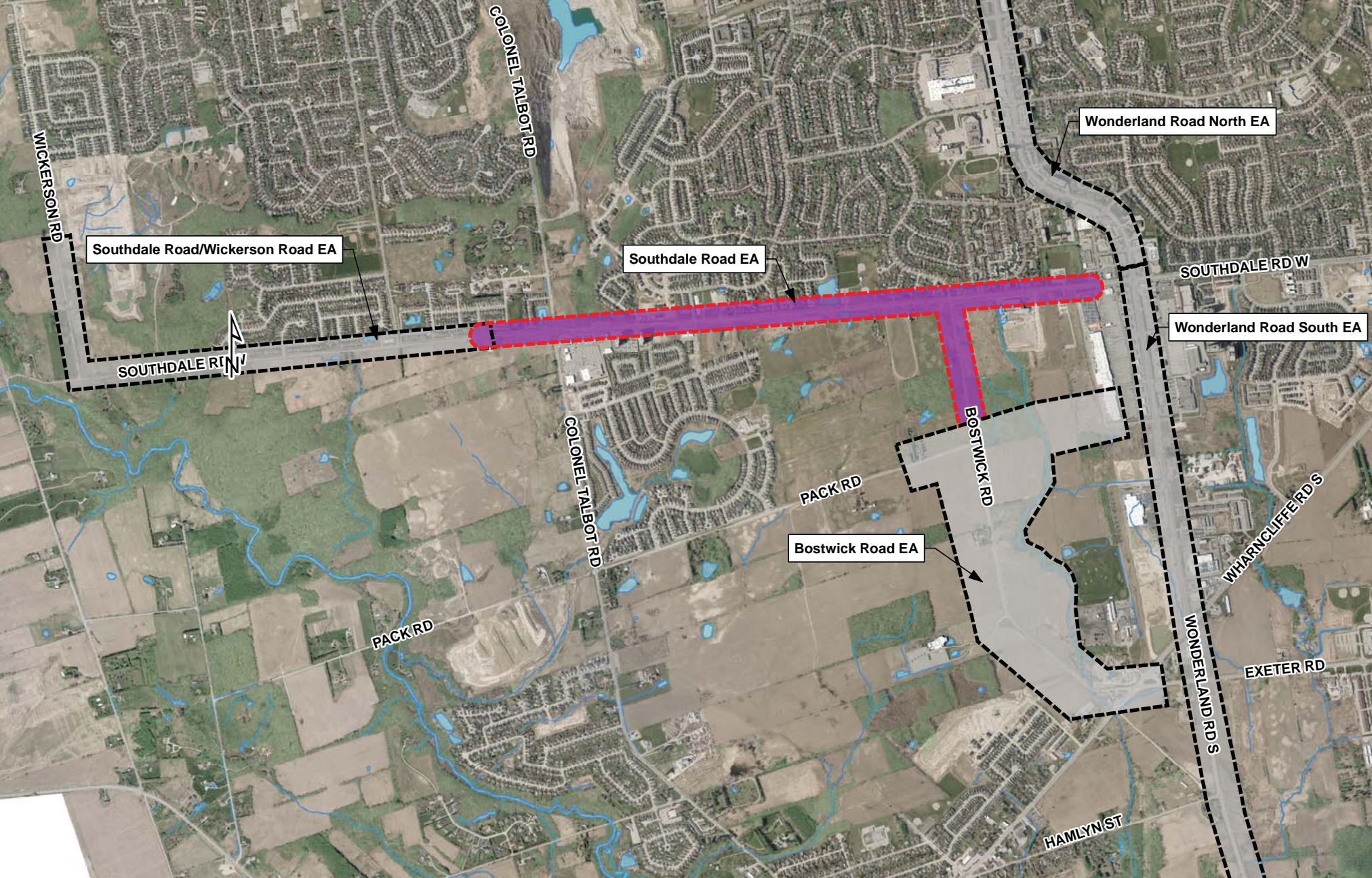
SOUTHDALE RD W

RALEIGH BLVD

BOSTWICK RD

COLONEL TALBOT RD

PACK RD



WICKERSON RD

Southdale Road/Wickerson Road EA

COLONEL TALBOT RD

Southdale Road EA

Wonderland Road North EA

SOUTHDALE RD W

SOUTHDALE RD N

Wonderland Road South EA

COLONEL TALBOT RD

PACK RD

BOSTWICK RD

Bostwick Road EA

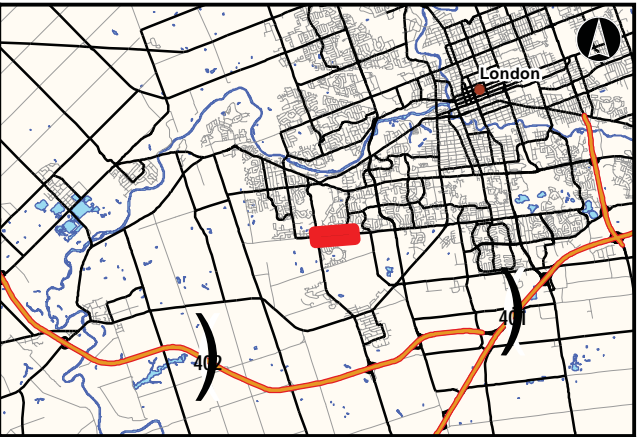
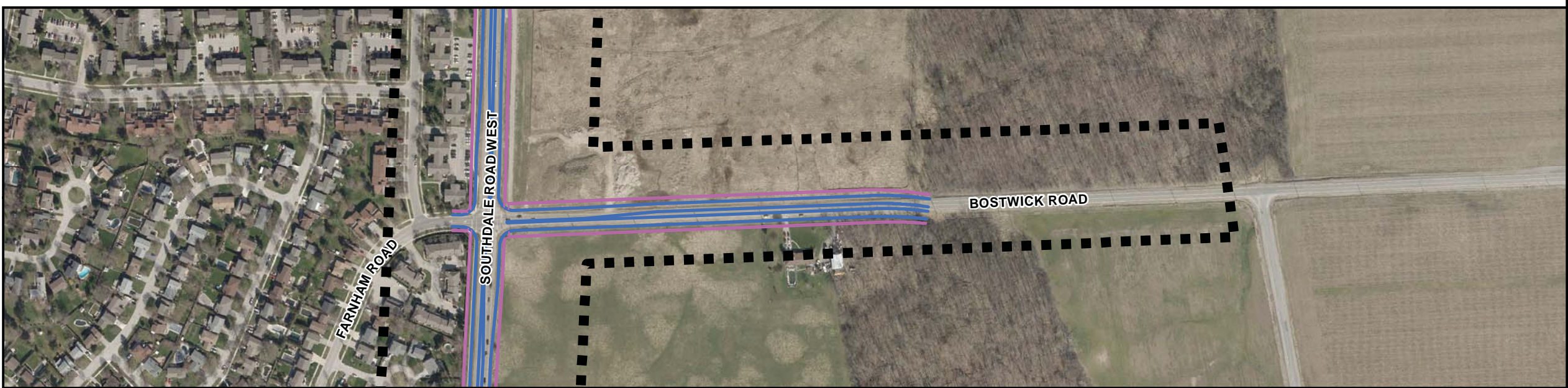
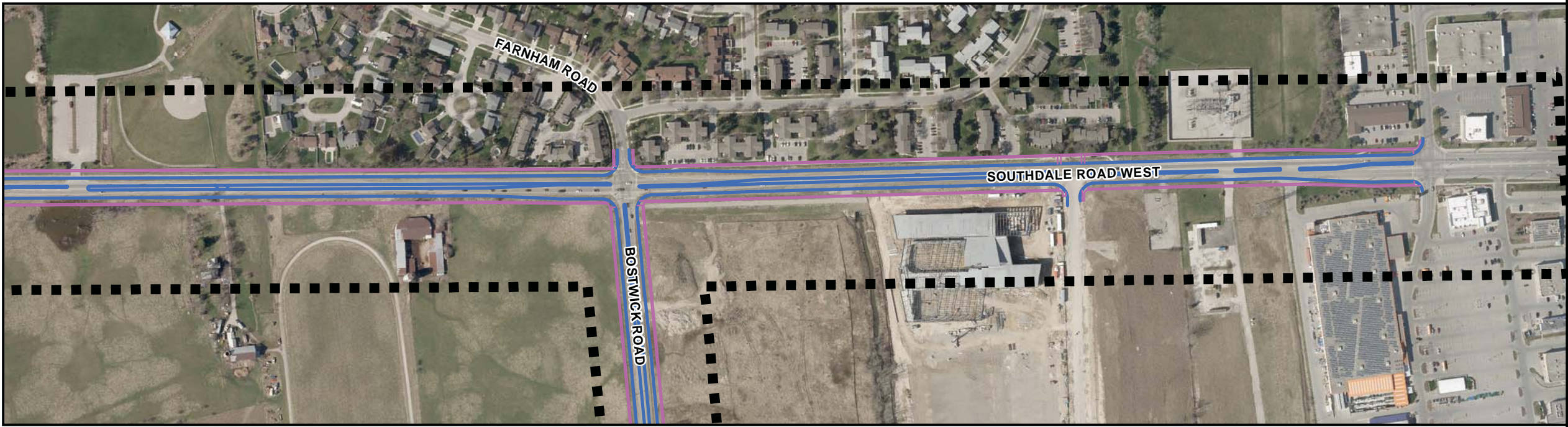
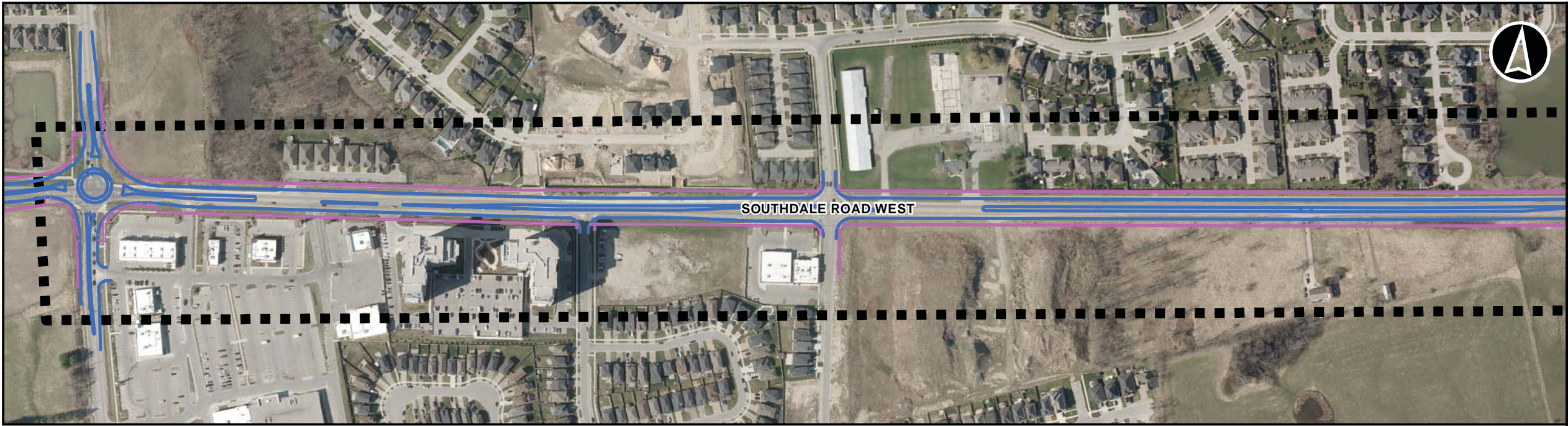
WHARNCIFFER RD S

PACK RD




WONDERLAND RD S

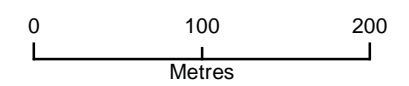
EXETER RD

HAMLIN ST



Legend

-  Study Area
-  Edge of Pavement
-  Sidewalk



**Southdale Road West Improvements
Environmental Assessment**

Preferred Design
Concept

Aug, 2018	1:4,500 <small>*when printed 11"x17"</small>	Datum: NAD 1983 UTM Zone 17N Source: LIO, AECOM, City of London
-----------	---	--

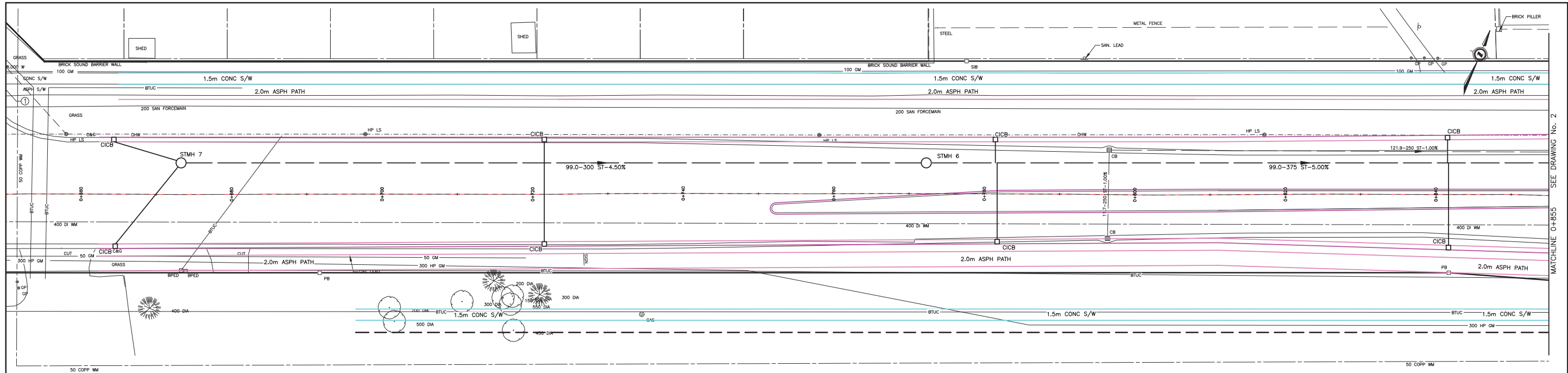
P#: 60542198



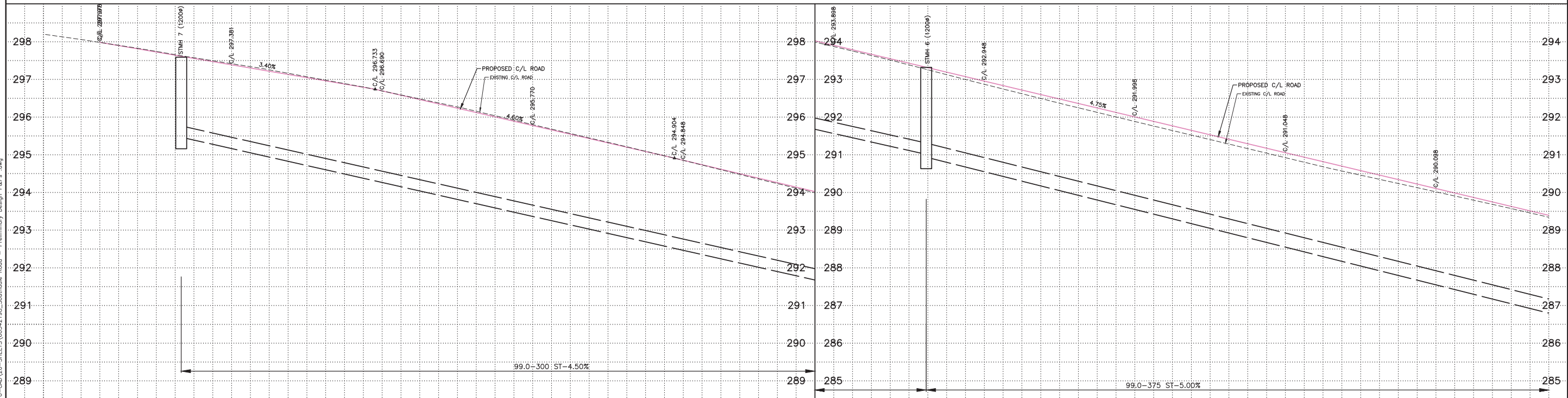
Figure 8-1

This drawing has been prepared for the use of AECOM's client and may not be used, reproduced or relied upon by third parties, except as agreed by AECOM and its client, as required by law or for use by governmental reviewing agencies. AECOM accepts no responsibility, and denies any liability whatsoever, to any party that modifies this drawing without AECOM's express written consent.

\\s01\proj\60542198\City of London\GIS\Graphics\EA\Figures\mxd\Report\Figure 8-1 Prel Design Concept.mxd
Date Saved: 02/02/2018 2:57:09 PM User Name: jldm1



SOUTHDALE ROAD WEST

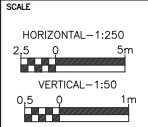


C/L WATERMAIN ELEVATION	
STATION SEWER INVERT	285.45BE
STATION SEWER INVERT	281.00AW 280.92BE

STATION	0+660	0+672.31	0+680	0+700	0+720	0+740	0+760	0+772.29	0+780	0+800	0+820	0+840
---------	-------	----------	-------	-------	-------	-------	-------	----------	-------	-------	-------	-------

EXISTING SERVICES	DRAWING #, SOURCE	DATE	AS CONSTRUCTED SERVICES	COMPLETION	DETAILS	No.	REVISIONS	DATE	CONSULTANT
					DESIGN				
					DRAWN BY				
					CHECKED				
					APPROVED				
					DATE				

CONSULTANT OR DIVISION
 THIS DRAWING HAS BEEN PREPARED FOR USE OF AECOM'S CLIENT AND MAY NOT BE USED, REPRODUCED OR RELIED UPON BY THIRD PARTIES, EXCEPT AS AGREED BY AECOM AND ITS CLIENT, AS REQUIRED BY LAW OR FOR USE BY GOVERNMENTAL REVIEWING AGENCIES. AECOM ACCEPTS NO RESPONSIBILITY, AND DENIES ANY LIABILITY WHATSOEVER, TO ANY PARTY THAT MODIFIES THIS DRAWING WITHOUT AECOM'S EXPRESS WRITTEN CONSENT. DO NOT SCALE THIS DOCUMENT. ALL MEASUREMENTS MUST BE OBTAINED FROM STATED DIMENSIONS.



SOUTHDALE ROAD WEST IMPROVEMENTS
 COLONEL TALBOT ROAD TO PINE VALLEY BOULEVARD

SOUTHDALE ROAD WEST
 FROM 0+660 TO 0+855

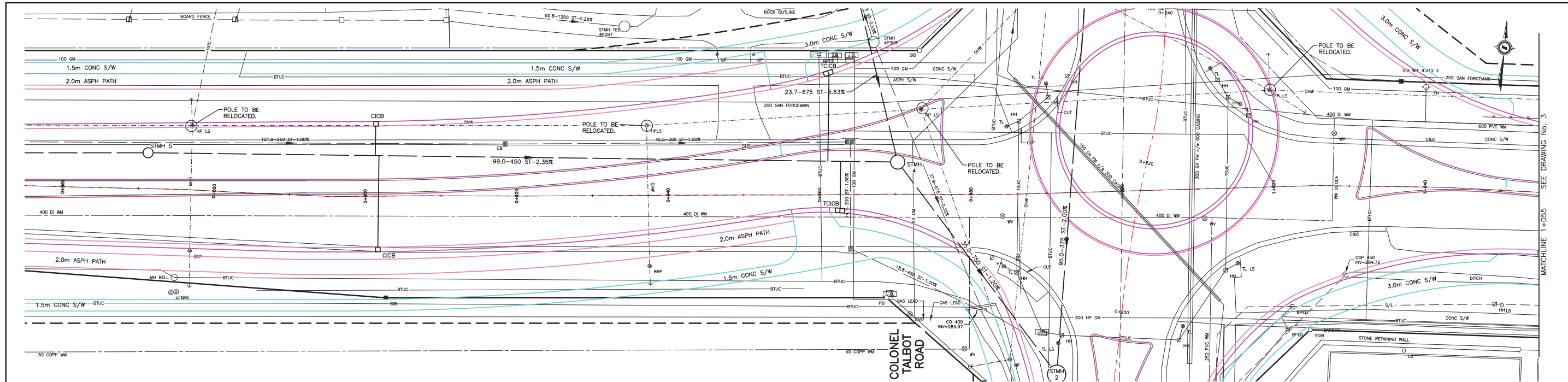
PROJECT No. 60542198
 SHEET No. 1
 PLAN FILE No.

P:\60542198 - Southdale Road EA\900-CAD-GIS\910-CAD\20-SHEETS\60542198_Southdale Road - Preliminary Design_P&Pa.dwg

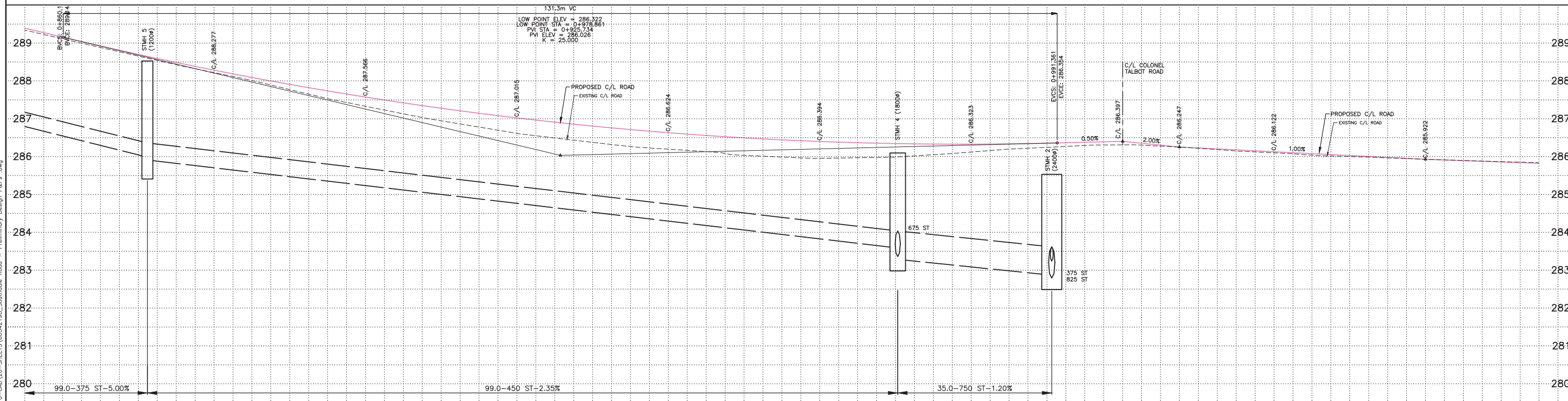
SEE DRAWING No. 2
 MATCHLINE 0+855

PRELIMINARY

P:\60542198 - Southdale Road EA\900-CAD-GIS\910-CAD\20-SHEETS\60542198_Southdale Road - Preliminary Design_P&Pa.dwg

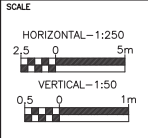


SOUTHDALE ROAD WEST



STATION	EXISTING SERVICES	DRAWING #, SOURCE	DATE	AS CONSTRUCTED SERVICES	COMPLETION	DETAILS	No.	REVISIONS	DATE	CONSULTANT
0+860						DESIGN				
0+871.20						DRAWN BY				
0+880						CHECKED				
0+900						APPROVED				
0+920						DATE				
0+940										
0+960										
0+970.30										
0+980										
0+990.64										
1+000										
1+020										
1+040										

CONSULTANT OR DIVISION
THIS DRAWING HAS BEEN PREPARED FOR USE OF AECOM'S CLIENT AND MAY NOT BE USED, REPRODUCED OR RELIED UPON BY THIRD PARTIES, EXCEPT AS AGREED BY AECOM AND ITS CLIENT, AS REQUIRED BY LAW OR FOR USE BY GOVERNMENTAL REVIEWING AGENCIES. AECOM ACCEPTS NO RESPONSIBILITY, AND DENIES ANY LIABILITY WHATSOEVER, TO ANY PARTY THAT MODIFIES THIS DRAWING WITHOUT AECOM'S EXPRESS WRITTEN CONSENT. DO NOT SCALE THIS DOCUMENT. ALL MEASUREMENTS MUST BE OBTAINED FROM STATED DIMENSIONS.



SOUTHDALE ROAD WEST IMPROVEMENTS
COLONEL TALBOT ROAD TO PINE VALLEY BOULEVARD

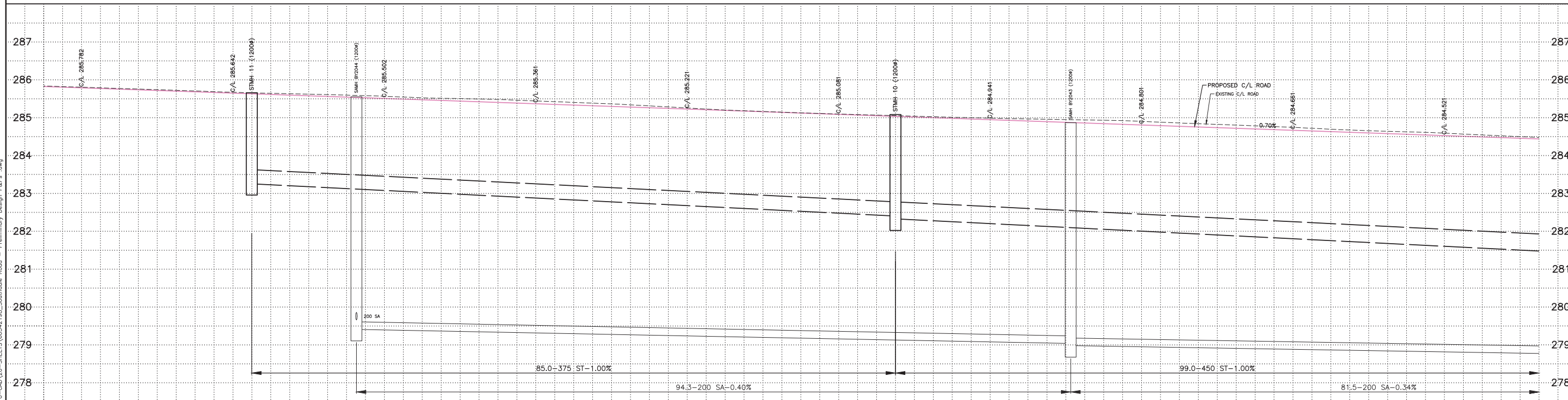
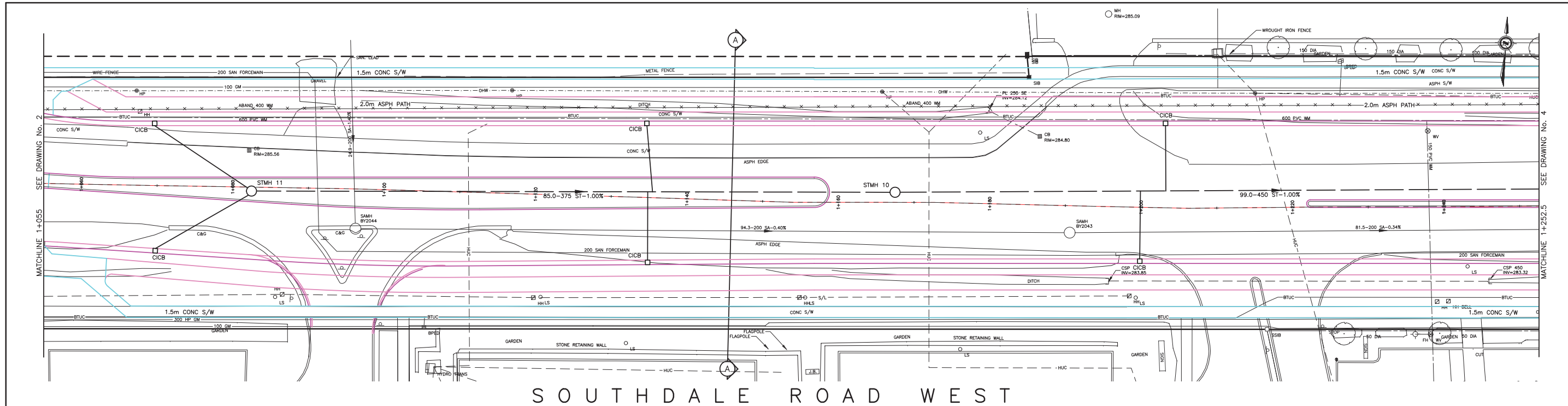
SOUTHDALE ROAD WEST
FROM 0+855 TO 1+055

PROJECT No. **60542198**
SHEET No. **2**
PLAN FILE No.

PRELIMINARY

MATCHLINE 1+055 SEE DRAWING No. 3

P:\60542198 - Southdale Road EA\900-CAD-GIS\910-CAD\20-SHEETS\60542198_Southdale Road - Preliminary Design_P&Pa.dwg

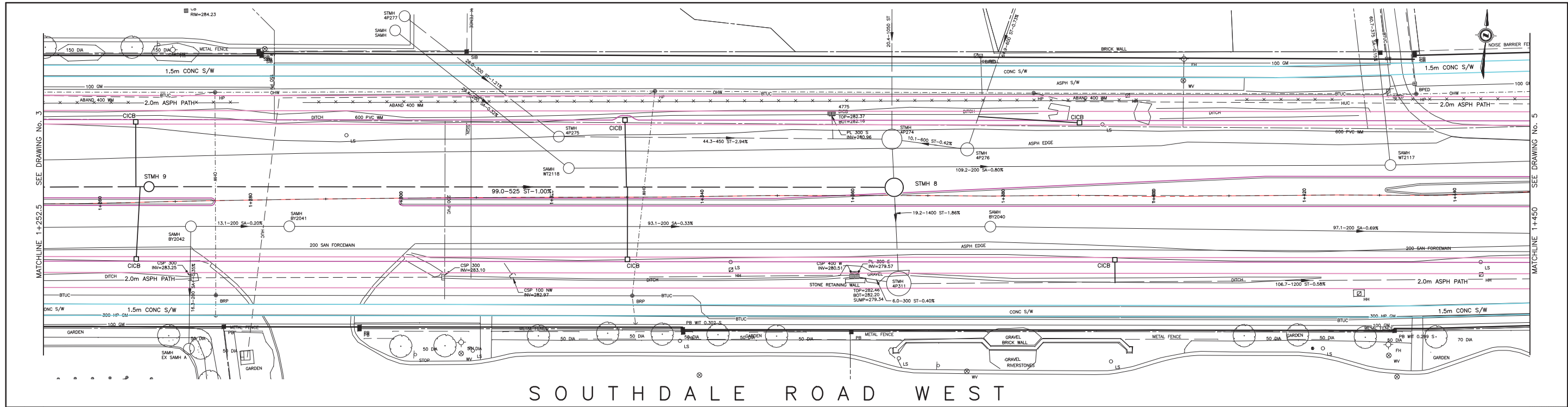


STATION	EXISTING SERVICES	DRAWING #, SOURCE	DATE	AS CONSTRUCTED SERVICES	COMPLETION	DETAILS	No.	REVISIONS	DATE	CONSULTANT
1+060										
1+080										
1+082.48										
1+096.31										
1+100										
1+120										
1+140										
1+160										
1+167.50										
1+180										
1+196.65										
1+200										
1+220										
1+240										

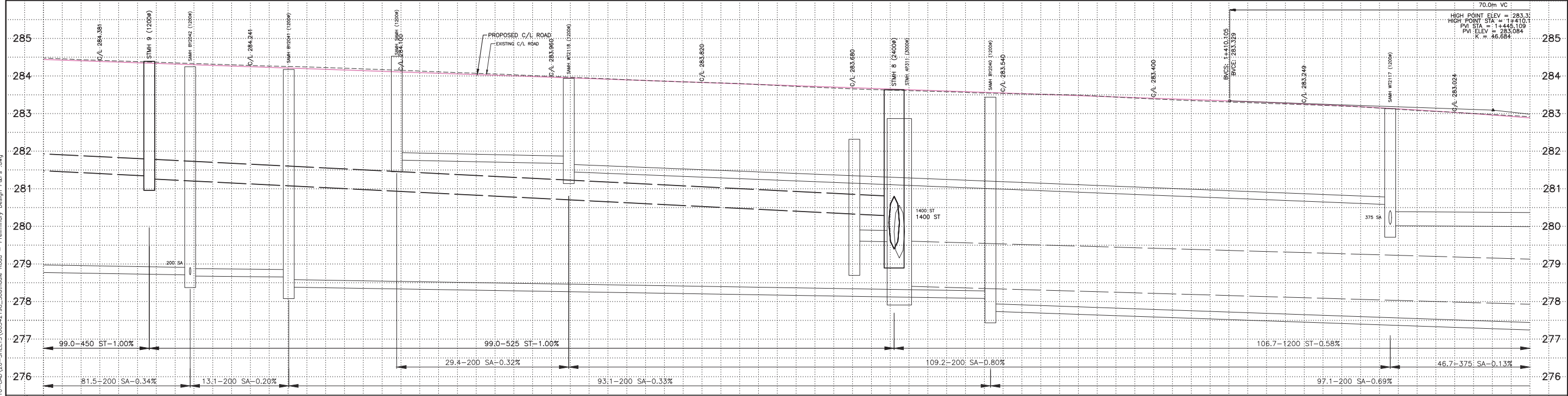
<p>CONSULTANT OR DIVISION THIS DRAWING HAS BEEN PREPARED FOR USE OF AECOM'S CLIENT AND MAY NOT BE USED, REPRODUCED OR RELIED UPON BY THIRD PARTIES, EXCEPT AS AGREED BY AECOM AND ITS CLIENT, AS REQUIRED BY LAW OR FOR USE BY GOVERNMENTAL REVIEWING AGENCIES. AECOM ACCEPTS NO RESPONSIBILITY, AND DENIES ANY LIABILITY WHATSOEVER, TO ANY PARTY THAT MODIFIES THIS DRAWING WITHOUT AECOM'S EXPRESS WRITTEN CONSENT. DO NOT SCALE THIS DOCUMENT. ALL MEASUREMENTS MUST BE OBTAINED FROM STATED DIMENSIONS.</p>										<p>ENGINEER'S STAMP</p>		<p>AECOM London, Ontario 519.673.0510</p>		<p>CORPORATION OF THE CITY OF LONDON London CANADA</p>		<p>SCALE HORIZONTAL - 1:250 VERTICAL - 1:50</p>		<p>SOUTHDALE ROAD WEST IMPROVEMENTS COLONEL TALBOT ROAD TO PINE VALLEY BOULEVARD</p>		<p>PROJECT No. 60542198 SHEET No. 3 PLAN FILE No.</p>					
<p>EXISTING SERVICES</p>										<p>DATE</p>		<p>AS CONSTRUCTED SERVICES</p>		<p>COMPLETION</p>		<p>DETAILS</p>		<p>No.</p>		<p>REVISIONS</p>		<p>DATE</p>		<p>CONSULTANT</p>	
<p>DESIGN BY</p>										<p>CHECKED BY</p>		<p>APPROVED BY</p>		<p>DATE</p>		<p>OCT. 2017</p>									

PRELIMINARY

SOUTHDALE ROAD WEST
FROM 1+055 TO 1+252.5



SOUTHDALE ROAD WEST



STATION	EXISTING SERVICES	DRAWING #, SOURCE	DATE	AS CONSTRUCTED SERVICES	COMPLETION	DETAILS	No.	REVISIONS	DATE	CONSULTANT
1+260										
1+265.56										
1+272.00										
1+280										
1+285.10										
1+300										
1+320										
1+322.20										
1+340										
1+360										
1+365.52										
1+376.32										
1+380										
1+400										
1+420										
1+431.43										

PRELIMINARY

SOUTHDALE ROAD WEST IMPROVEMENTS
COLONEL TALBOT ROAD TO PINE VALLEY BOULEVARD

SOUTHDALE ROAD WEST
FROM 1+252.5 TO 1+450

PROJECT No. **60542198**

SHEET No. **4**

PLAN FILE No.

SCALE

HORIZONTAL - 1:250

VERTICAL - 1:50

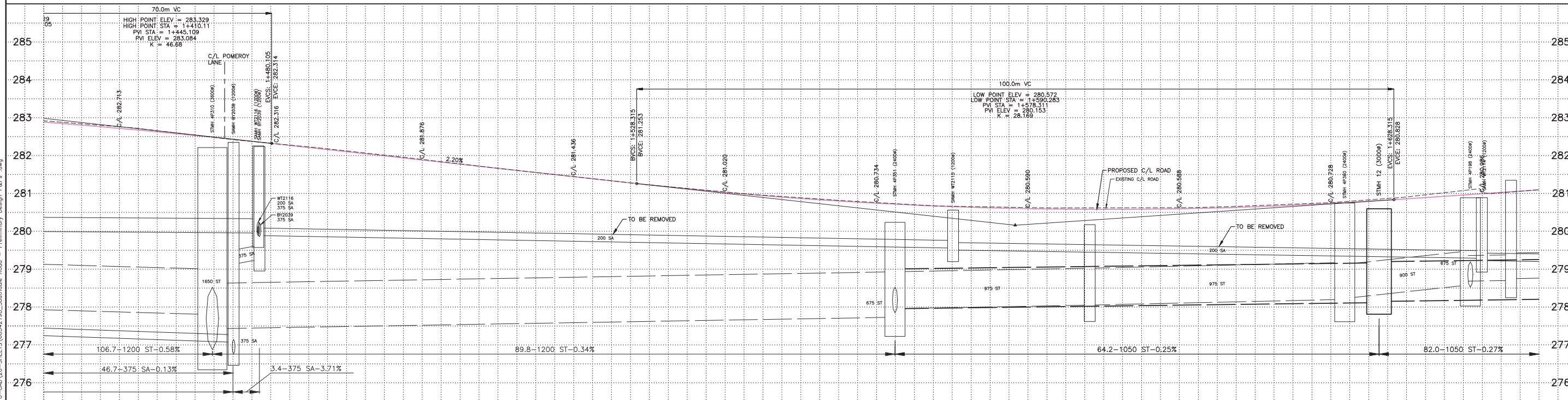
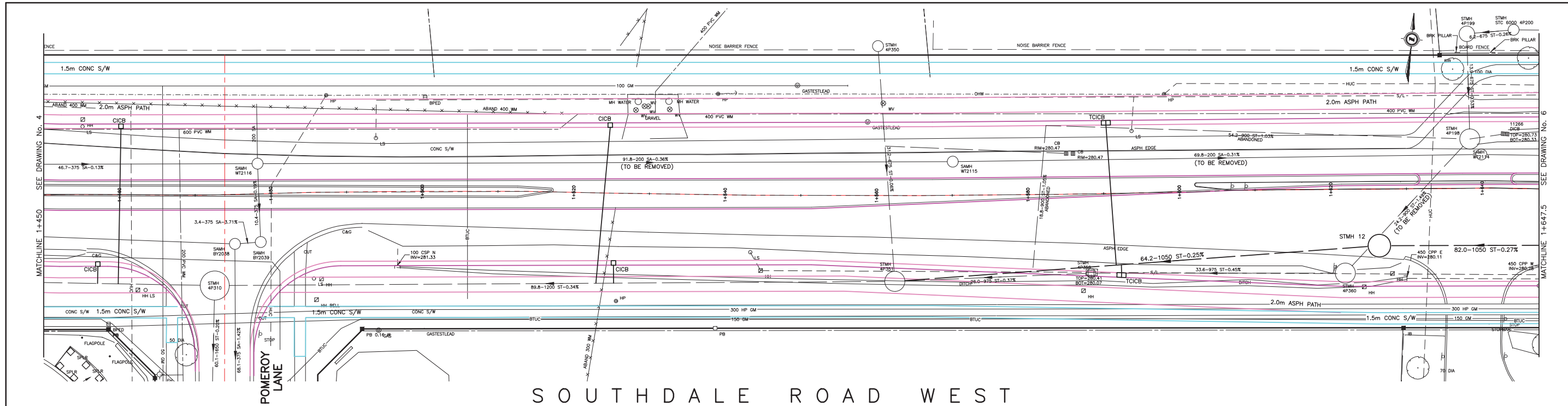
AECOM
London, Ontario
519.673.0510

CORPORATION OF THE
CITY OF LONDON

DESIGN BY	CHECKED	APPROVED	DATE
			OCT. 2017

CONSULTANT OR DIVISION: THIS DRAWING HAS BEEN PREPARED FOR USE OF AECOM'S CLIENT AND MAY NOT BE USED, REPRODUCED OR RELIED UPON BY THIRD PARTIES, EXCEPT AS AGREED BY AECOM AND ITS CLIENT, AS REQUIRED BY LAW OR FOR USE BY GOVERNMENTAL REVIEWING AGENCIES. AECOM ACCEPTS NO RESPONSIBILITY, AND DENIES ANY LIABILITY WHATSOEVER, TO ANY PARTY THAT MODIFIES THIS DRAWING WITHOUT AECOM'S EXPRESS WRITTEN CONSENT. DO NOT SCALE THIS DOCUMENT. ALL MEASUREMENTS MUST BE OBTAINED FROM STATED DIMENSIONS.

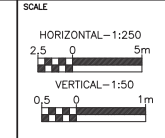
P:\60542198 - Southdale Road EA\900-CAD-GIS\910-CAD\20-SHEETS\60542198_Southdale Road - Preliminary Design_P&P.dwg



STATION	EXISTING SERVICES	DRAWING #, SOURCE	DATE	AS CONSTRUCTED SERVICES	COMPLETION	DETAILS	No.	REVISIONS	DATE	CONSULTANT
1+440										
1+472.28										
1+475.08										
1+478.34										
1+480										
1+500										
1+520										
1+540										
1+560										
1+562.43										
1+570.11										
1+580										
1+586.15										
1+600										
1+620										
1+621.64										
1+626.37										
1+632.22										
1+632.64										
1+640.19										

STATION	EXISTING SERVICES	DRAWING #, SOURCE	DATE	AS CONSTRUCTED SERVICES	COMPLETION	DETAILS	No.	REVISIONS	DATE	CONSULTANT
1+440										
1+472.28										
1+475.08										
1+478.34										
1+480										
1+500										
1+520										
1+540										
1+560										
1+562.43										
1+570.11										
1+580										
1+586.15										
1+600										
1+620										
1+621.64										
1+626.37										
1+632.22										
1+632.64										
1+640.19										

CONSULTANT OR DIVISION
 THIS DRAWING HAS BEEN PREPARED FOR USE OF AECOM'S CLIENT AND MAY NOT BE USED, REPRODUCED OR RELIED UPON BY THIRD PARTIES, EXCEPT AS AGREED BY AECOM AND ITS CLIENT, AS REQUIRED BY LAW OR FOR USE BY GOVERNMENTAL REVIEWING AGENCIES. AECOM ACCEPTS NO RESPONSIBILITY, AND DENIES ANY LIABILITY WHATSOEVER, TO ANY PARTY THAT MODIFIES THIS DRAWING WITHOUT AECOM'S EXPRESS WRITTEN CONSENT. DO NOT SCALE THIS DOCUMENT. ALL MEASUREMENTS MUST BE OBTAINED FROM STATED DIMENSIONS.



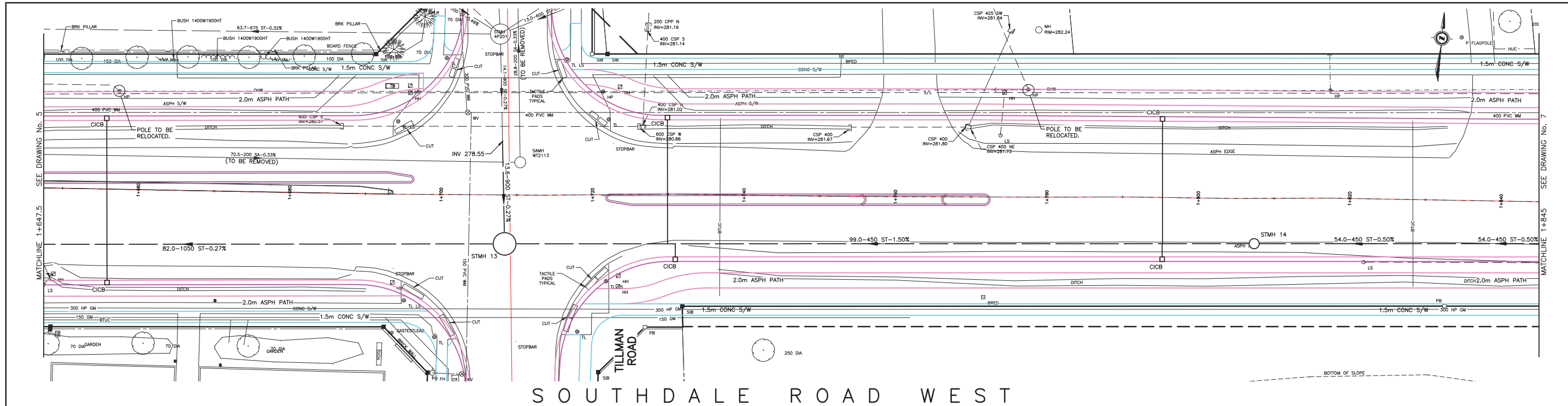
SOUTHDALE ROAD WEST IMPROVEMENTS
 COLONEL TALBOT ROAD TO PINE VALLEY BOULEVARD

SOUTHDALE ROAD WEST
 FROM 1+450 TO 1+647.5

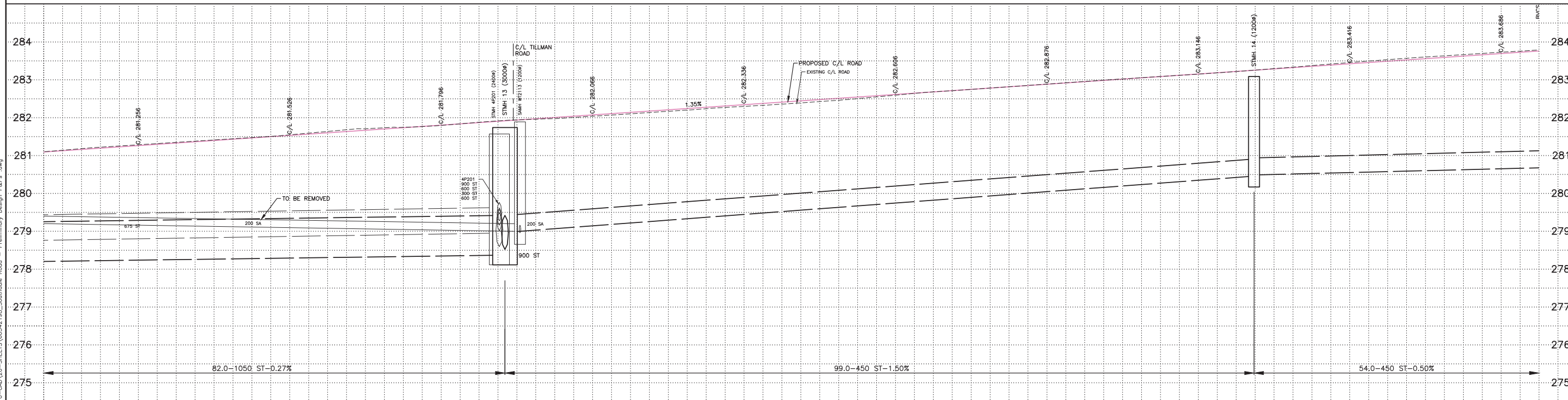
PROJECT No. 60542198
 SHEET No. 5
 PLAN FILE No.

PRELIMINARY

P:\60542198 - Southdale Road EA\900-CAD-SHEETS\910-CAD\20-SHEETS\60542198_Southdale Road - Preliminary Design_P&Pa.dwg



SOUTHDALE ROAD WEST



STATION	DRAWING #	DATE	AS CONSTRUCTED SERVICES	COMPLETION	DETAILS	No.	REVISIONS	DATE	CONSULTANT
1+660									
1+680									
1+700									
1+705.65									
1+706.42									
1+710.40									
1+720									
1+740									
1+760									
1+780									
1+800									
1+807.36									
1+820									

EXISTING SERVICES

DRAWING #	SOURCE	DATE

CONSULTANT OR DIVISION

THIS DRAWING HAS BEEN PREPARED FOR USE OF AECOM'S CLIENT AND MAY NOT BE USED, REPRODUCED OR RELIED UPON BY THIRD PARTIES, EXCEPT AS AGREED BY AECOM AND ITS CLIENT, AS REQUIRED BY LAW OR FOR USE BY GOVERNMENTAL REVIEWING AGENCIES. AECOM ACCEPTS NO RESPONSIBILITY, AND DENIES ANY LIABILITY WHATSOEVER, TO ANY PARTY THAT MODIFIES THIS DRAWING WITHOUT AECOM'S EXPRESS WRITTEN CONSENT. DO NOT SCALE THIS DOCUMENT. ALL MEASUREMENTS MUST BE OBTAINED FROM STATED DIMENSIONS.

London, Ontario
519.673.0510

CORPORATION OF THE CITY OF LONDON

SCALE

HORIZONTAL - 1:250
2.5 0 5m

VERTICAL - 1:50
0.5 0 1m

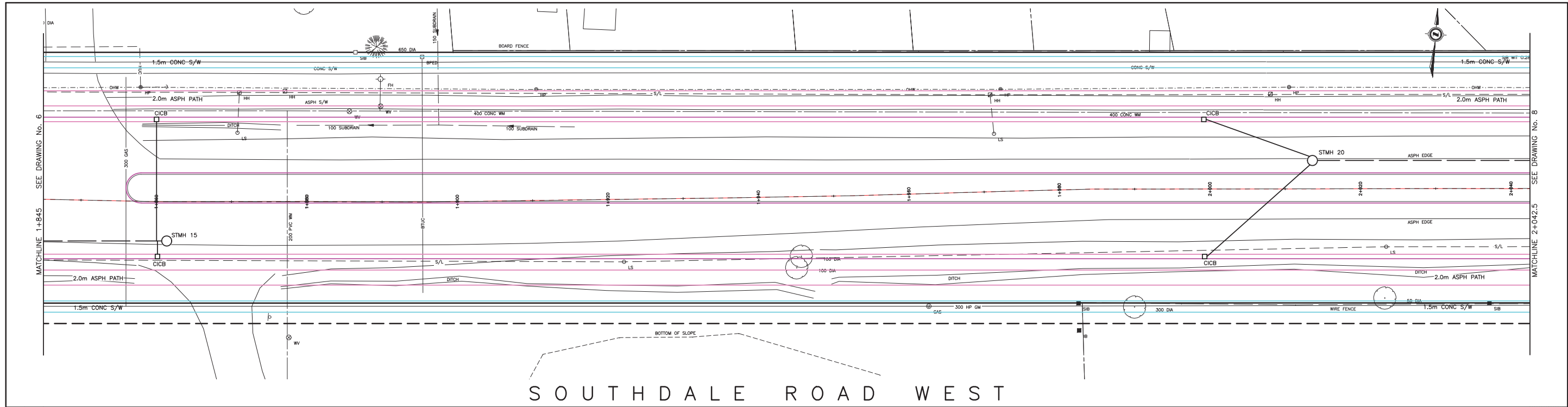
SOUTHDALE ROAD WEST IMPROVEMENTS
COLONEL TALBOT ROAD TO PINE VALLEY BOULEVARD

SOUTHDALE ROAD WEST
FROM 1+647.5 TO 1+845

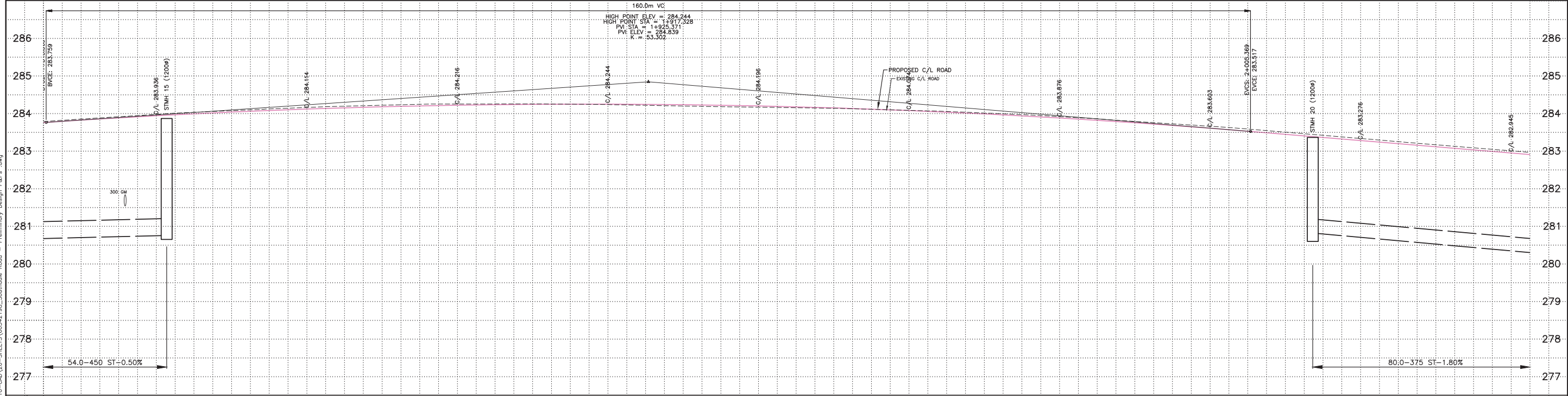
PROJECT No. **60542198**

SHEET No. **6**

PLAN FILE No. _____



S O U T H D A L E R O A D W E S T



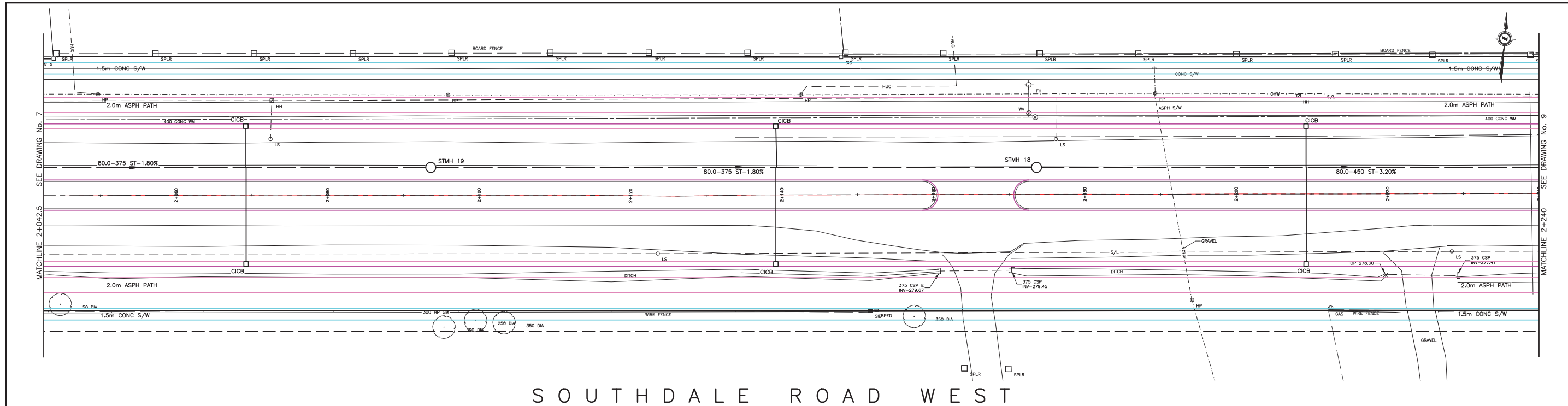
P:\60542198 - Southdale Road EA\900-CAD-GIS\910-CAD\20-SHEETS\60542198_Southdale Road - Preliminary Design_P&Ps.dwg

C/L WATERMAIN ELEVATION	
EXISTING SEWER INVERT	
PROPOSED SEWER INVERT	280.751W
STATION	1+860 1+861.37
	1+880
	1+900
	1+920
	1+940
	1+960
	1+980
	2+000
	2+013.64
	2+020

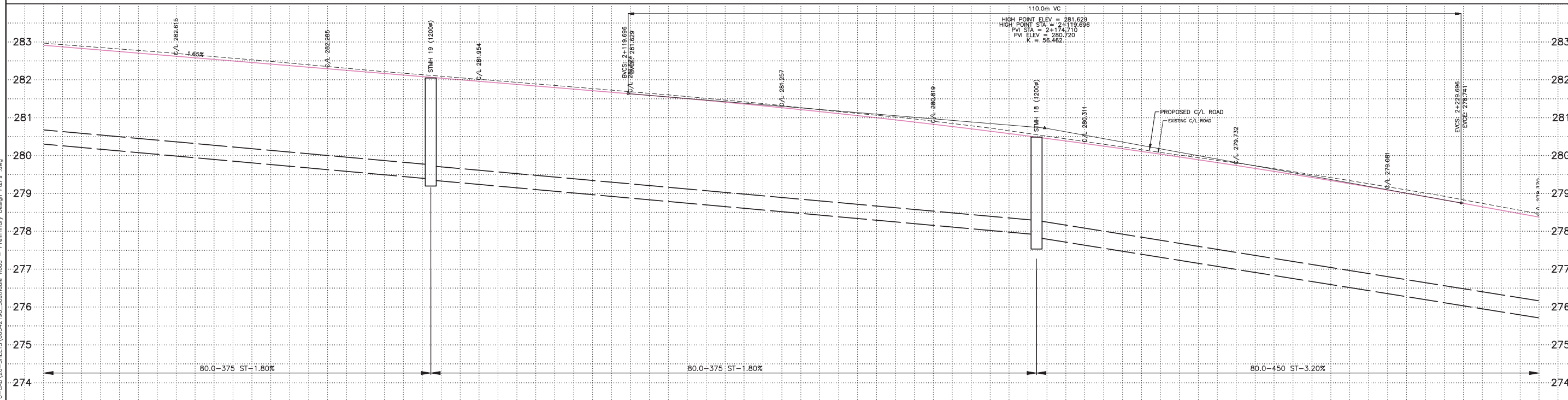
<table border="1"> <thead> <tr> <th>EXISTING SERVICES</th> <th>DRAWING #, SOURCE</th> <th>DATE</th> <th>AS CONSTRUCTED SERVICES</th> <th>COMPLETION</th> <th>DETAILS</th> <th>No.</th> <th>REVISIONS</th> <th>DATE</th> <th>CONSULTANT</th> </tr> </thead> <tbody> <tr> <td></td> <td></td> <td></td> <td></td> <td></td> <td>DESIGN</td> <td></td> <td></td> <td></td> <td></td> </tr> <tr> <td></td> <td></td> <td></td> <td></td> <td></td> <td>DRAWN BY</td> <td></td> <td></td> <td></td> <td></td> </tr> <tr> <td></td> <td></td> <td></td> <td></td> <td></td> <td>CHECKED</td> <td></td> <td></td> <td></td> <td></td> </tr> <tr> <td></td> <td></td> <td></td> <td></td> <td></td> <td>APPROVED</td> <td></td> <td></td> <td></td> <td></td> </tr> <tr> <td></td> <td></td> <td></td> <td></td> <td></td> <td>DATE</td> <td></td> <td></td> <td>OCT. 2017</td> <td></td> </tr> </tbody> </table>		EXISTING SERVICES	DRAWING #, SOURCE	DATE	AS CONSTRUCTED SERVICES	COMPLETION	DETAILS	No.	REVISIONS	DATE	CONSULTANT						DESIGN										DRAWN BY										CHECKED										APPROVED										DATE			OCT. 2017		<p>CONSULTANT OR DIVISION THIS DRAWING HAS BEEN PREPARED FOR USE OF AECOM'S CLIENT AND MAY NOT BE USED, REPRODUCED OR RELIED UPON BY THIRD PARTIES, EXCEPT AS AGREED BY AECOM AND ITS CLIENT, AS REQUIRED BY LAW OR FOR USE BY GOVERNMENTAL REVIEWING AGENCIES. AECOM ACCEPTS NO RESPONSIBILITY, AND DENIES ANY LIABILITY WHATSOEVER, TO ANY PARTY THAT MODIFIES THIS DRAWING WITHOUT AECOM'S EXPRESS WRITTEN CONSENT. DO NOT SCALE THIS DOCUMENT. ALL MEASUREMENTS MUST BE OBTAINED FROM STATED DIMENSIONS.</p>		<p>ENGINEER'S STAMP</p>		<p>AECOM London, Ontario 519.673.0510</p>		<p>CORPORATION OF THE CITY OF LONDON London CANADA</p>		<p>SCALE</p> <p>HORIZONTAL - 1:250 VERTICAL - 1:50</p>		<p>SOUTHDALE ROAD WEST IMPROVEMENTS COLONEL TALBOT ROAD TO PINE VALLEY BOULEVARD</p> <p>SOUTHDALE ROAD WEST FROM 1+845 TO 2+042.5</p>		<p>PROJECT No. 60542198</p> <p>SHEET No. 7</p> <p>PLAN FILE No.</p>	
EXISTING SERVICES	DRAWING #, SOURCE	DATE	AS CONSTRUCTED SERVICES	COMPLETION	DETAILS	No.	REVISIONS	DATE	CONSULTANT																																																																		
					DESIGN																																																																						
					DRAWN BY																																																																						
					CHECKED																																																																						
					APPROVED																																																																						
					DATE			OCT. 2017																																																																			

PRELIMINARY

P:\60542198 - Southdale Road EA\900-CAD-GIS\910-CAD\20-SHEETS\60542198_Southdale Road - Preliminary Design_P&Pa.dwg



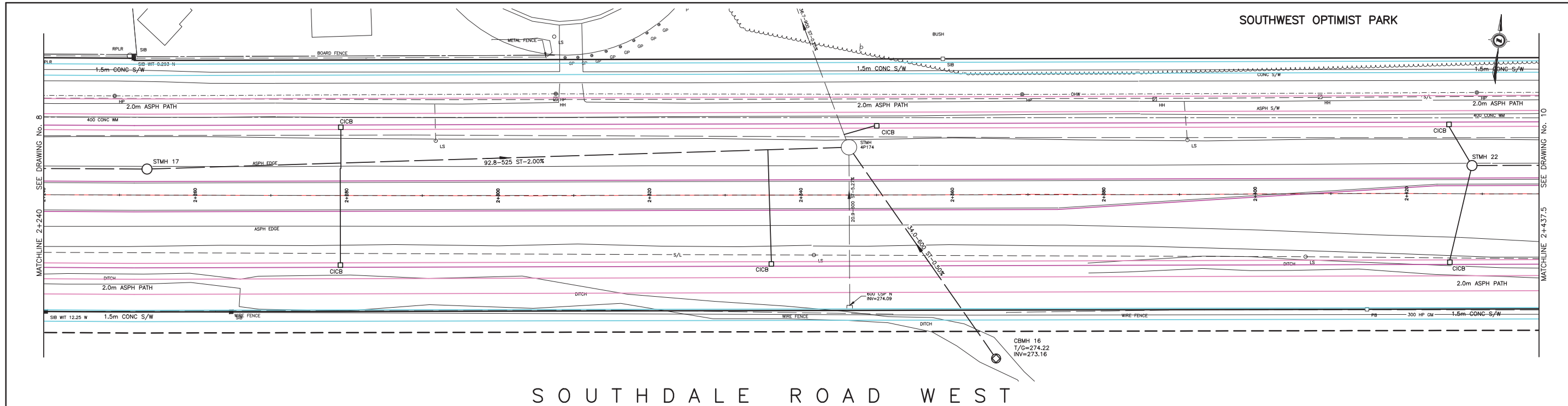
SOUTHDALE ROAD WEST



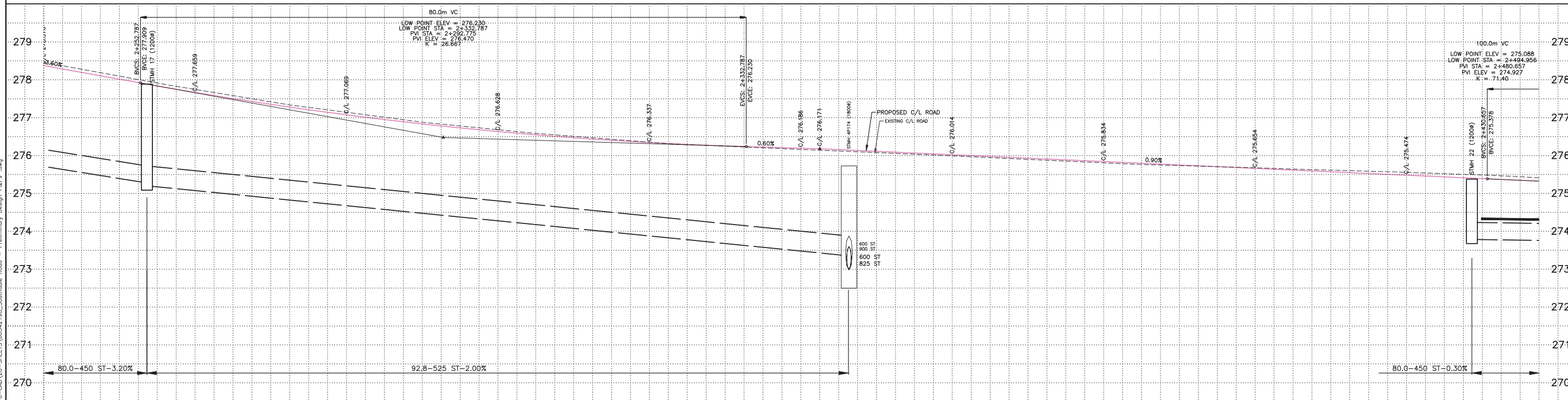
STATION	EXISTING SERVICES	DRAWING #, SOURCE	DATE	AS CONSTRUCTED SERVICES	COMPLETION	DETAILS	No.	REVISIONS	DATE	CONSULTANT
2+060										
2+080										
2+093.63										
2+100										
2+120										
2+140										
2+160										
2+173.63										
2+180										
2+200										
2+220										

<p>EXISTING SERVICES</p>	<p>DRAWING #, SOURCE</p>	<p>DATE</p>	<p>AS CONSTRUCTED SERVICES</p>	<p>COMPLETION</p>	<p>DETAILS</p>	<p>No.</p>	<p>REVISIONS</p>	<p>DATE</p>	<p>CONSULTANT</p>	<p>CONSULTANT OR DIVISION</p>	<p>ENGINEER'S STAMP</p>	<p>SCALE</p> <p>HORIZONTAL - 1:250 VERTICAL - 1:50</p>	<p>SOUTHDALE ROAD WEST IMPROVEMENTS COLONEL TALBOT ROAD TO PINE VALLEY BOULEVARD</p> <p>SOUTHDALE ROAD WEST FROM 2+042.5 TO 2+240</p>	<p>PROJECT No. 60542198</p> <p>SHEET No. 8</p> <p>PLAN FILE No.</p>
<p>THIS DRAWING HAS BEEN PREPARED FOR USE OF AECOM'S CLIENT AND MAY NOT BE USED, REPRODUCED OR RELIED UPON BY THIRD PARTIES, EXCEPT AS AGREED BY AECOM AND ITS CLIENT, AS REQUIRED BY LAW OR FOR USE BY GOVERNMENTAL REVIEWING AGENCIES. AECOM ACCEPTS NO RESPONSIBILITY, AND DENIES ANY LIABILITY WHATSOEVER, TO ANY PARTY THAT MODIFIES THIS DRAWING WITHOUT AECOM'S EXPRESS WRITTEN CONSENT. DO NOT SCALE THIS DOCUMENT. ALL MEASUREMENTS MUST BE OBTAINED FROM STATED DIMENSIONS.</p>											<p>AECOM London, Ontario 519.673.0510</p>	<p>CORPORATION OF THE CITY OF LONDON LONDON CANADA</p>		

PRELIMINARY

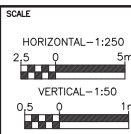


SOUTHDALE ROAD WEST



STATION	4+240	2+253.63	2+260	2+280	2+300	2+320	2+340	2+346.36	2+360	2+380	2+400	2+420
EXISTING SERVICES												
DRAWING #, SOURCE												
DATE												
AS CONSTRUCTED SERVICES												
COMPLETION												
DETAILS												
No.												
REVISIONS												
DATE												
CONSULTANT												

CONSULTANT OR DIVISION
 THIS DRAWING HAS BEEN PREPARED FOR USE OF AECOM'S CLIENT AND MAY NOT BE USED, REPRODUCED OR RELIED UPON BY THIRD PARTIES, EXCEPT AS AGREED BY AECOM AND ITS CLIENT, AS REQUIRED BY LAW OR FOR USE BY GOVERNMENTAL REVIEWING AGENCIES. AECOM ACCEPTS NO RESPONSIBILITY, AND DENIES ANY LIABILITY WHATSOEVER, TO ANY PARTY THAT MODIFIES THIS DRAWING WITHOUT AECOM'S EXPRESS WRITTEN CONSENT. DO NOT SCALE THIS DOCUMENT. ALL MEASUREMENTS MUST BE OBTAINED FROM STATED DIMENSIONS.



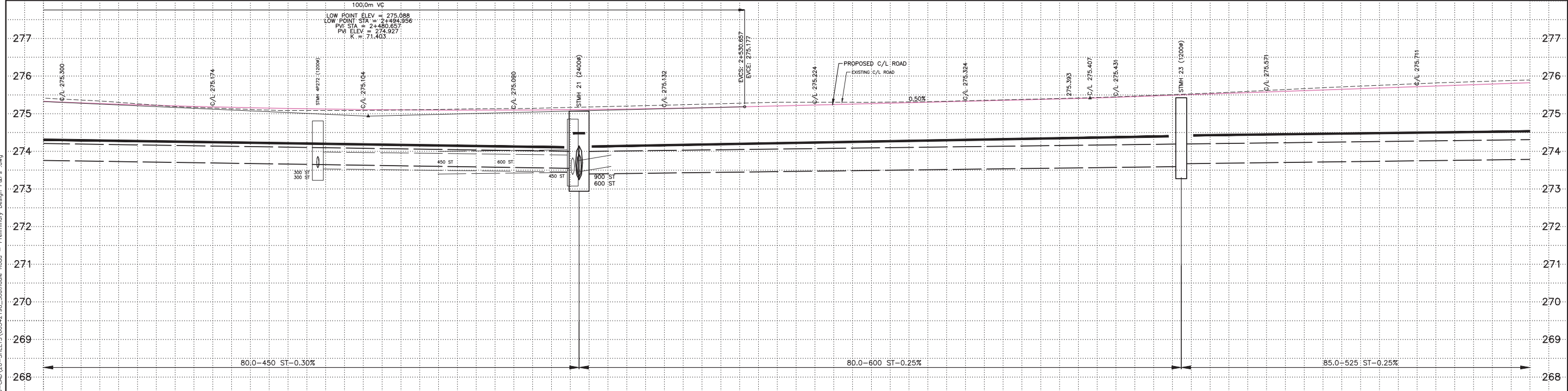
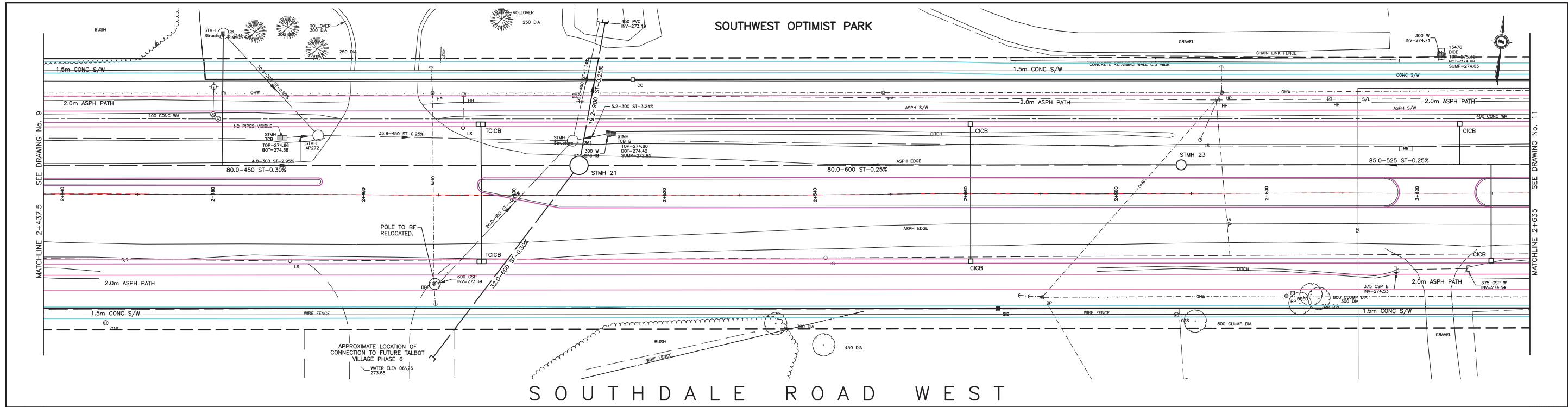
SOUTHDALE ROAD WEST IMPROVEMENTS
 COLONEL TALBOT ROAD TO PINE VALLEY BOULEVARD

SOUTHDALE ROAD WEST
 FROM 2+240 TO 2+437.5

PROJECT No. 60542198
 SHEET No. 9
 PLAN FILE No.

PRELIMINARY

P:\60542198 - City of London - Southdale Road EA\900-CAD-GIS\910-CAD\20-SHEETS\60542198_Southdale Road - Preliminary Design_P&Pa.dwg



STATION	EXISTING SERVICES	DRAWING #, SOURCE	DATE	AS CONSTRUCTED SERVICES	COMPLETION	DETAILS	No.	REVISIONS	DATE	CONSULTANT
2+440										
2+460										
2+473.96										
2+480										
2+500										
2+507.82										
2+506.67										
2+520										
2+540										
2+560										
2+580										
2+586.67										
2+600										
2+620										

PRELIMINARY

SOUTHDALE ROAD WEST IMPROVEMENTS
COLONEL TALBOT ROAD TO PINE VALLEY BOULEVARD

SOUTHDALE ROAD WEST
FROM 2+437.5 TO 2+635

PROJECT No. 60542198
SHEET No. 10
PLAN FILE No.

SCALE
HORIZONTAL - 1:250
VERTICAL - 1:50

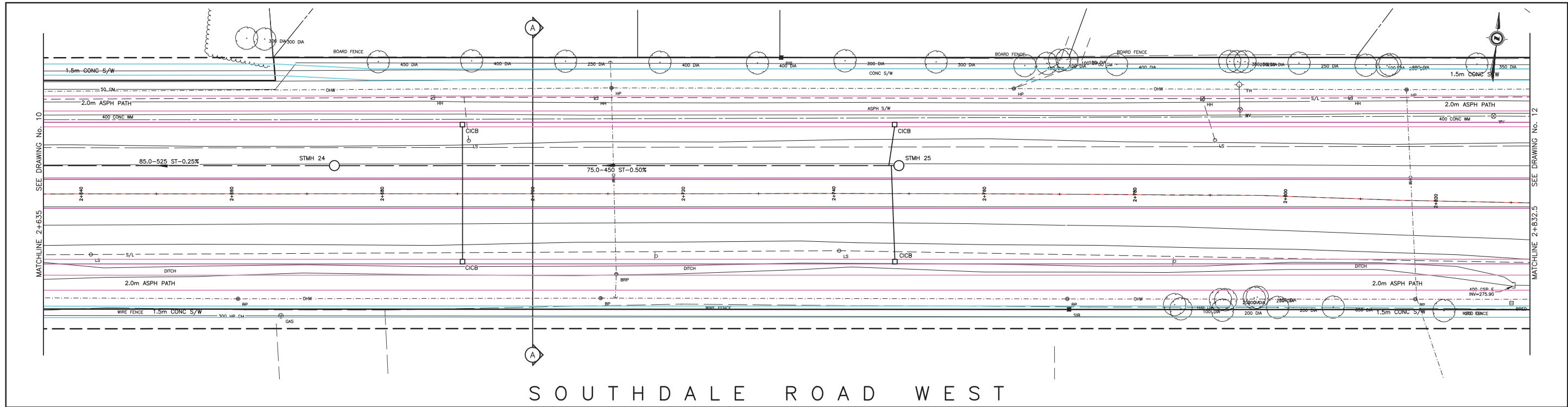
DESIGN BY
CHECKED BY
APPROVED BY
DATE OCT. 2017

CONSULTANT OR DIVISION
THIS DRAWING HAS BEEN PREPARED FOR USE OF AECOM'S CLIENT AND MAY NOT BE USED, REPRODUCED OR RELIED UPON BY THIRD PARTIES, EXCEPT AS AGREED BY AECOM AND ITS CLIENT, AS REQUIRED BY LAW OR FOR USE BY GOVERNMENTAL REVIEWING AGENCIES. AECOM ACCEPTS NO RESPONSIBILITY, AND DENIES ANY LIABILITY WHATSOEVER, TO ANY PARTY THAT MODIFIES THIS DRAWING WITHOUT AECOM'S EXPRESS WRITTEN CONSENT. DO NOT SCALE THIS DOCUMENT. ALL MEASUREMENTS MUST BE OBTAINED FROM STATED DIMENSIONS.

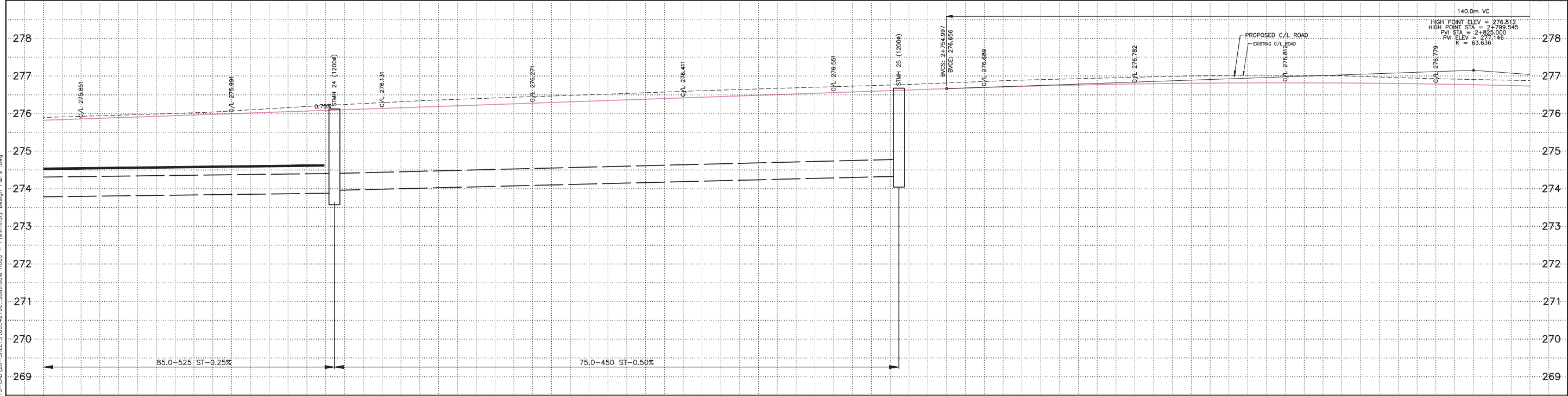
AECOM
London, Ontario
519.673.0510

CORPORATION OF THE CITY OF LONDON
LONDON CANADA

P:\60542198_City of London - Southdale Road EA\900-CAD_GIS\910-CAD\20-SHEETS\60542198_Southdale Road - Preliminary Design_P&Pa.dwg



S O U T H D A L E R O A D W E S T



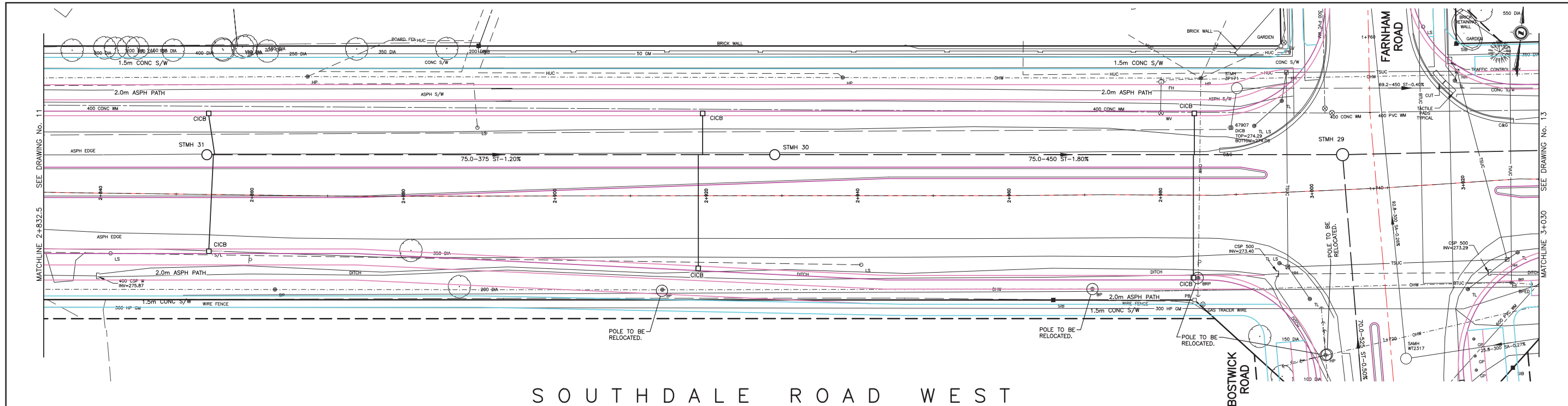
STATION	2+640	2+660	2+673.66	2+680	2+700	2+720	2+740	2+746.65	2+760	2+780	2+800	2+820
C/L WATERMAIN ELEVATION												
EXISTING SEWER INVERT			273.875M									
PROPOSED SEWER INVERT			273.950M									
GAS												

<table border="1" style="width: 100%; border-collapse: collapse;"> <tr> <th>EXISTING SERVICES</th> <th>DRAWING #, SOURCE</th> <th>DATE</th> <th>AS CONSTRUCTED SERVICES</th> <th>COMPLETION</th> <th>DETAILS</th> <th>No.</th> <th>REVISIONS</th> <th>DATE</th> <th>CONSULTANT</th> </tr> <tr> <td> </td> <td> </td> <td> </td> <td> </td> <td> </td> <td> </td> <td> </td> <td> </td> <td> </td> <td> </td> </tr> </table>	EXISTING SERVICES	DRAWING #, SOURCE	DATE	AS CONSTRUCTED SERVICES	COMPLETION	DETAILS	No.	REVISIONS	DATE	CONSULTANT											<table border="1" style="width: 100%; border-collapse: collapse;"> <tr> <th>DESIGN</th> <th>DATE</th> </tr> <tr> <td> </td> <td> </td> </tr> <tr> <th>DRAWN BY</th> <th>DATE</th> </tr> <tr> <td> </td> <td> </td> </tr> <tr> <th>CHECKED</th> <th>DATE</th> </tr> <tr> <td> </td> <td> </td> </tr> <tr> <th>APPROVED</th> <th>DATE</th> </tr> <tr> <td> </td> <td> </td> </tr> </table>	DESIGN	DATE			DRAWN BY	DATE			CHECKED	DATE			APPROVED	DATE			<p>CONSULTANT OR DIVISION</p> <p>THIS DRAWING HAS BEEN PREPARED FOR USE OF AECOM'S CLIENT AND MAY NOT BE USED, REPRODUCED OR RELIED UPON BY THIRD PARTIES, EXCEPT AS AGREED BY AECOM AND ITS CLIENT, AS REQUIRED BY LAW OR FOR USE BY GOVERNMENTAL REVIEWING AGENCIES. AECOM ACCEPTS NO RESPONSIBILITY, AND DENIES ANY LIABILITY WHATSOEVER, TO ANY PARTY THAT MODIFIES THIS DRAWING WITHOUT AECOM'S EXPRESS WRITTEN CONSENT. DO NOT SCALE THIS DOCUMENT. ALL MEASUREMENTS MUST BE OBTAINED FROM STATED DIMENSIONS.</p>	<p>AECOM London, Ontario 519.673.0510</p>	<p>CORPORATION OF THE CITY OF LONDON</p>	<p>SCALE</p> <p>HORIZONTAL - 1:250 2.5 0 5m</p> <p>VERTICAL - 1:50 0.5 0 1m</p>	<p>SOUTHDALE ROAD WEST IMPROVEMENTS COLONEL TALBOT ROAD TO PINE VALLEY BOULEVARD</p> <p>SOUTHDALE ROAD WEST FROM 2+635 TO 2+832.5</p>	<p>PROJECT No. 60542198</p> <p>SHEET No. 11</p> <p>PLAN FILE No. </p>
EXISTING SERVICES	DRAWING #, SOURCE	DATE	AS CONSTRUCTED SERVICES	COMPLETION	DETAILS	No.	REVISIONS	DATE	CONSULTANT																																		
DESIGN	DATE																																										
DRAWN BY	DATE																																										
CHECKED	DATE																																										
APPROVED	DATE																																										

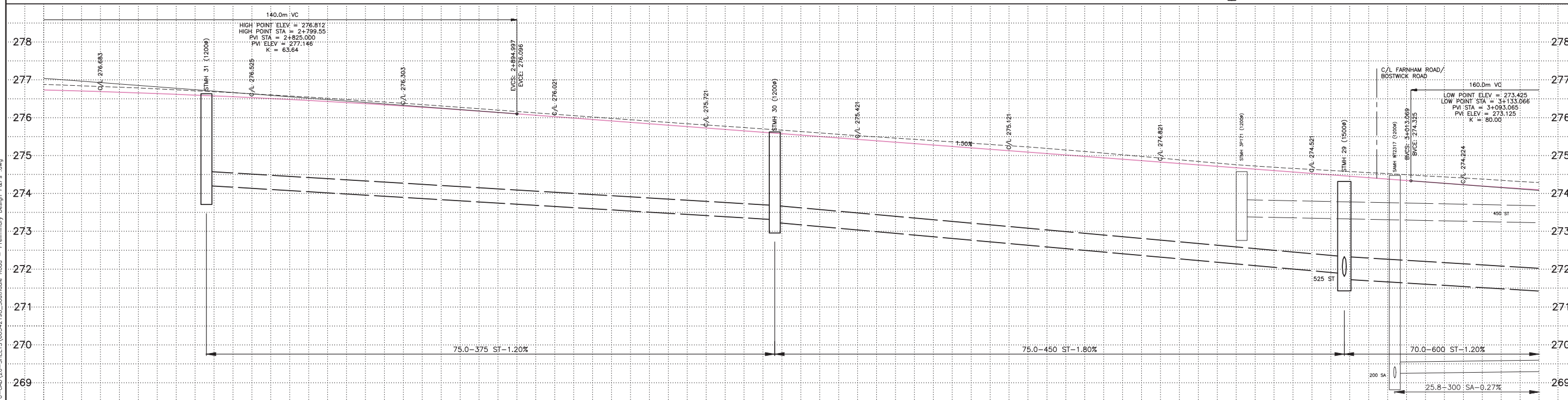
P:\60542198 - City of London - Southdale Road EA\900-CAD-SHEETS\910-CAD\20-SHEETS\60542198_Southdale Road - Preliminary Design_P&P.dwg

PRELIMINARY

P:\60542198 - Southdale Road EA\900-CAD-GIS\910-CAD\20-SHEETS\60542198_Southdale Road - Preliminary Design_P&P.dwg

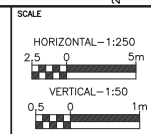


SOUTHDALE ROAD WEST



STATION	2+840	2+853.99	2+860	2+880	2+900	2+920	2+925.05	2+940	2+960	2+980	2+990.72	3+000	3+004.28	3+010.95	3+030
EXISTING SERVICES															
DRAWING #, SOURCE															
DATE															
AS CONSTRUCTED SERVICES															
COMPLETION															
DETAILS															
No.															
REVISIONS															
DATE															
CONSULTANT															
CONSULTANT OR DIVISION															

THIS DRAWING HAS BEEN PREPARED FOR USE OF AECOM'S CLIENT AND MAY NOT BE USED, REPRODUCED OR RELIED UPON BY THIRD PARTIES, EXCEPT AS AGREED BY AECOM AND ITS CLIENT, AS REQUIRED BY LAW OR FOR USE BY GOVERNMENTAL REVIEWING AGENCIES. AECOM ACCEPTS NO RESPONSIBILITY, AND DENIES ANY LIABILITY WHATSOEVER, TO ANY PARTY THAT MODIFIES THIS DRAWING WITHOUT AECOM'S EXPRESS WRITTEN CONSENT. DO NOT SCALE THIS DOCUMENT. ALL MEASUREMENTS MUST BE OBTAINED FROM STATED DIMENSIONS.

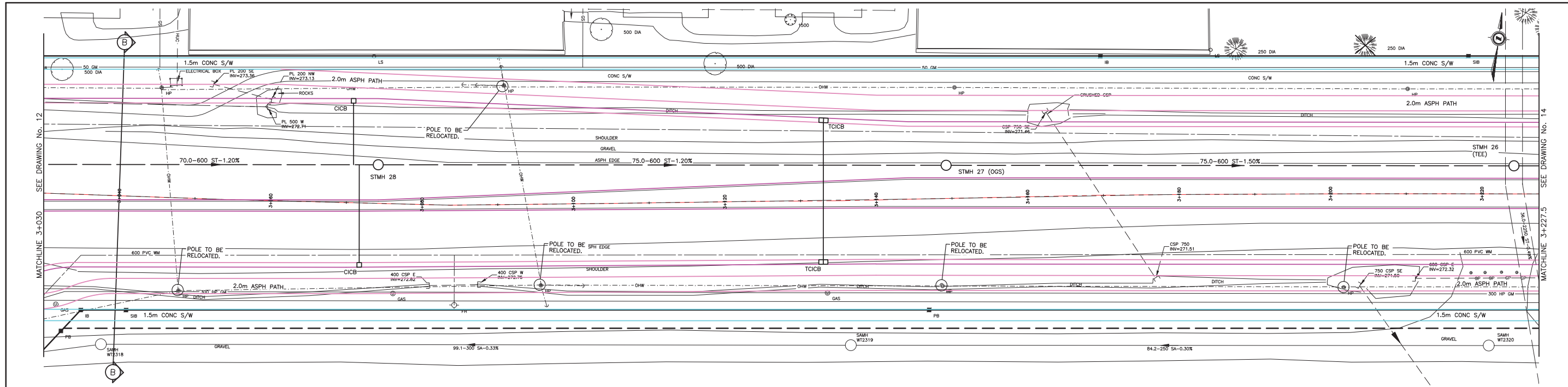


SOUTHDALE ROAD WEST IMPROVEMENTS
COLONEL TALBOT ROAD TO PINE VALLEY BOULEVARD
SOUTHDALE ROAD WEST
FROM 2+832.5 TO 3+030

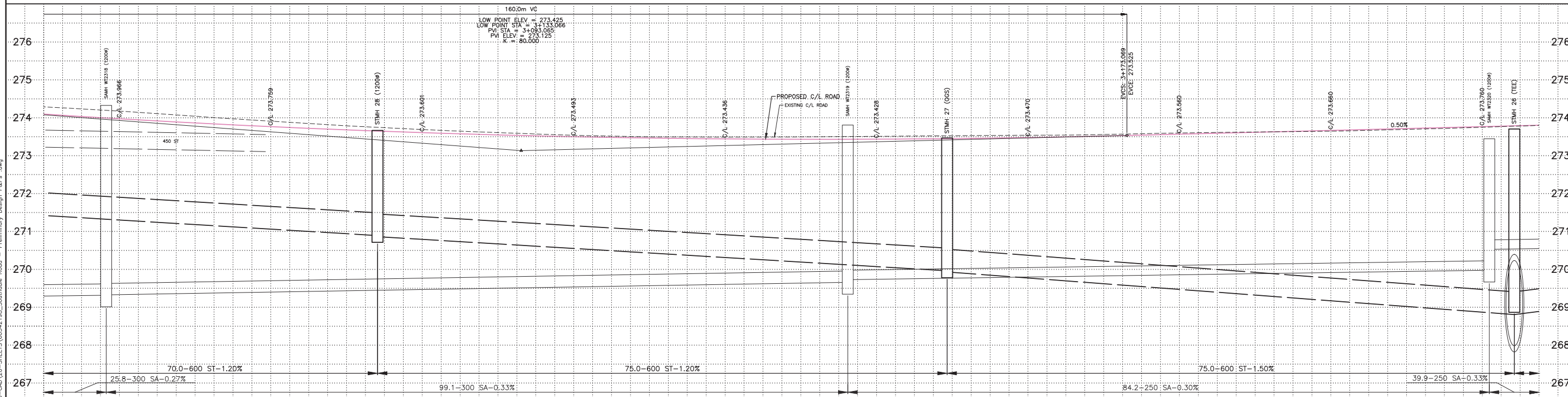
PROJECT No. **60542198**
SHEET No. **12**
PLAN FILE No.

PRELIMINARY

P:\60542198 - Southdale Road EA\300-CAD-GIS\910-CAD\20-SHEETS\60542198_Southdale Road - Preliminary Design_P&Pa.dwg

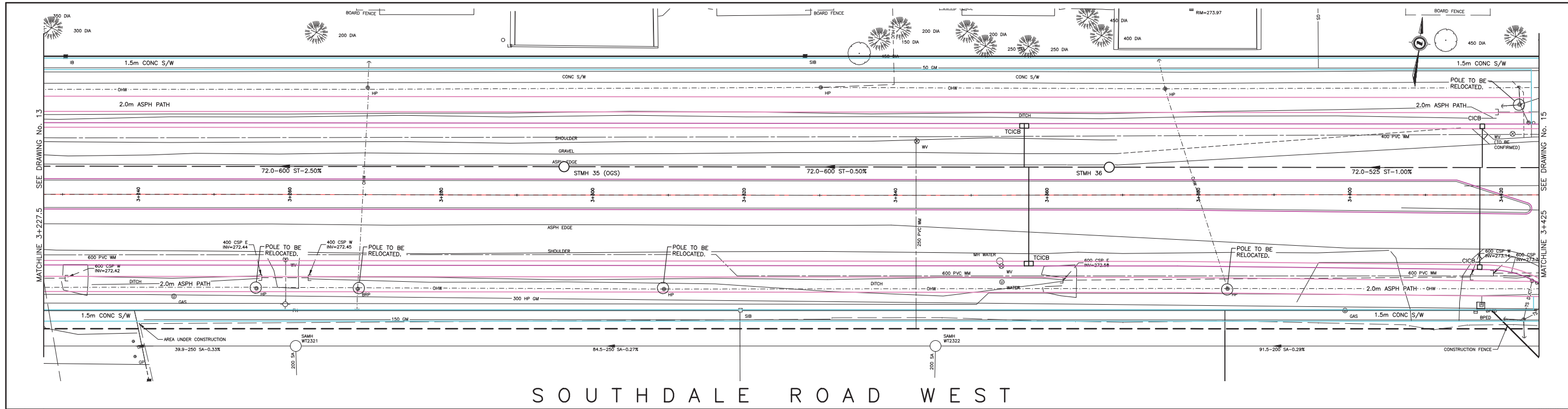


SOUTHDALE ROAD WEST

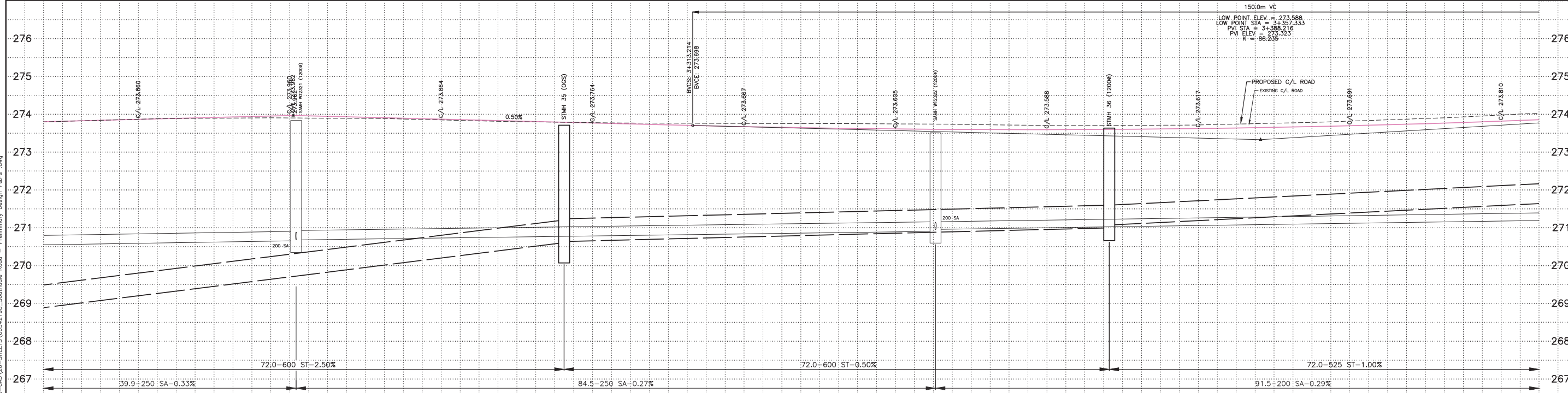


STATION	DRAWING #	SOURCE	DATE	AS CONSTRUCTED SERVICES	COMPLETION	DETAILS	No.	REVISIONS	DATE	CONSULTANT
3+036.26	3+040									
3+074.09										
3+100										
3+120										
3+136.20										
3+140										
3+146.32										
3+160										
3+180										
3+200										
3+227.33										

<table border="1" style="width: 100%; border-collapse: collapse;"> <tr> <th style="width: 10%;">EXISTING SERVICES</th> <th style="width: 10%;">DRAWING #</th> <th style="width: 10%;">SOURCE</th> <th style="width: 10%;">DATE</th> <th style="width: 10%;">AS CONSTRUCTED SERVICES</th> <th style="width: 10%;">COMPLETION</th> <th style="width: 10%;">DETAILS</th> <th style="width: 10%;">No.</th> <th style="width: 10%;">REVISIONS</th> <th style="width: 10%;">DATE</th> <th style="width: 10%;">CONSULTANT</th> </tr> <tr> <td> </td> <td> </td> <td> </td> <td> </td> <td> </td> <td> </td> <td> </td> <td> </td> <td> </td> <td> </td> <td> </td> </tr> </table>	EXISTING SERVICES	DRAWING #	SOURCE	DATE	AS CONSTRUCTED SERVICES	COMPLETION	DETAILS	No.	REVISIONS	DATE	CONSULTANT												<p>CONSULTANT OR DIVISION THIS DRAWING HAS BEEN PREPARED FOR USE OF AECOM'S CLIENT AND MAY NOT BE USED, REPRODUCED OR RELIED UPON BY THIRD PARTIES, EXCEPT AS AGREED BY AECOM AND ITS CLIENT, AS REQUIRED BY LAW OR FOR USE BY GOVERNMENTAL REVIEWING AGENCIES. AECOM ACCEPTS NO RESPONSIBILITY, AND DENIES ANY LIABILITY WHATSOEVER, TO ANY PARTY THAT MODIFIES THIS DRAWING WITHOUT AECOM'S EXPRESS WRITTEN CONSENT. DO NOT SCALE THIS DOCUMENT. ALL MEASUREMENTS MUST BE OBTAINED FROM STATED DIMENSIONS.</p>	 London, Ontario 519.673.0510	 CORPORATION OF THE CITY OF LONDON London CANADA	<p>SCALE</p> <p>HORIZONTAL - 1:250 2.5 0 5m</p> <p>VERTICAL - 1:50 0.5 0 1m</p>	<p>SOUTHDALE ROAD WEST IMPROVEMENTS COLONEL TALBOT ROAD TO PINE VALLEY BOULEVARD</p> <p>SOUTHDALE ROAD WEST FROM 3+030 TO 3+227.5</p>	<p>PROJECT No. 60542198</p> <p>SHEET No. 13</p> <p>PLAN FILE No.</p>
EXISTING SERVICES	DRAWING #	SOURCE	DATE	AS CONSTRUCTED SERVICES	COMPLETION	DETAILS	No.	REVISIONS	DATE	CONSULTANT																		



S O U T H D A L E R O A D W E S T



STATION	DRAWING #, SOURCE	DATE	AS CONSTRUCTED SERVICES	COMPLETION	DETAILS	No.	REVISIONS	DATE	CONSULTANT
3+240									
3+260 3+260.34									
3+280									
3+296.23 3+300									
3+320									
3+340 3+345.79									
3+360									
3+366.24 3+380									
3+400									

EXISTING SERVICES

CONSULTANT OR DIVISION

THIS DRAWING HAS BEEN PREPARED FOR USE OF AECOM'S CLIENT AND MAY NOT BE USED, REPRODUCED OR RELIED UPON BY THIRD PARTIES, EXCEPT AS AGREED BY AECOM AND ITS CLIENT, AS REQUIRED BY LAW OR FOR USE BY GOVERNMENTAL REVIEWING AGENCIES. AECOM ACCEPTS NO RESPONSIBILITY, AND DENIES ANY LIABILITY WHATSOEVER, TO ANY PARTY THAT MODIFIES THIS DRAWING WITHOUT AECOM'S EXPRESS WRITTEN CONSENT. DO NOT SCALE THIS DOCUMENT. ALL MEASUREMENTS MUST BE OBTAINED FROM STATED DIMENSIONS.

London, Ontario
519.673.0510

ENGINEER'S STAMP

CORPORATION OF THE CITY OF LONDON

SCALE

HORIZONTAL - 1:250
2.5 0 5m

VERTICAL - 1:50
0.5 0 1m

SOUTHDALE ROAD WEST IMPROVEMENTS
COLONEL TALBOT ROAD TO PINE VALLEY BOULEVARD

SOUTHDALE ROAD WEST
FROM 3+227.5 TO 3+425

PROJECT No. **60542198**

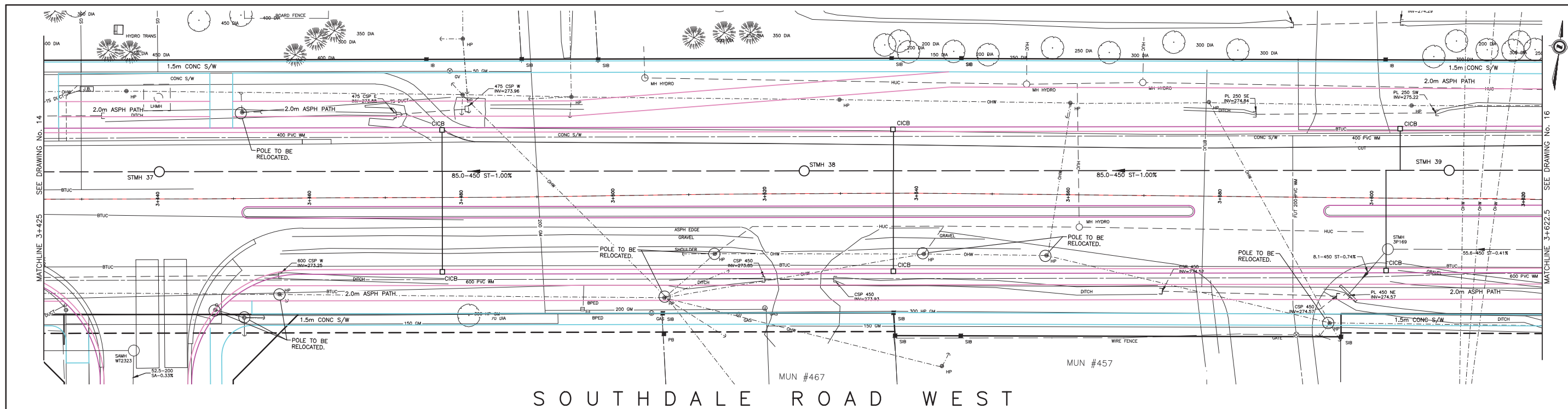
SHEET No. **14**

PLAN FILE No.

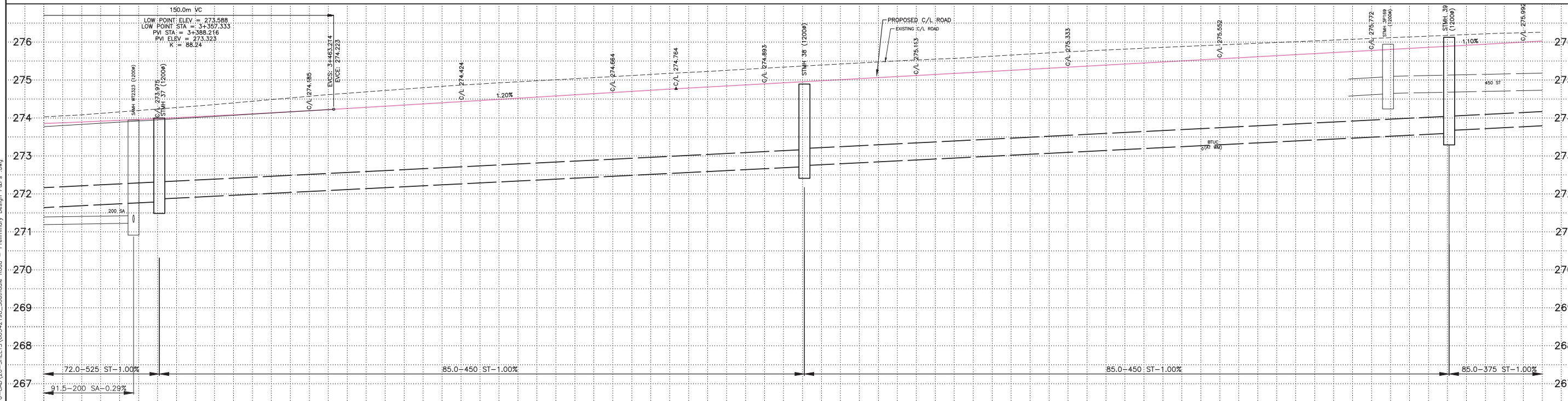
P:\60542198 - City of London - Southdale Road EA\900-CAD-GIS\910-CAD\20-SHEETS\60542198_Southdale Road - Preliminary Design_P&Pa.dwg

PRELIMINARY

P:\60542198 - Southdale Road EA\900-CAD-SHEETS\910-CAD\20-SHEETS\60542198_Southdale Road - Preliminary Design_P&Pa.dwg



SOUTHDALE ROAD WEST



STATION	EXISTING SERVICES	DRAWING #, SOURCE	DATE	AS CONSTRUCTED SERVICES	COMPLETION	DETAILS	No.	REVISIONS	DATE	CONSULTANT
3+436.83										
3+440										
3+440.23										
3+460										
3+480										
3+500										
3+520										
3+525.25										
3+540										
3+560										
3+580										
3+600										
3+602.17										
3+610.22										
3+622.5										

PRELIMINARY

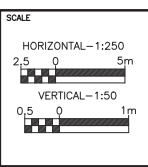
EXISTING SERVICES	DRAWING #, SOURCE	DATE	AS CONSTRUCTED SERVICES	COMPLETION	DETAILS	No.	REVISIONS	DATE	CONSULTANT
					DESIGN BY				
					DRAWN BY				
					CHECKED				
					APPROVED				
					DATE				

CONSULTANT OR DIVISION
THIS DRAWING HAS BEEN PREPARED FOR USE OF AECOM'S CLIENT AND MAY NOT BE USED, REPRODUCED OR RELIED UPON BY THIRD PARTIES, EXCEPT AS AGREED BY AECOM AND ITS CLIENT, AS REQUIRED BY LAW OR FOR USE BY GOVERNMENTAL REVIEWING AGENCIES. AECOM ACCEPTS NO RESPONSIBILITY, AND DENIES ANY LIABILITY WHATSOEVER, TO ANY PARTY THAT MODIFIES THIS DRAWING WITHOUT AECOM'S EXPRESS WRITTEN CONSENT. DO NOT SCALE THIS DOCUMENT. ALL MEASUREMENTS MUST BE OBTAINED FROM STATED DIMENSIONS.

AECOM
London, Ontario
519.673.0510

ENGINEER'S STAMP

CORPORATION OF THE CITY OF LONDON
LONDON CANADA

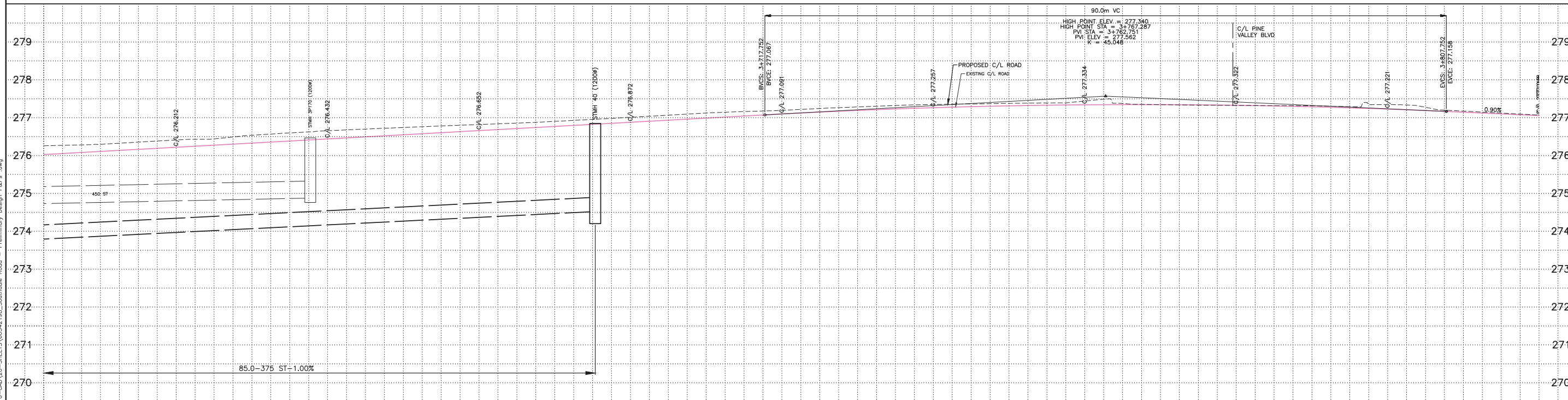
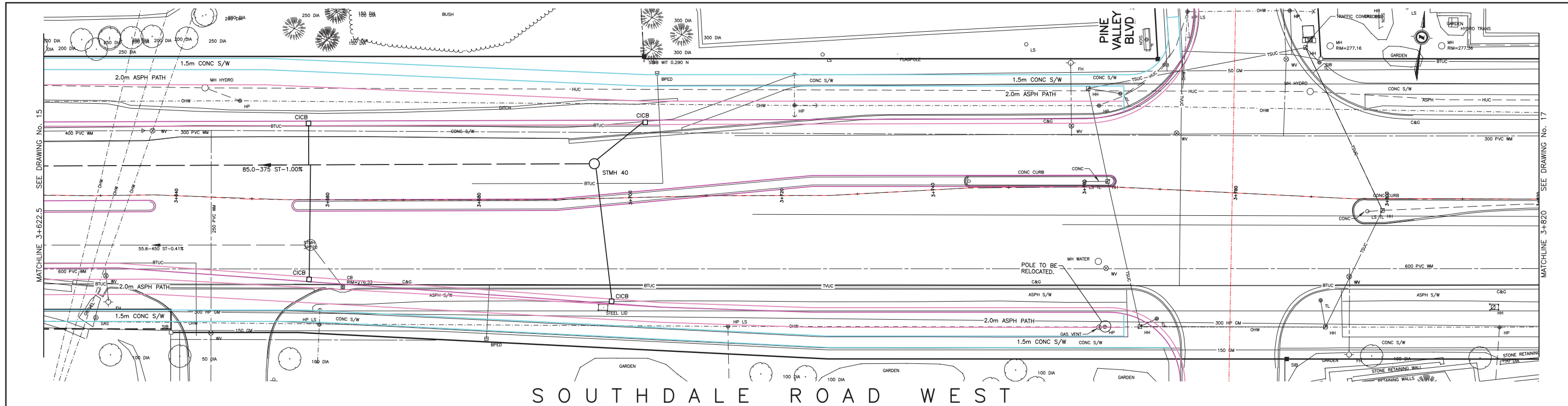


SOUTHDALE ROAD WEST IMPROVEMENTS
COLONEL TALBOT ROAD TO PINE VALLEY BOULEVARD

SOUTHDALE ROAD WEST
FROM 3+425 TO 3+622.5

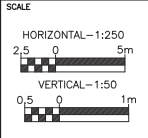
PROJECT No. **60542198**
SHEET No. **15**
PLAN FILE No. _____

P:\60542198 - Southdale Road EA\900-CAD-GIS\910-CAD\20-SHEETS\60542198_Southdale Road - Preliminary Design_P&Pa.dwg



STATION	EXISTING SERVICES	DRAWING #, SOURCE	DATE	AS CONSTRUCTED SERVICES	COMPLETION	DETAILS	No.	REVISIONS	DATE	CONSULTANT
3+640										
3+657.71										
3+660										
3+680										
3+695.34										
3+700										
3+720										
3+740										
3+760										
3+780										
3+800										

CONSULTANT OR DIVISION
 THIS DRAWING HAS BEEN PREPARED FOR USE OF AECOM'S CLIENT AND MAY NOT BE USED, REPRODUCED OR RELIED UPON BY THIRD PARTIES, EXCEPT AS AGREED BY AECOM AND ITS CLIENT, AS REQUIRED BY LAW OR FOR USE BY GOVERNMENTAL REVIEWING AGENCIES. AECOM ACCEPTS NO RESPONSIBILITY, AND DENIES ANY LIABILITY WHATSOEVER, TO ANY PARTY THAT MODIFIES THIS DRAWING WITHOUT AECOM'S EXPRESS WRITTEN CONSENT. DO NOT SCALE THIS DOCUMENT. ALL MEASUREMENTS MUST BE OBTAINED FROM STATED DIMENSIONS.



SOUTHDALE ROAD WEST IMPROVEMENTS
 COLONEL TALBOT ROAD TO PINE VALLEY BOULEVARD

SOUTHDALE ROAD WEST
 FROM 3+622.5 TO 3+820

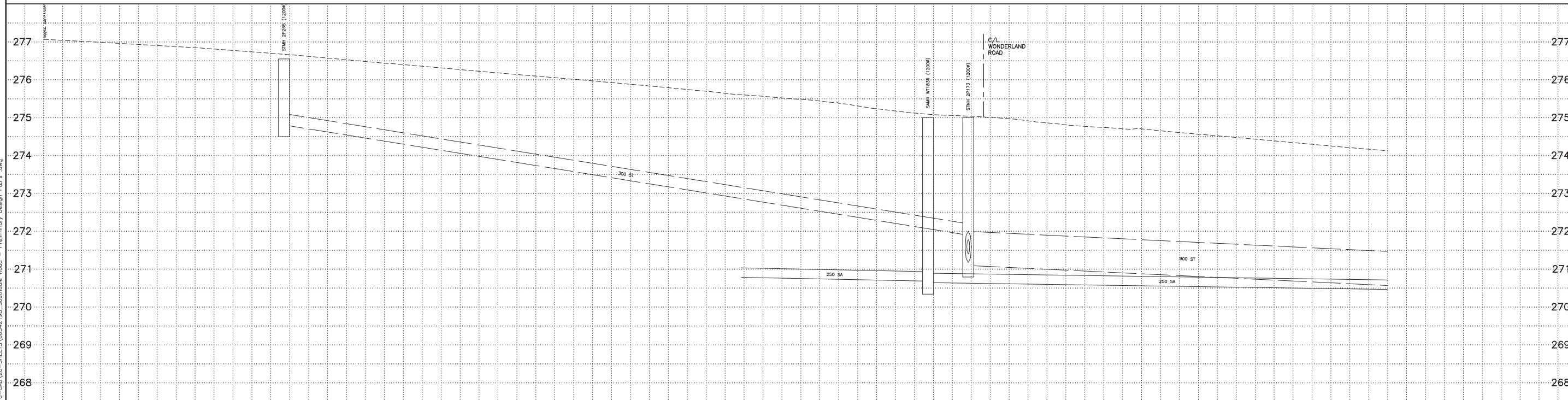
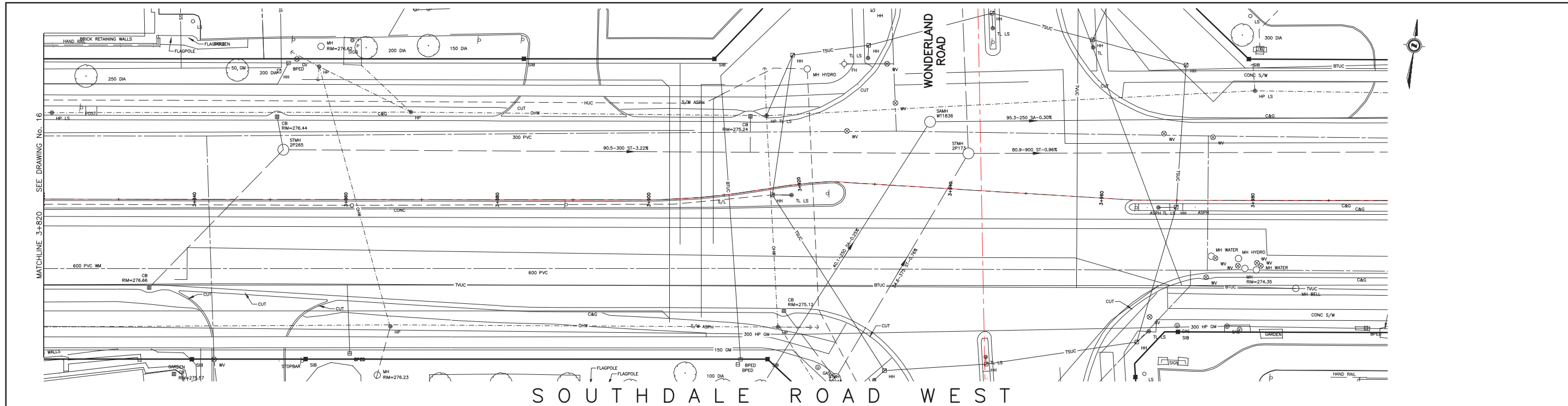
PROJECT No. **60542198**

SHEET No. **16**

PLAN FILE No.

PRELIMINARY

P:\60542198 - Southdale Road EA\900-CAD-GIS\910-CAD\20-SHEETS\60542198_Southdale Road - Preliminary Design_P&P.dwg

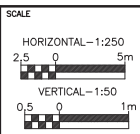


STATION	3+840	3+851.74	3+860	3+880	3+900	3+920	3+936.79	3+940	3+942.11	3+960	3+980
EXISTING SERVICES											
DRAWING #, SOURCE											
DATE											
AS CONSTRUCTED SERVICES											
COMPLETION											
DETAILS											
No.											
REVISIONS											
DATE											
CONSULTANT											

CONSULTANT OR DIVISION
 THIS DRAWING HAS BEEN PREPARED FOR USE OF AECOM'S CLIENT AND MAY NOT BE USED, REPRODUCED OR RELIED UPON BY THIRD PARTIES, EXCEPT AS AGREED BY AECOM AND ITS CLIENT, AS REQUIRED BY LAW OR FOR USE BY GOVERNMENTAL REVIEWING AGENCIES. AECOM ACCEPTS NO RESPONSIBILITY, AND DENIES ANY LIABILITY WHATSOEVER, TO ANY PARTY THAT MODIFIES THIS DRAWING WITHOUT AECOM'S EXPRESS WRITTEN CONSENT. DO NOT SCALE THIS DOCUMENT. ALL MEASUREMENTS MUST BE OBTAINED FROM STATED DIMENSIONS.



ENGINEER'S STAMP

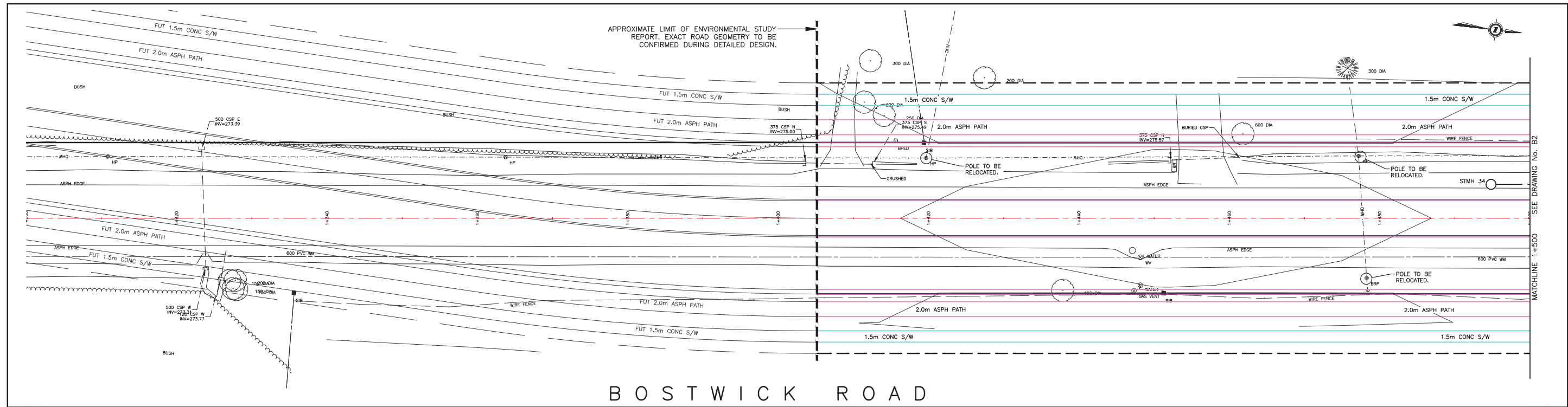


SOUTHDALE ROAD WEST IMPROVEMENTS
 COLONEL TALBOT ROAD TO PINE VALLEY BOULEVARD
SOUTHDALE ROAD WEST
 FROM 3+820 TO 4+000


PROJECT No. **60542198**
 SHEET No. **17**
 PLAN FILE No.

PRELIMINARY



P:\60542198 - Southdale Road EA\900-CAD-GIS\910-CAD\20-SHEETS\60542198_Southdale Road - Preliminary Design P&Pa.dwg



BOSTWICK ROAD



C/L WATERMAIN ELEVATION																			
STORM SEWER INVERT																			273.155N
SANITARY SEWER INVERT																			
STATION		1+320		1+340		1+360		1+380		1+400		1+420		1+440		1+460		1+480	1+500

EXISTING SERVICES	DRAWING #, SOURCE	DATE	AS CONSTRUCTED SERVICES	COMPLETION	DETAILS	No.	REVISIONS	DATE	CONSULTANT	CONSULTANT OR DIVISION	ENGINEER'S STAMP	SCALE	PROJECT No.	SHEET No.	PLAN FILE No.
					DESIGN BY					<p>THIS DRAWING HAS BEEN PREPARED FOR USE OF AECOM'S CLIENT AND MAY NOT BE USED, REPRODUCED OR RELIED UPON BY THIRD PARTIES, EXCEPT AS AGREED BY AECOM AND ITS CLIENT, AS REQUIRED BY LAW OR FOR USE BY GOVERNMENTAL REVIEWING AGENCIES. AECOM ACCEPTS NO RESPONSIBILITY, AND DENIES ANY LIABILITY WHATSOEVER, TO ANY PARTY THAT MODIFIES THIS DRAWING WITHOUT AECOM'S EXPRESS WRITTEN CONSENT. DO NOT SCALE THIS DOCUMENT. ALL MEASUREMENTS MUST BE OBTAINED FROM STATED DIMENSIONS.</p>  <p>London, Ontario 519.673.0510</p>  <p>CORPORATION OF THE CITY OF LONDON London CANADA</p>	<p>SCALE</p> <p>HORIZONTAL - 1:250 2.5 0 5m</p> <p>VERTICAL - 1:50 0.5 0 1m</p>	<p>PROJECT No.</p> <p>60542198</p>	<p>SOUTHDALE ROAD WEST IMPROVEMENTS</p> <p>COLONEL TALBOT ROAD TO PINE VALLEY BOULEVARD</p>	<p>SHEET No.</p> <p>B1</p>	<p>PLAN FILE No.</p>
					DRAWN BY										
					CHECKED										
					APPROVED										
					DATE	OCT. 2017									

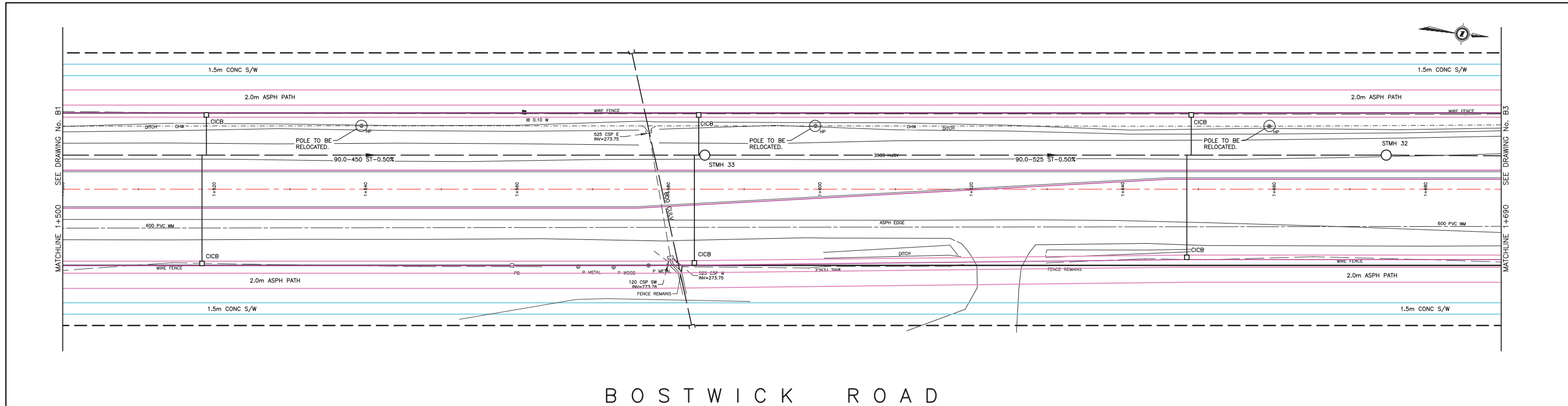
PRELIMINARY

SOUTHDALE ROAD WEST IMPROVEMENTS
COLONEL TALBOT ROAD TO PINE VALLEY BOULEVARD

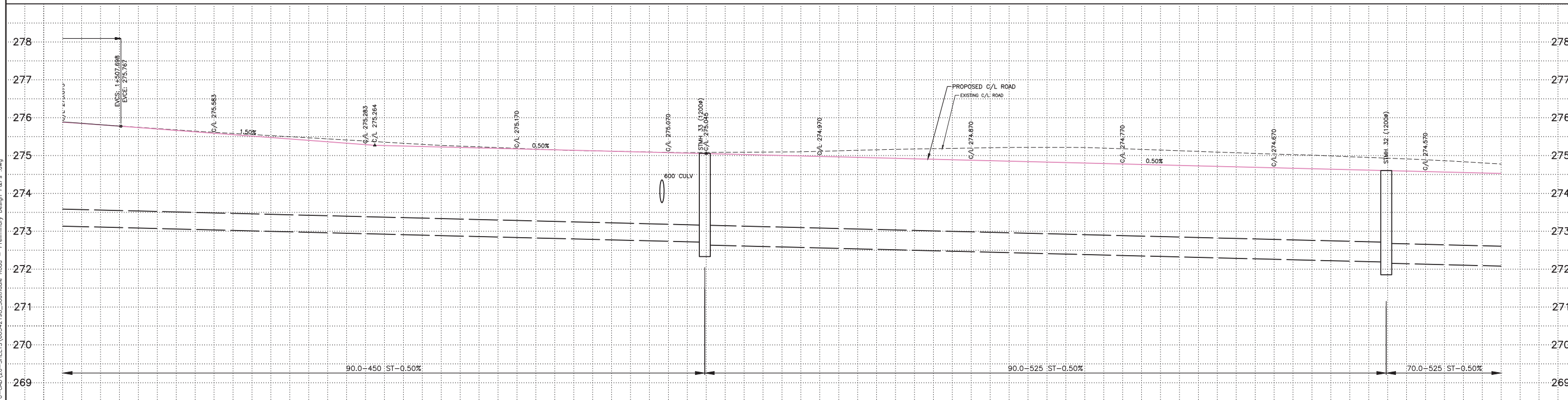
BOSTWICK ROAD

FROM 1+400 TO 1+500

P:\60542198 - Southdale Road EA\900-CAD-GIS\910-CAD\20-SHEETS\60542198_Southdale Road - Preliminary Design_P&Pa.dwg



BOSTWICK ROAD



C/L WATERMAIN ELEVATION																				
EXISTING SEWER INVERT																				
PROPOSED SEWER INVERT																				

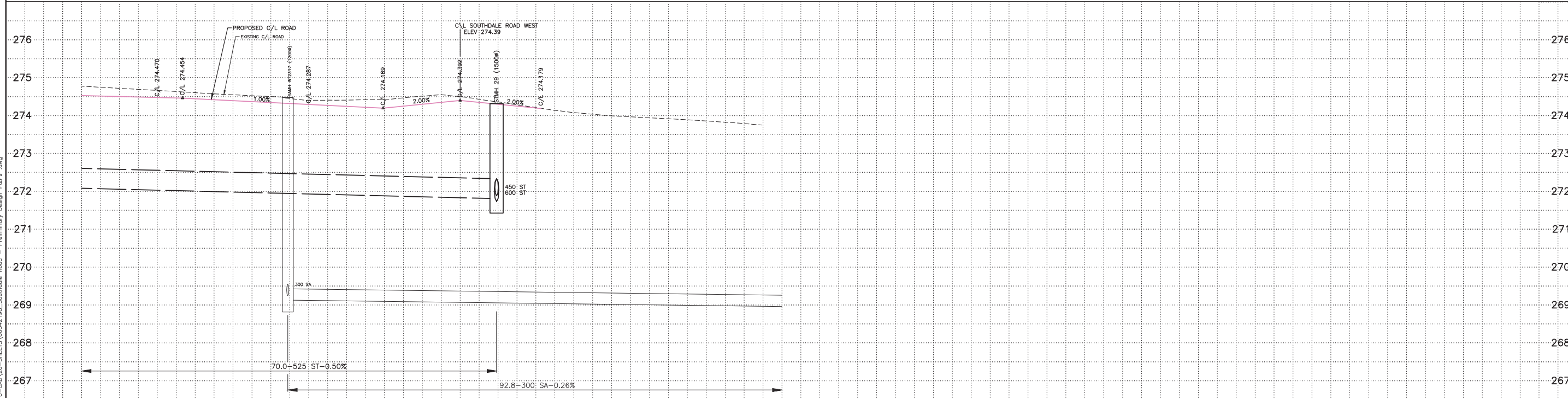
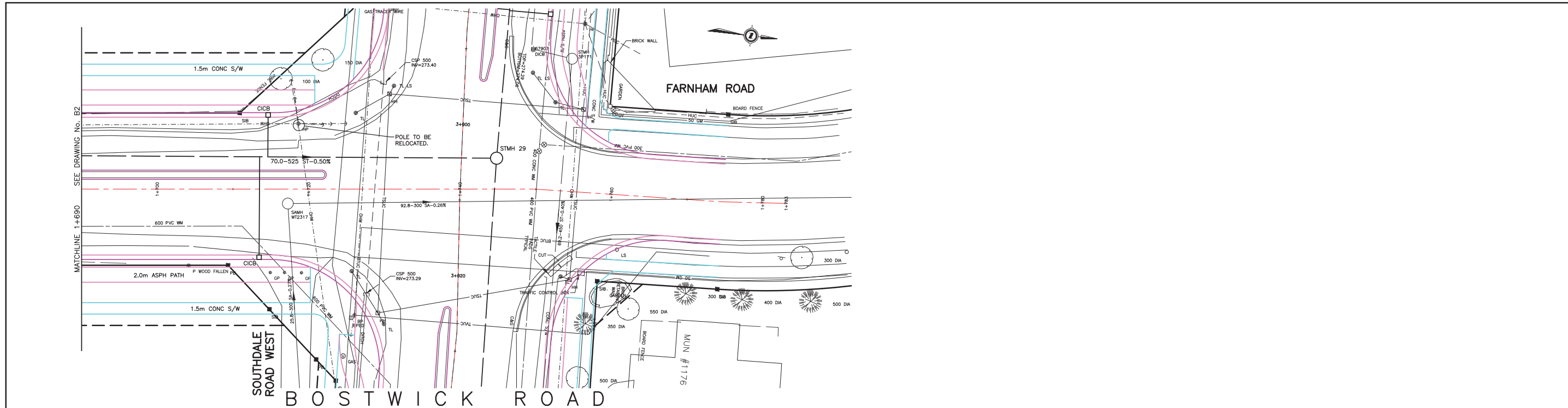
STATION	1+500	1+520	1+540	1+560	1+580	1+594.81	1+600	1+620	1+640	1+660	1+674.81	1+680
EXISTING SERVICES												
DRAWING #, SOURCE												
DATE												
AS CONSTRUCTED SERVICES												
COMPLETION												
DETAILS												
No.												
REVISIONS												
DATE												
CONSULTANT												
CONSULTANT OR DIVISION	<p>THIS DRAWING HAS BEEN PREPARED FOR USE OF AECOM'S CLIENT AND MAY NOT BE USED, REPRODUCED OR RELIED UPON BY THIRD PARTIES, EXCEPT AS AGREED BY AECOM AND ITS CLIENT, AS REQUIRED BY LAW OR FOR USE BY GOVERNMENTAL REVIEWING AGENCIES. AECOM ACCEPTS NO RESPONSIBILITY, AND DENIES ANY LIABILITY WHATSOEVER, TO ANY PARTY THAT MODIFIES THIS DRAWING WITHOUT AECOM'S EXPRESS WRITTEN CONSENT. DO NOT SCALE THIS DOCUMENT. ALL MEASUREMENTS MUST BE OBTAINED FROM STATED DIMENSIONS.</p>											
ENGINEER'S STAMP	<p>AECOM London, Ontario 519.673.0510</p>											
SCALE	<p>HORIZONTAL - 1:250 VERTICAL - 1:50</p>											
PROJECT No.	60542198											
SHEET No.	B2											
PLAN FILE No.	FROM 1+500 TO 1+690											

PRELIMINARY

SOUTHDALE ROAD WEST IMPROVEMENTS
COLONEL TALBOT ROAD TO PINE VALLEY BOULEVARD
BOSTWICK ROAD
FROM 1+500 TO 1+690



P:\60542198 - Southdale Road EA\900-CAD-GIS\910-CAD\20-SHEETS\60542198_Southdale Road - Preliminary Design_P&Pa.dwg



STATION	EXISTING SERVICES	DRAWING #, SOURCE	DATE	AS CONSTRUCTED SERVICES	COMPLETION	DETAILS	No.	REVISIONS	DATE	CONSULTANT
1+700										
3+010.99 - 269.24E 1+720										
1+740										
3+004.28 1+760										
1+780										

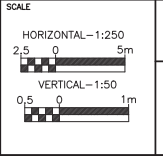
PRELIMINARY

EXISTING SERVICES	DRAWING #, SOURCE	DATE	AS CONSTRUCTED SERVICES	COMPLETION	DETAILS	No.	REVISIONS	DATE	CONSULTANT
					DESIGN				
					DRAWN BY				
					CHECKED				
					APPROVED				
					DATE				

CONSULTANT OR DIVISION
 THIS DRAWING HAS BEEN PREPARED FOR USE OF AECOM'S CLIENT AND MAY NOT BE USED, REPRODUCED OR RELIED UPON BY THIRD PARTIES, EXCEPT AS AGREED BY AECOM AND ITS CLIENT, AS REQUIRED BY LAW OR FOR USE BY GOVERNMENTAL REVIEWING AGENCIES. AECOM ACCEPTS NO RESPONSIBILITY, AND DENIES ANY LIABILITY WHATSOEVER, TO ANY PARTY THAT MODIFIES THIS DRAWING WITHOUT AECOM'S EXPRESS WRITTEN CONSENT. DO NOT SCALE THIS DOCUMENT. ALL MEASUREMENTS MUST BE OBTAINED FROM STATED DIMENSIONS.

AECOM
 London, Ontario
 519.673.0510

ENGINEER'S STAMP

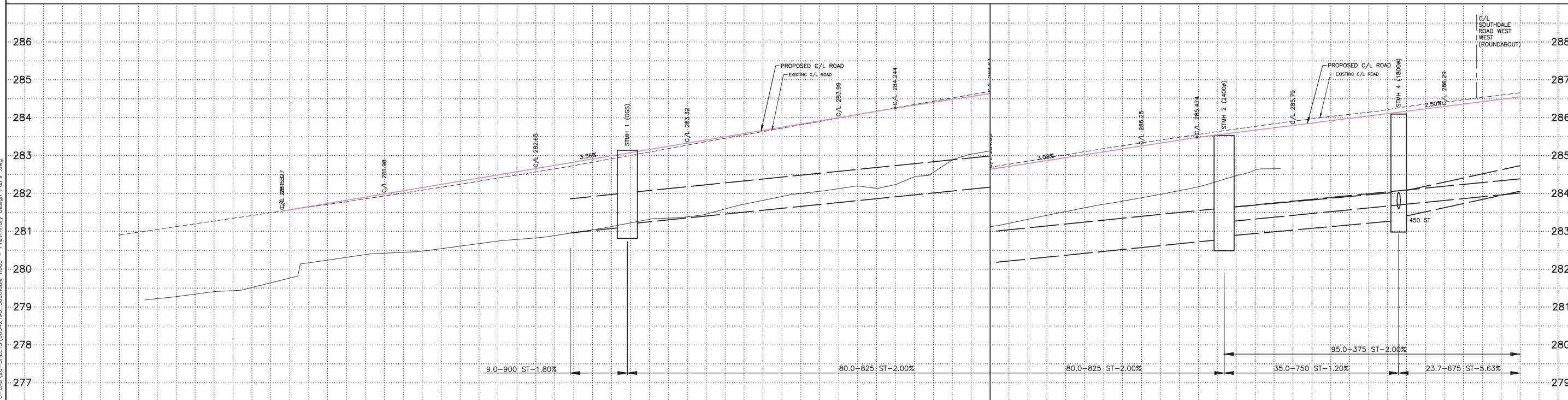
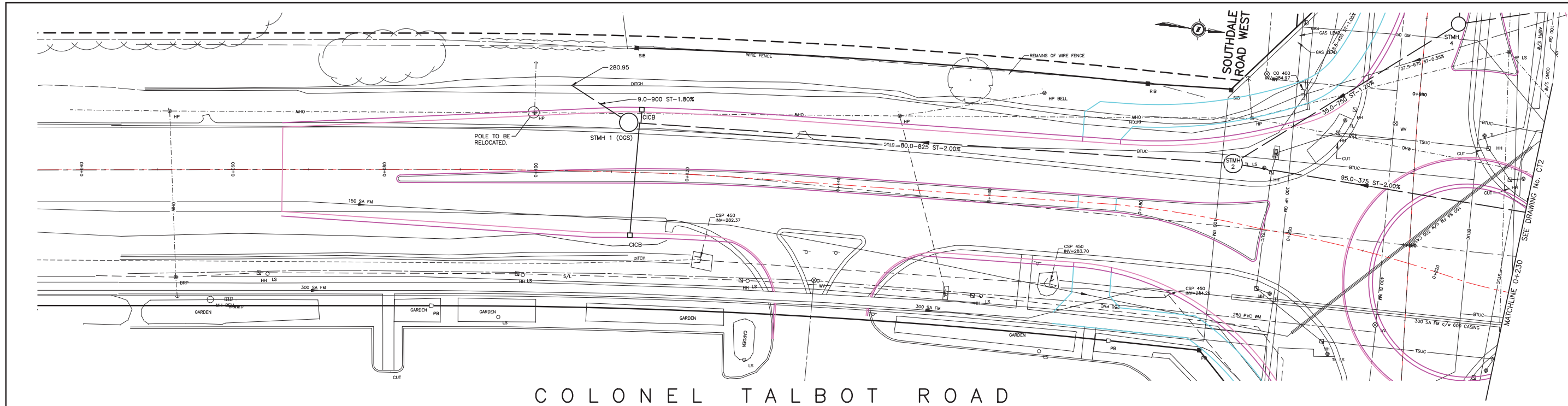


SOUTHDALE ROAD WEST IMPROVEMENTS
 COLONEL TALBOT ROAD TO PINE VALLEY BOULEVARD

BOSTWICK ROAD
 FROM 1+690 TO FARNHAM ROAD

PROJECT No. **60542198**
 SHEET No. **B3**
 PLAN FILE No.

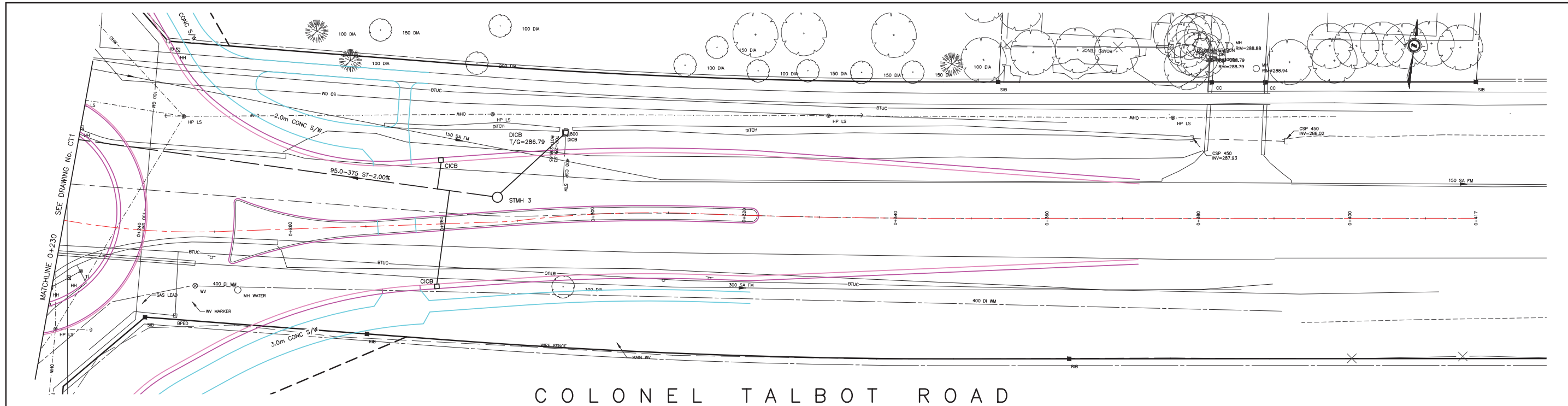
P:\60542198 - Southdale Road EA\900-CAD-GIS\910-CAD\20-SHEETS\60542198_Southdale Road - Preliminary Design_P&Pa.dwg



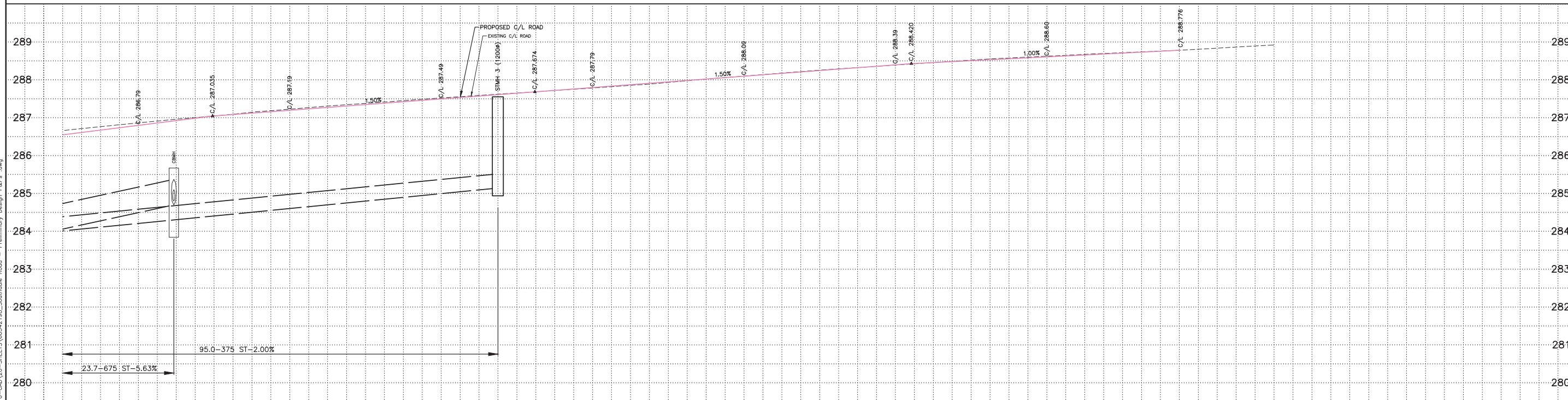
STATION	EXISTING SERVICES	DRAWING #, SOURCE	DATE	AS CONSTRUCTED SERVICES	COMPLETION	DETAILS	No.	REVISIONS	DATE	CONSULTANT
0+040										
0+060										
0+080										
0+100										
0+108.18 (C/L 279.86)										
0+120										
0+990.13										
0+140										
0+160										
0+180										
0+990.64										
0+200										
0+970.30										
0+220										

<p>CONSULTANT OR DIVISION</p> <p>THIS DRAWING HAS BEEN PREPARED FOR USE OF AECOM'S CLIENT AND MAY NOT BE USED, REPRODUCED OR RELIED UPON BY THIRD PARTIES, EXCEPT AS AGREED BY AECOM AND ITS CLIENT, AS REQUIRED BY LAW OR FOR USE BY GOVERNMENTAL REVIEWING AGENCIES. AECOM ACCEPTS NO RESPONSIBILITY, AND DENIES ANY LIABILITY WHATSOEVER, TO ANY PARTY THAT MODIFIES THIS DRAWING WITHOUT AECOM'S EXPRESS WRITTEN CONSENT. DO NOT SCALE THIS DOCUMENT. ALL MEASUREMENTS MUST BE OBTAINED FROM STATED DIMENSIONS.</p>										<p>AECOM London, Ontario 519.673.0510</p>		<p>CORPORATION OF THE CITY OF LONDON London CANADA</p>		<p>SCALE</p> <p>HORIZONTAL - 1:250 2.5 0 5m</p> <p>VERTICAL - 1:50 0.5 0 1m</p>		<p>SOUTHDALE ROAD WEST IMPROVEMENTS COLONEL TALBOT ROAD TO PINE VALLEY BOULEVARD</p> <p>COLONEL TALBOT ROAD</p> <p>FROM 0+040 TO 0+230</p>		<p>PROJECT No. 60542198</p> <p>SHEET No. CT1</p> <p>PLAN FILE No.</p>	
---	--	--	--	--	--	--	--	--	--	---	--	--	--	---	--	--	--	---	--

P:\60542198_City of London - Southdale Road EA\900-CAD-GIS\910-CAD\20-SHEETS\60542198_Southdale Road - Preliminary Design_P&Pa.dwg



COLONEL TALBOT ROAD



STATION	EXISTING SERVICES	DRAWING #, SOURCE	DATE	AS CONSTRUCTED SERVICES	COMPLETION	DETAILS	No.	REVISIONS	DATE	CONSULTANT
0+240										
0+240.21										
0+260										
0+280										
0+286.51										
0+300										
0+320										
0+340										
0+360										
0+380										

PRELIMINARY

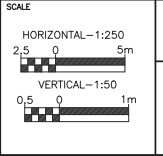
EXISTING SERVICES	DRAWING #, SOURCE	DATE	AS CONSTRUCTED SERVICES	COMPLETION	DETAILS	No.	REVISIONS	DATE	CONSULTANT
					DESIGN				
					DRAWN BY				
					CHECKED				
					APPROVED				
					DATE			OCT. 2017	

CONSULTANT OR DIVISION
 THIS DRAWING HAS BEEN PREPARED FOR USE OF AECOM'S CLIENT AND MAY NOT BE USED, REPRODUCED OR RELIED UPON BY THIRD PARTIES, EXCEPT AS AGREED BY AECOM AND ITS CLIENT, AS REQUIRED BY LAW OR FOR USE BY GOVERNMENTAL REVIEWING AGENCIES. AECOM ACCEPTS NO RESPONSIBILITY, AND DENIES ANY LIABILITY WHATSOEVER, TO ANY PARTY THAT MODIFIES THIS DRAWING WITHOUT AECOM'S EXPRESS WRITTEN CONSENT. DO NOT SCALE THIS DOCUMENT. ALL MEASUREMENTS MUST BE OBTAINED FROM STATED DIMENSIONS.

AECOM
 London, Ontario
 519.673.0510

ENGINEER'S STAMP

CORPORATION OF THE CITY OF LONDON
 London
 CANADA



SOUTHDALE ROAD WEST IMPROVEMENTS
 COLONEL TALBOT ROAD TO PINE VALLEY BOULEVARD

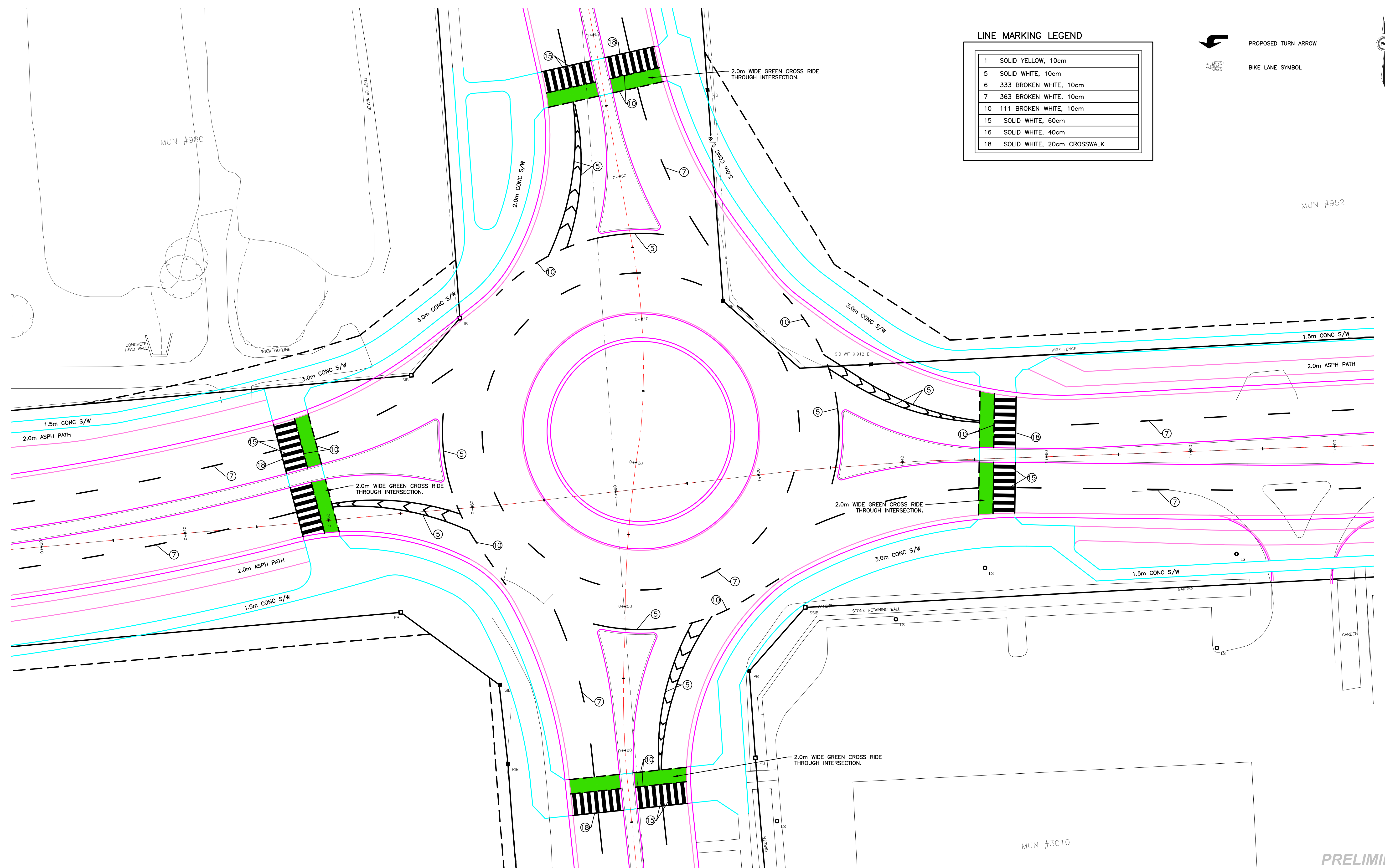

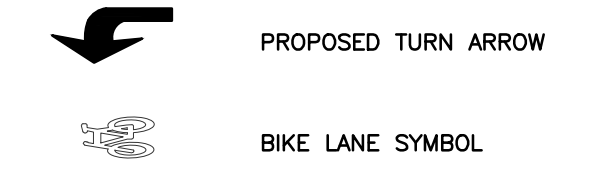
COLONEL TALBOT ROAD
 FROM 0+230 TO 0+400

PROJECT No. 60542198
 SHEET No. CT2
 PLAN FILE No.

P:\60542198_City of London - Southdale Road EA\900-CAD_20-SHEETS\60542198-CAD_20-SHEETS\60542198-Southdale Road - Pavement Markings.dwg

LINE MARKING LEGEND

1	SOLID YELLOW, 10cm
5	SOLID WHITE, 10cm
6	333 BROKEN WHITE, 10cm
7	363 BROKEN WHITE, 10cm
10	111 BROKEN WHITE, 10cm
15	SOLID WHITE, 60cm
16	SOLID WHITE, 40cm
18	SOLID WHITE, 20cm CROSSWALK



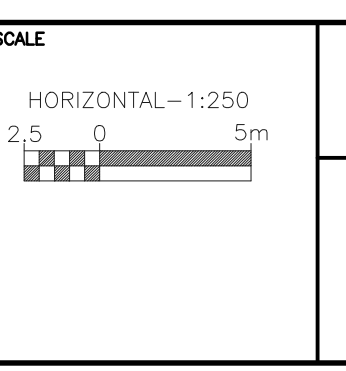

PRELIMINARY

EXISTING SERVICES	DRAWING #, SOURCE	DATE	AS CONSTRUCTED SERVICES	COMPLETION	DETAILS	No.	REVISIONS	DATE	CONSULTANT
					DESIGN				
					DRAWN BY				
					CHECKED				
					APPROVED				
					DATE			OCT. 2017	

CONSULTANT OR DIVISION
 THIS DRAWING HAS BEEN PREPARED FOR USE OF AECOM'S CLIENT AND MAY NOT BE USED, REPRODUCED OR RELIED UPON BY THIRD PARTIES, EXCEPT AS AGREED BY AECOM AND ITS CLIENT, AS REQUIRED BY LAW OR FOR USE BY GOVERNMENTAL REVIEWING AGENCIES. AECOM ACCEPTS NO RESPONSIBILITY, AND DENIES ANY LIABILITY WHATSOEVER, TO ANY PARTY THAT MODIFIES THIS DRAWING WITHOUT AECOM'S EXPRESS WRITTEN CONSENT. DO NOT SCALE THIS DOCUMENT. ALL MEASUREMENTS MUST BE OBTAINED FROM STATED DIMENSIONS.

AECOM
 London, Ontario
 519.673.0510

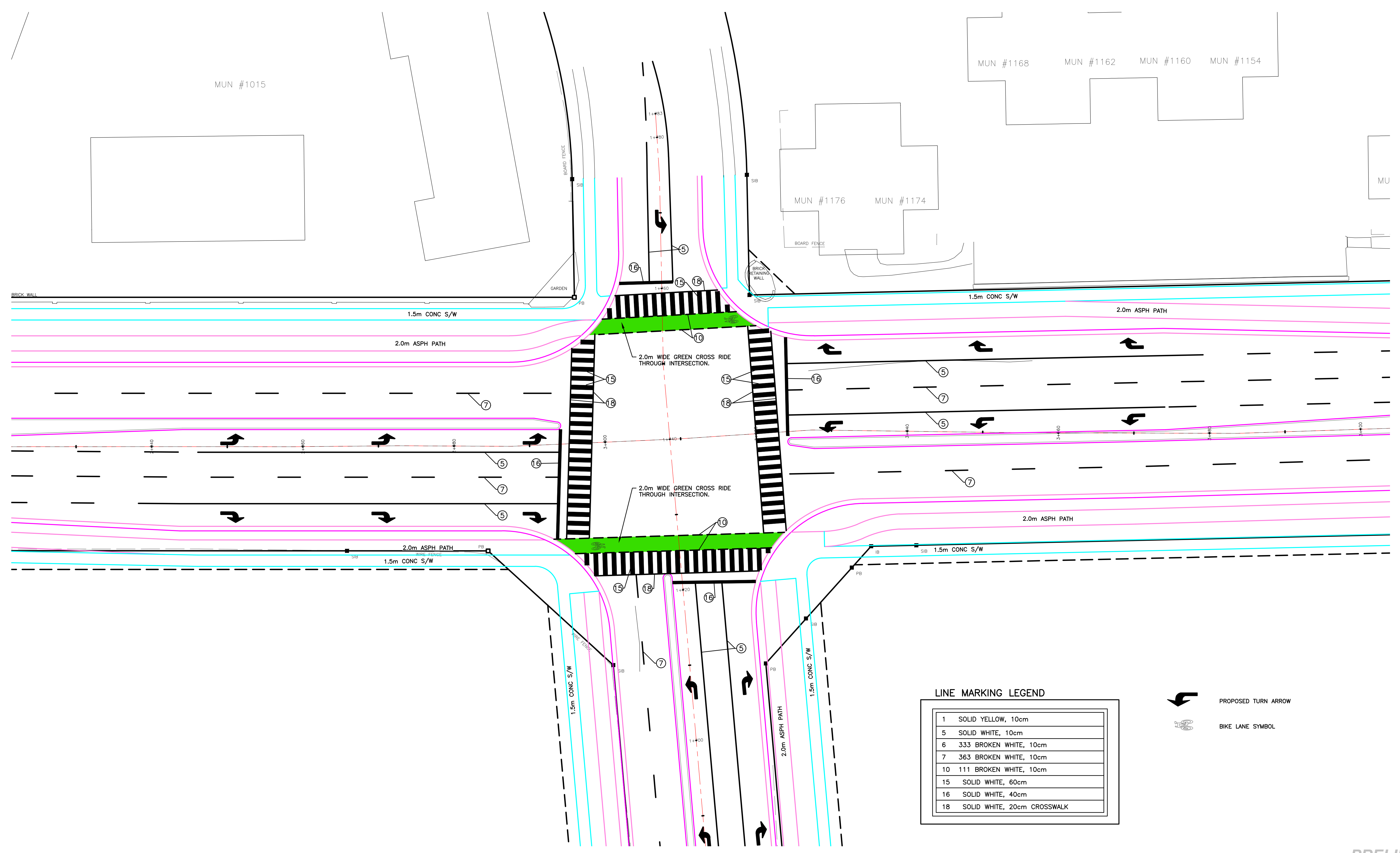
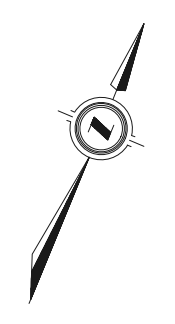
ENGINEER'S STAMP



SOUTHDALE ROAD WEST IMPROVEMENTS
 COLONEL TALBOT ROAD TO PINE VALLEY BOULEVARD

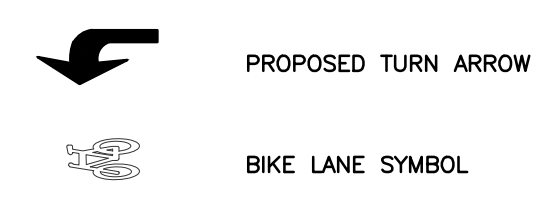
PAVEMENT MARKINGS
 COLONEL TALBOT ROAD

PROJECT No. 60542198
 SHEET No. PM-1
 PLAN FILE No.



LINE MARKING LEGEND

1	SOLID YELLOW, 10cm
5	SOLID WHITE, 10cm
6	333 BROKEN WHITE, 10cm
7	363 BROKEN WHITE, 10cm
10	111 BROKEN WHITE, 10cm
15	SOLID WHITE, 60cm
16	SOLID WHITE, 40cm
18	SOLID WHITE, 20cm CROSSWALK



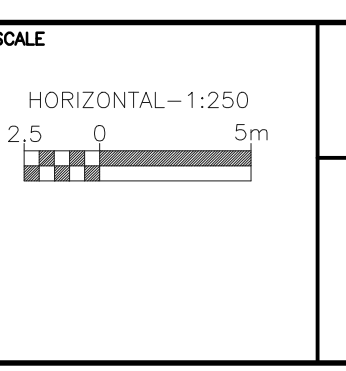

PRELIMINARY

EXISTING SERVICES	DRAWING #, SOURCE	DATE	AS CONSTRUCTED SERVICES	COMPLETION	DETAILS	No.	REVISIONS	DATE	CONSULTANT
					DESIGN				
					DRAWN BY				
					CHECKED				
					APPROVED				
					DATE			OCT. 2017	

CONSULTANT OR DIVISION
 THIS DRAWING HAS BEEN PREPARED FOR USE OF AECOM'S CLIENT AND MAY NOT BE USED, REPRODUCED OR RELIED UPON BY THIRD PARTIES, EXCEPT AS AGREED BY AECOM AND ITS CLIENT, AS REQUIRED BY LAW OR FOR USE BY GOVERNMENTAL REVIEWING AGENCIES. AECOM ACCEPTS NO RESPONSIBILITY, AND DENIES ANY LIABILITY WHATSOEVER, TO ANY PARTY THAT MODIFIES THIS DRAWING WITHOUT AECOM'S EXPRESS WRITTEN CONSENT. DO NOT SCALE THIS DOCUMENT. ALL MEASUREMENTS MUST BE OBTAINED FROM STATED DIMENSIONS.

AECOM
 London, Ontario
 519.673.0510

ENGINEER'S STAMP



SOUTHDALE ROAD WEST IMPROVEMENTS
 COLONEL TALBOT ROAD TO PINE VALLEY BOULEVARD

PAVEMENT MARKINGS
BOSTWICK ROAD

PROJECT No. 60542198
 SHEET No. PM-2
 PLAN FILE No.

P:\60542198_City of London - Southdale Road EA\900-CAD_Plan\20-SHEETS\60542198_Southdale Road - Pavement Markings.dwg