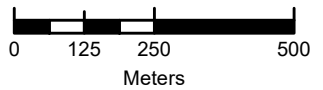





APPENDIX 'B' - LOCATION MAP - KILALLY SOUTH EAST BASIN, MUNICIPAL CLASS ENVIRONMENTAL ASSESSMENT




 Kilally South, East Basin Drainage Lands

 Land Parcel

 Potential Veterans Memorial Parkway Extension Alignment

 Bridge

 Road

 Urban Growth Boundary

 Railroad

 Water Body

Legend:

Map Produced by
Stormwater Engineering
300 Dufferin Avenue,
PO Box 5035
London, Ontario
N6A 4L9
www.London.ca

