

Appendix 'C' - Location Maps

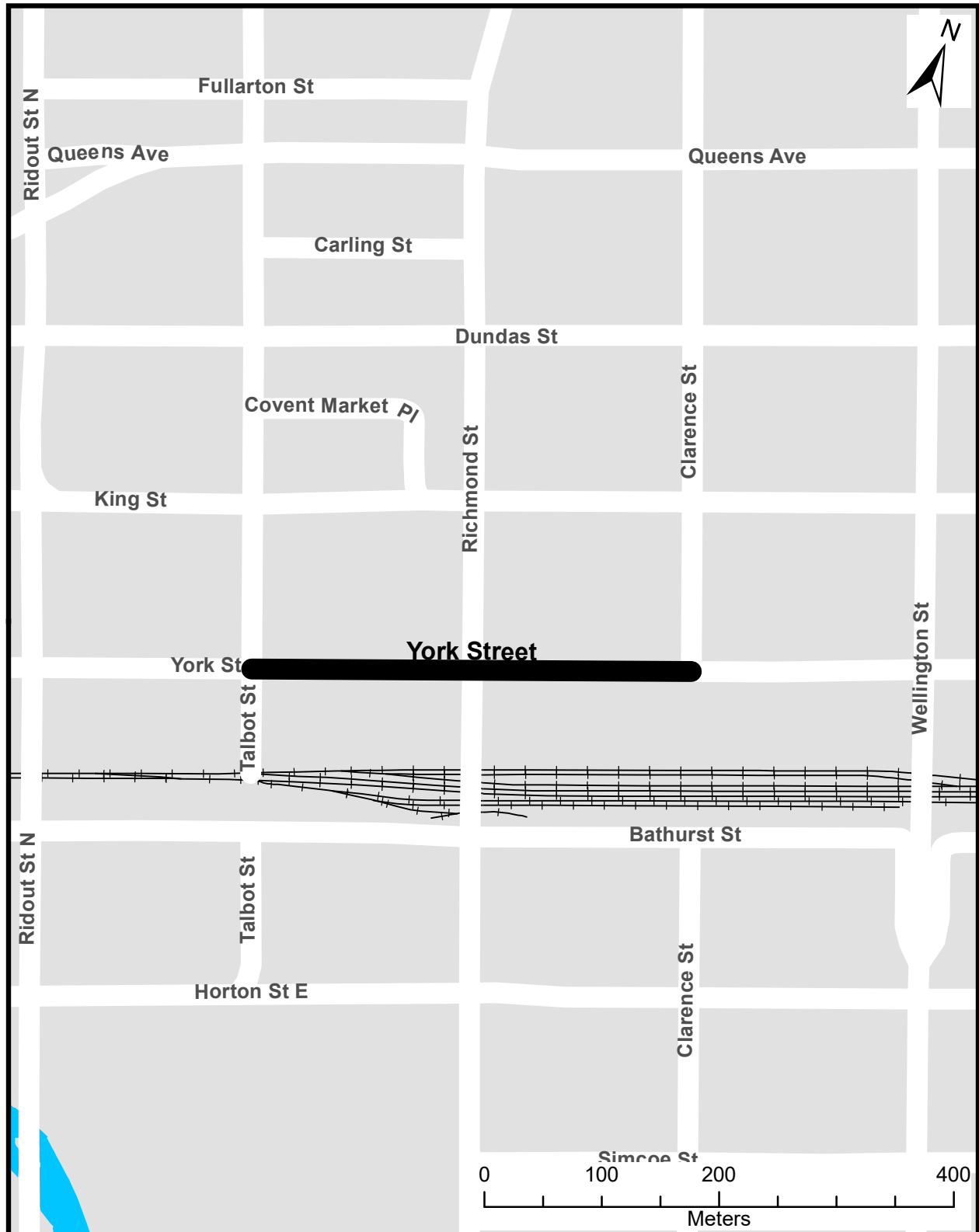


London
CANADA

2019 Infrastructure Renewal Program

Contract 1 - Location Map

York Street from Talbot Street to Clarence Street





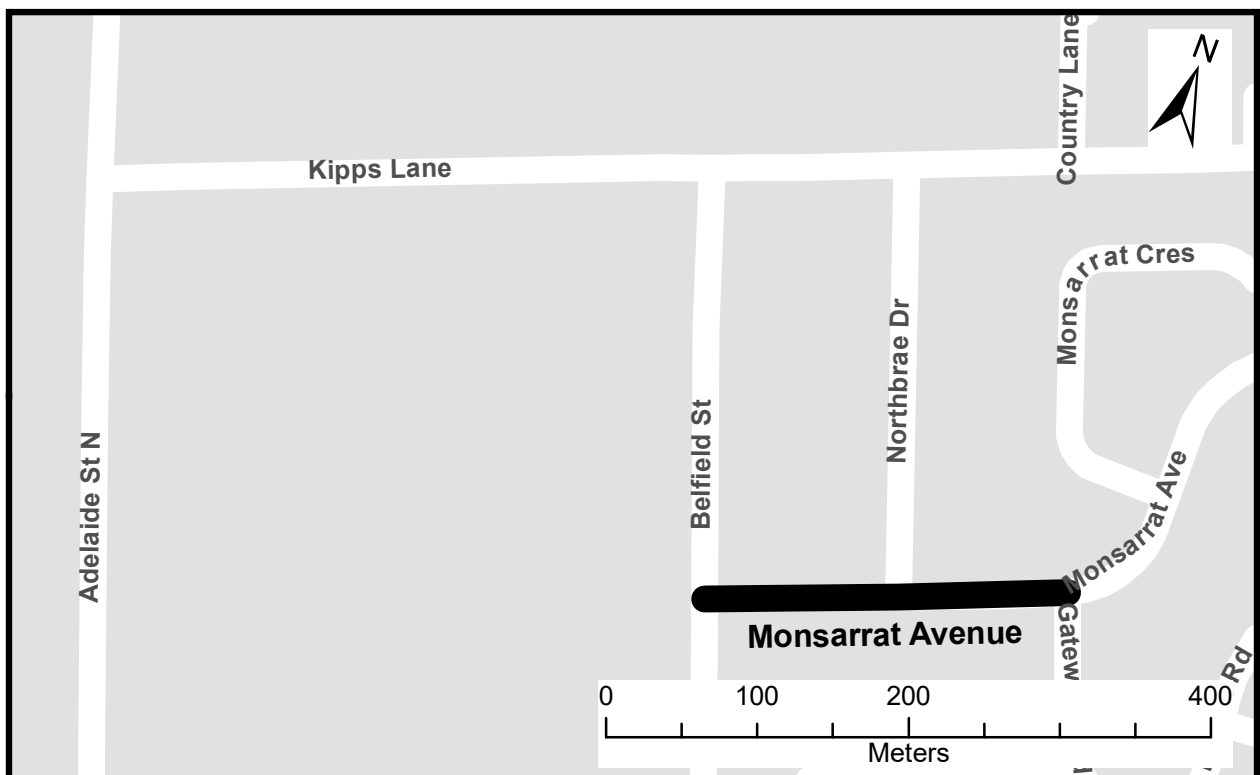
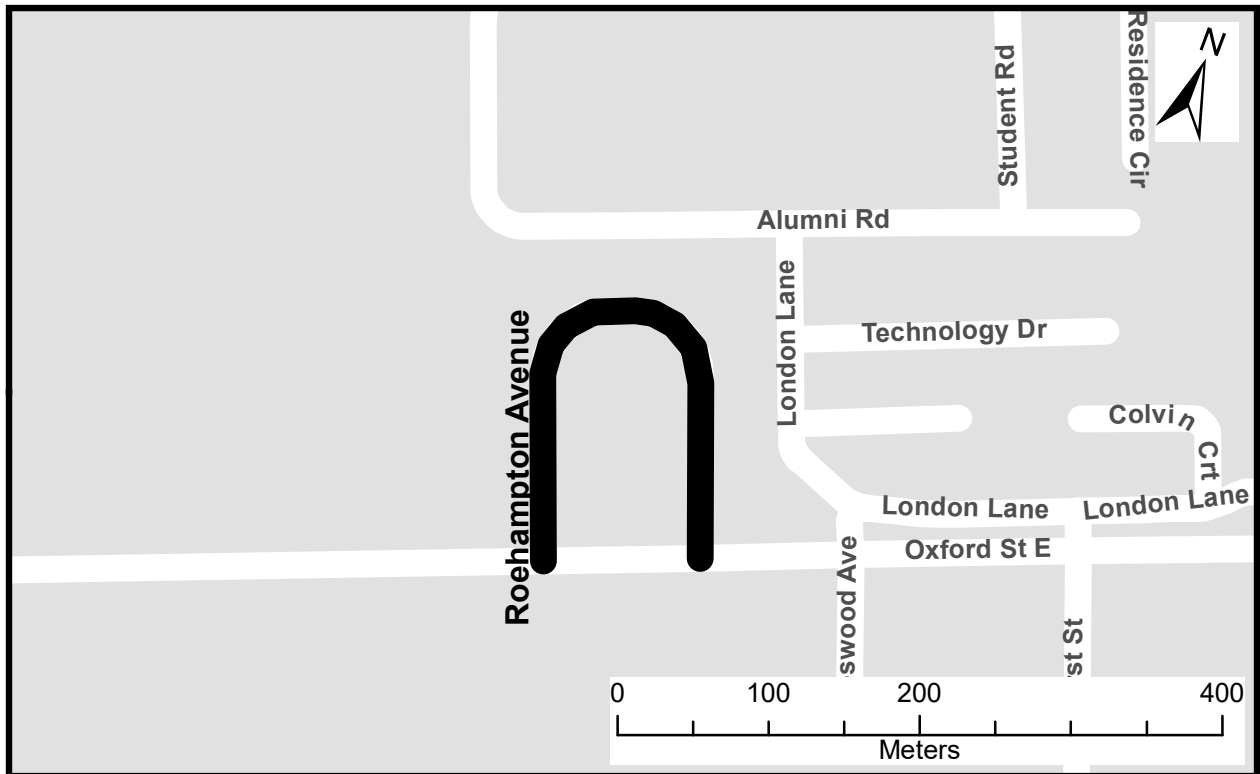
London
CANADA

2019 Infrastructure Renewal Program

Contract 2 - Location Map

Roehampton Avenue - all (top map)

Monsarrat Avenue from Belfield Street to Gatewood Road (bottom map)



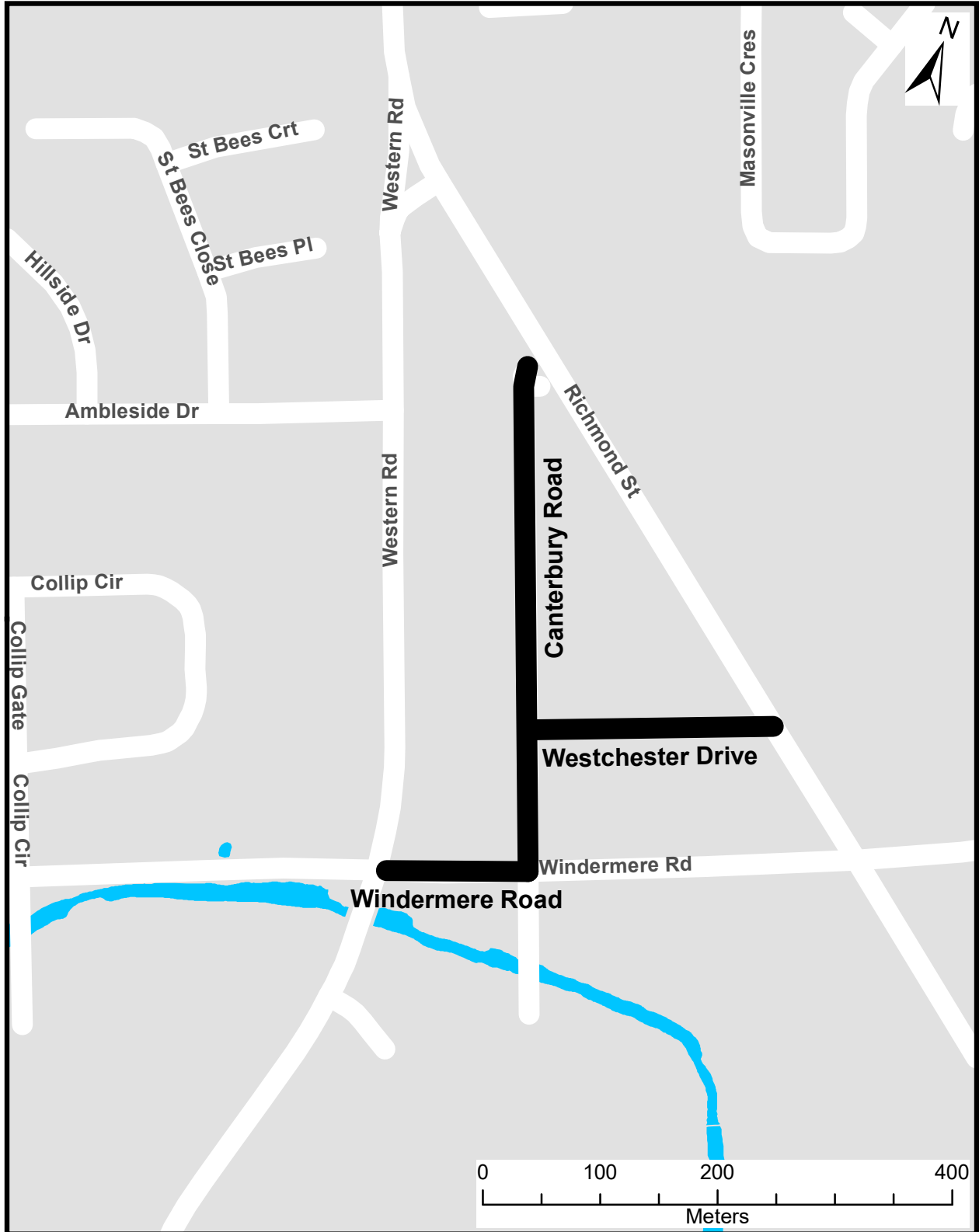


London
CANADA

2019 Infrastructure Renewal Program

Contract 3 - Location Map

Westchester Drive from Canterbury Road to Richmond Street
Canterbury Road from Richmond Street to Windermere Road
Windermere Road from Canterbury Road to Western Road





London
CANADA

2019 Infrastructure Renewal Program

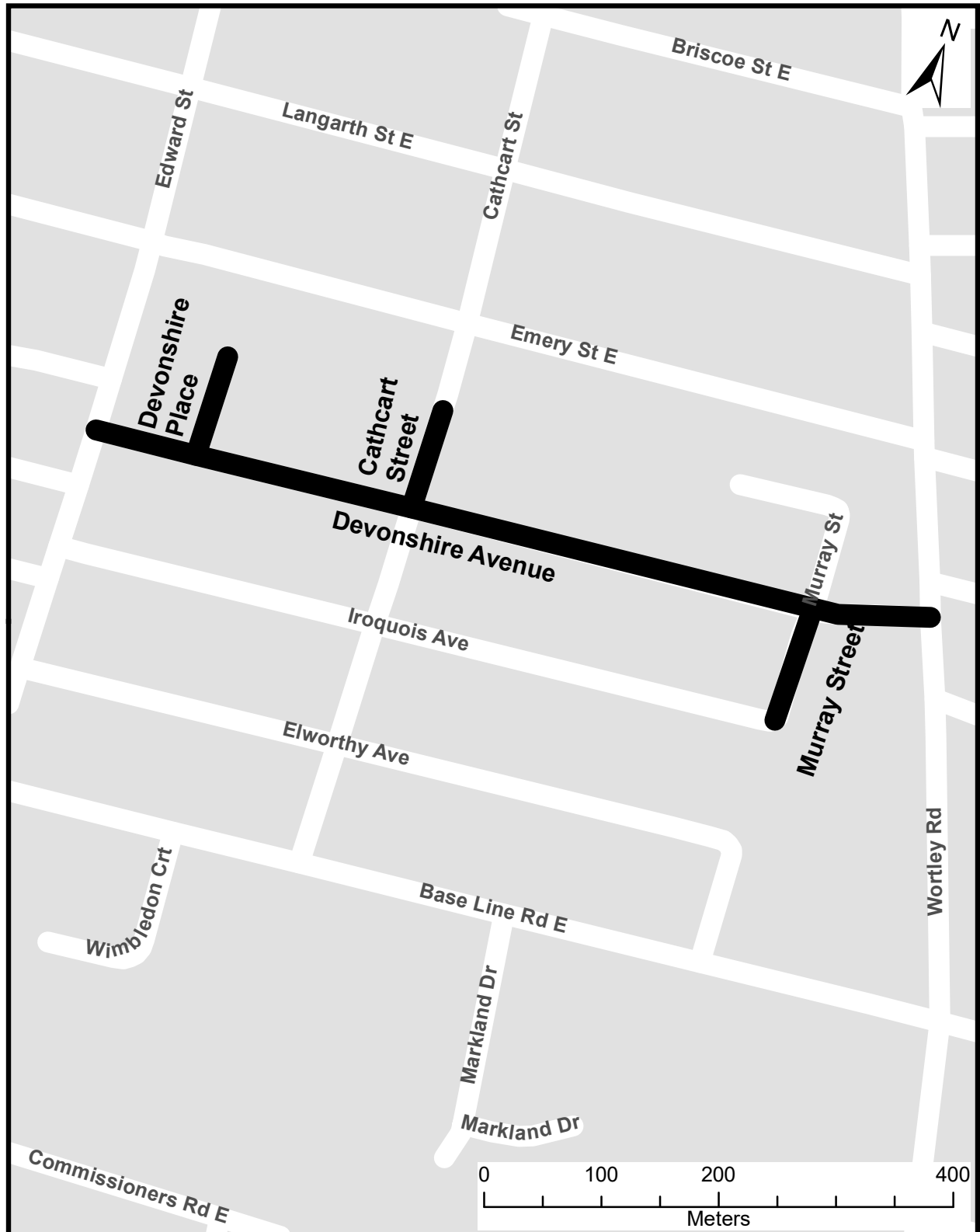
Contract 4 - Location Map

Devonshire Avenue from Edward Street to Wortley Road

Devonshire Place - all

Cathcart Street from Devonshire Avenue to Dunkirk Place Park

Murray Street from Devonshire Avenue to Iroquois Avenue



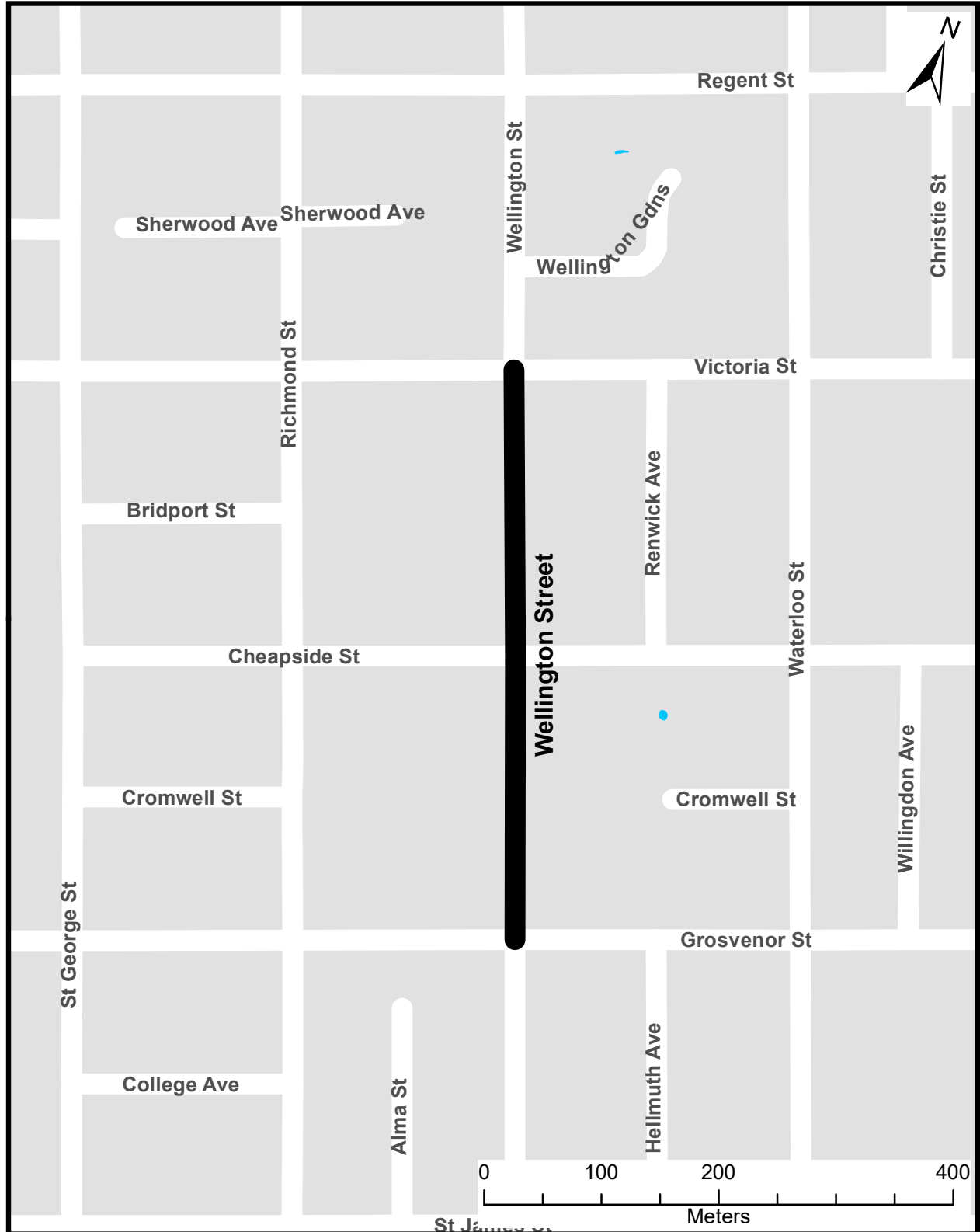


London
CANADA

2019 Infrastructure Renewal Program

Contract 5 - Location Map

Wellington Street from Grosvenor Street to Victoria Street



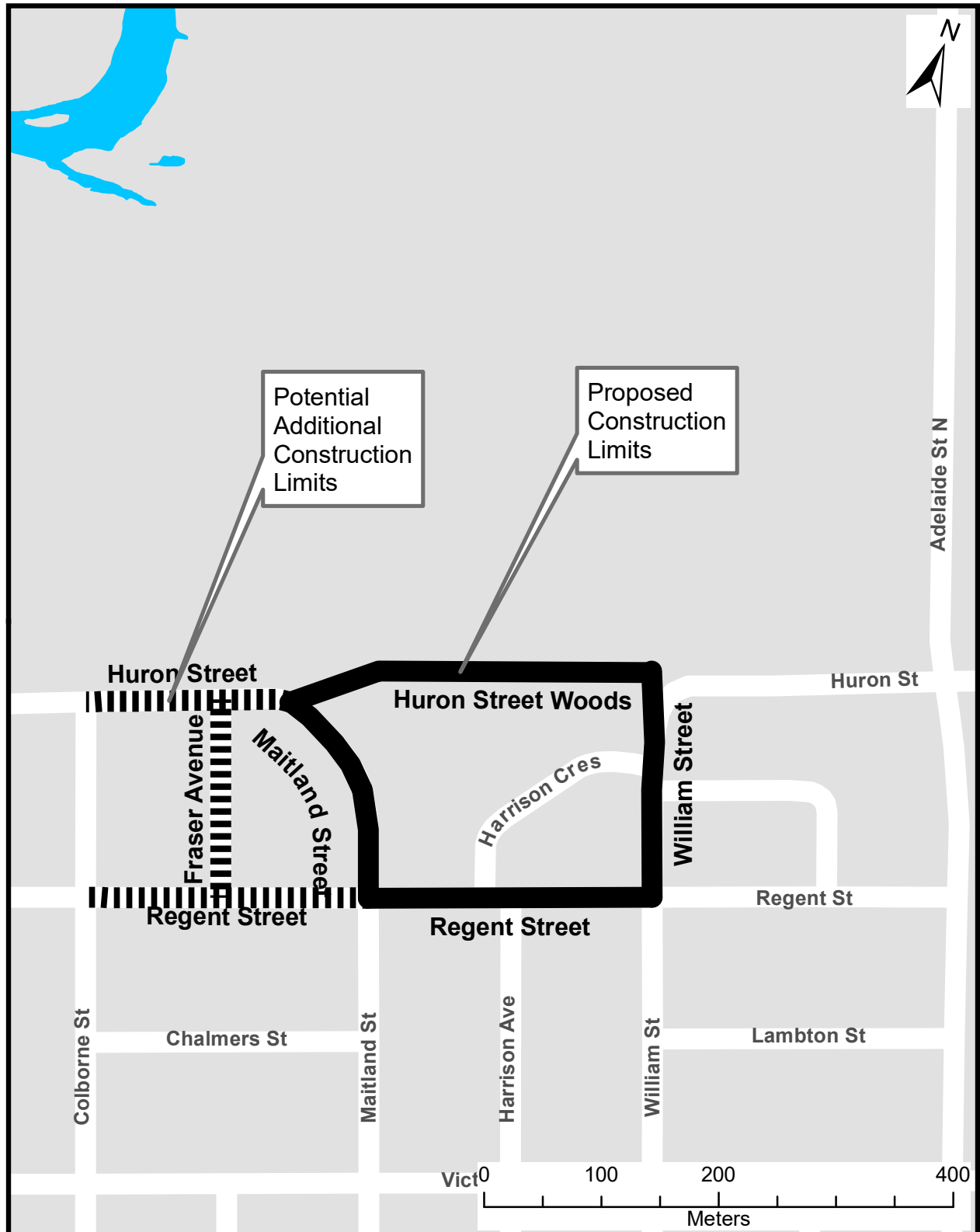


London
CANADA

2019 Infrastructure Renewal Program

Engineering Assignment 6 - Location Map

Old North West - Huron Street / Regent Street / William Street / Maitland Street
Reconstruction Phase 1



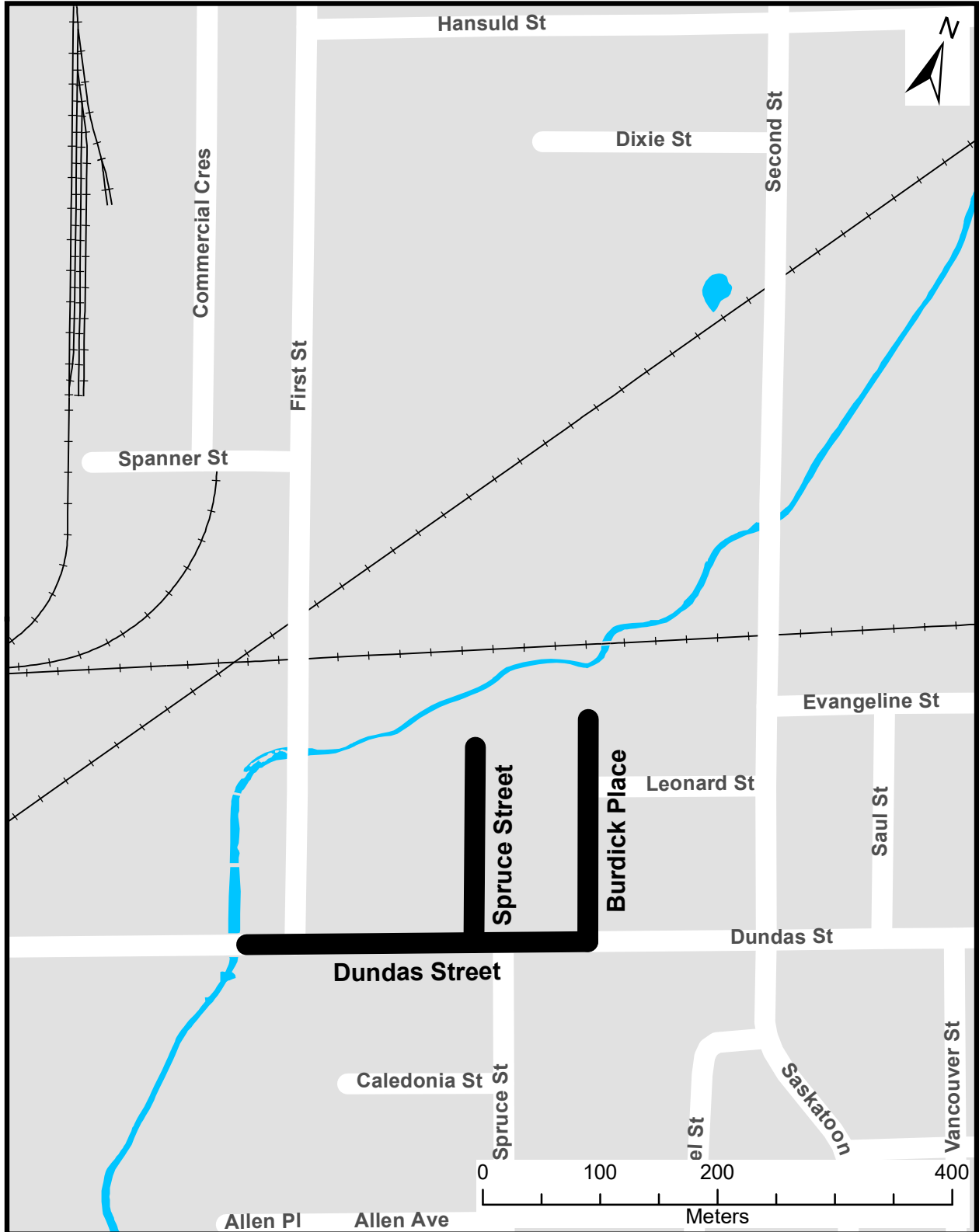


London
CANADA

2019 Infrastructure Renewal Program

Contract A - Location Map

Dundas Street from Pottersburg Creek to Burdick Place
Spruce Street from Pottersburg Creek to Dundas Street
Burdick Place from Pottersburg Creek to Dundas Street



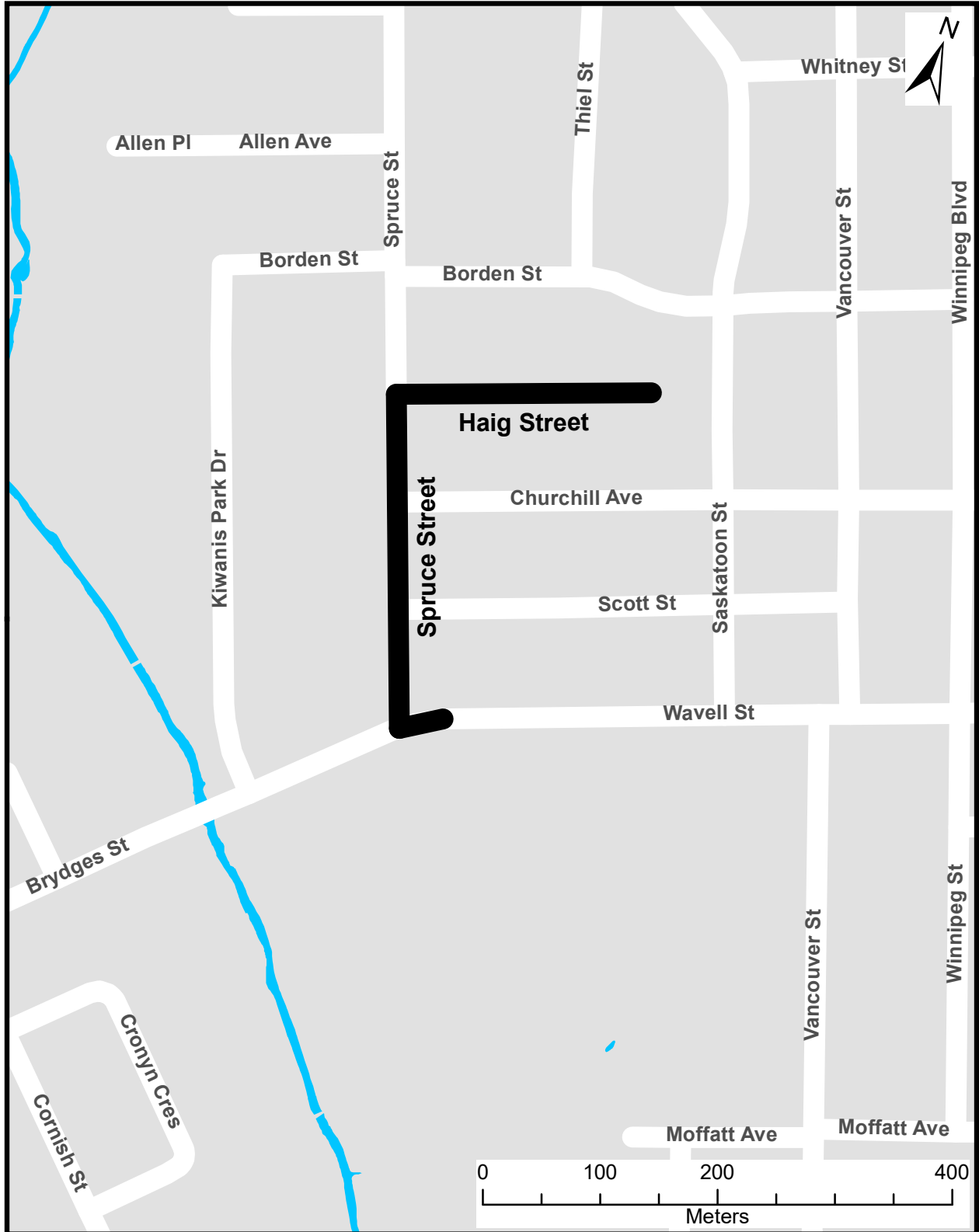


London
CANADA

2019 Infrastructure Renewal Program

Contract B - Location Map

Spruce Street from Wavell Street to Haig Street
Haig Street - all





London
CANADA

2019 Infrastructure Renewal Program

2017 Contract C

Cavendish Area Trunk Sewer Installation

