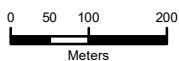
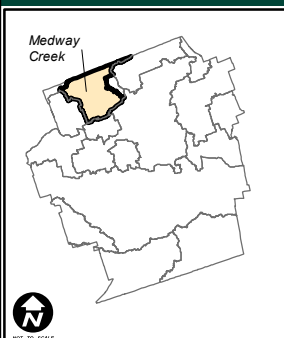











APPENDIX 'B' - LOCATION MAP



Legend:

-  Proposed Fox Hollow SWM Facility #1 North Cell
-  Existing Fox Hollow Community SWM Facilities
-  Fox Hollow SWM Facility #1 North Cell Drainage Area
-  Land Parcel
-  Watershed Boundary
-  Urban Growth Boundary
-  Road
-  Railroad
-  City Limits



Map Produced by the Stormwater Engineering Division

300 Dufferin Avenue,
PO Box 5035
London, Ontario
N6A 4L9
www.London.ca

