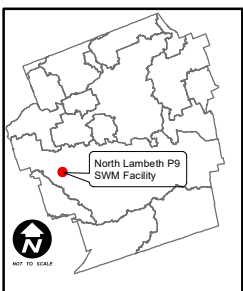
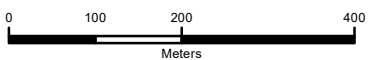


North Lambeth P9
SWM Facility









APPENDIX 'B' - LOCATION MAP



1:8,750



Legend:

- | | | | |
|---|---|---|-----------------------|
|  | Proposed North Lambeth P9 SWM Facility |  | Water Body |
|  | North Lambeth P9 SWM Facility Drainage Catchment Area |  | Urban Growth Boundary |
|  | Land Parcel |  | Road |
|  | Proposed Subdivision Lotting |  | Railroad |
| | | | City Limits |

Map Produced by
the Stormwater
Engineering Division
January 19, 2018 PT



London
CANADA
300 Dufferin Avenue,
PO Box 5035
London, Ontario
N6A 4L9
www.London.ca