



Z-8659
Planner: Mike Corby
Telephone: 519-661-2500 ext. 4657
Fax: 519-661-5397
Email: mcorby@london.ca
Website: www.london.ca

August 16, 2017

REVISED NOTICE OF APPLICATION TO AMEND THE ZONING BY-LAW

The Municipal Council for the City of London is considering an amendment to the City's Zoning By-law for the lands shown on the attached map. The requested change is described below. We are advising you of this application to invite your comments.

APPLICANT:

Drewlo Holdings Inc.

LOCATION:

661 and 667 Talbot Street - see attached map

PURPOSE AND EFFECT:

The purpose and effect of this zoning change is to permit the development of a 16-storey (48m tall) apartment building with 236 apartment units (386 uph) with two levels of underground parking totaling 133 parking spaces and 38 surface parking spaces (171 total) will be provided.

POSSIBLE AMENDMENT:

Change Zoning By-law Z.-1 from a Residential R3/Residential R10/Office Conversion (R3-1/R10-3*H30/OC4) Zone, to a Residential R3/Residential R10 Bonus/Office Conversion (R3-1/R10-3*H30*B(_)/OC4) Zone to permit the same range of uses which currently exists with a bonus zone to permit a residential density of 386uph and a height of 48m in return for eligible facilities, services and matters outlined in Section 19.4.4 of the Official Plan. Special provisions for reduced front yard, rear yard and interior side yard setbacks along with a reduction in parking from 236 spaces to 171 spaces has been requested..

PLANNING POLICIES:

Any change to the Zoning By-law must conform to the policies of the Official Plan, London's long-range planning document. These lands are currently designated as "High Density Residential" in the Official Plan, which permits low-rise and high-rise apartment buildings; apartment hotels; multiple-attached dwellings; emergency care facilities; nursing home; rest homes; homes for the aged; and rooming and boarding houses.

HOW TO COMMENT:

Your opinion on this application is important. Please call in, mail, e-mail or fax your comments to The City of London, Planning Services, P.O. Box 5035, London, ON, N6A 4L9, Attention Mike Corby **by September 13, 2017**, if possible. Please ensure you refer to the file number or municipal address of the item on which you are commenting.

Please Note: Personal information collected and recorded at the Public Participation Meeting, or through written submissions on this subject, is collected under the authority of the Municipal

Act, 2001, as amended, and the Planning Act, 1990 R.S.O. 1990, c.P.13 and will be used by Members of Council and City of London staff in their consideration of this matter. The written submissions, including names and contact information and the associated reports arising from the public participation process, will be made available to the public, including publishing on the City's website. Video recordings of the Public Participation Meeting may also be posted to the City of London's website. Questions about this collection should be referred to Cathy Saunders, City Clerk, 519-661-2500 extension 4937.

This application is considered to be residential intensification under the policies of the City's Official Plan. While a public site plan meeting is not required for this application, site plan matters, including those matters set out in the intensification policies of the Official Plan, will be considered as part of the staff review of this application. By way of this letter, we are also asking for your input and comments regarding this proposal. The matters that you might want to consider include fencing, landscaping, lighting, driveway locations, building scale and design, and the location of the building on the site. These policies are found in Section 3.2.3.5 of the Official Plan, and may be viewed online at the City of London Website, www.london.ca.

A neighbourhood or community association may exist in your area. If it reflects your views on this proposal, you may wish to select a representative of the association to submit comments on your behalf.

Your representative on City Council, Ward 13 Councillor Tanya Park (office 519-661-2500 ext. 4013, e-mail tpark@london.ca) would be pleased to discuss any concerns you may have with this application.

PUBLIC MEETING:

The appropriateness of the requested Zoning By-law amendment will be considered at a future meeting of the Planning & Environment Committee. You will receive another notice inviting you to attend this meeting.

If a person or public body does not make oral or written submissions at a public meeting or make written submissions to the City of London before the proposed amendment is adopted, the person or public body may not be entitled to appeal the decision of the Council of the City of London to the Ontario Municipal Board, or may not be added by the Board as a party to the hearing of an appeal unless, in the opinion of the Board, there are reasonable grounds to do so.

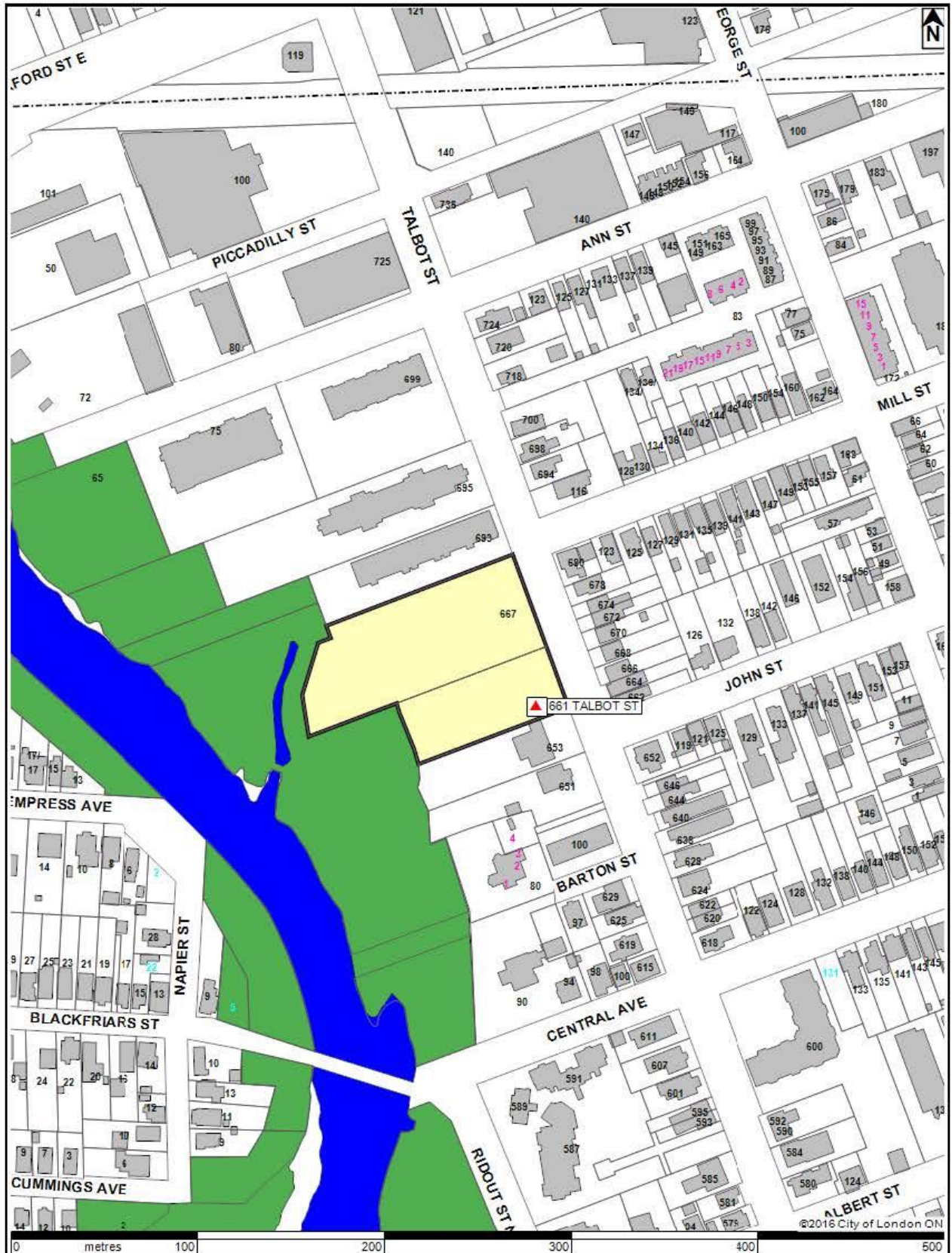
FOR INFORMATION:

If you wish to view additional information or material about the requested Zoning By-law amendment, it is available to the public for inspection at Planning Services, 206 Dundas St., London, ON, Monday to Friday, 8:30a.m.-4:30p.m.

For more information, please call Mike Corby at 519-661-2489 extension 4657, referring to "Z-8659".

TO BE NOTIFIED:



If you wish to be notified of the adoption or refusal of a request to amend the Zoning By-law, you must make a written request to the City Clerk, 300 Dufferin Avenue, P.O. Box 5035, London, ON N6A 4L9. You will also be notified if you address the Planning & Environment Committee at the public meeting about this application and leave your name and address with the Secretary of the Committee.



LOCATION MAP

Subject Site: **661-667 Talbot St**
 Applicant: **Drewlo Holdings Inc**
 File Number: **Z-8659**
 Planner: **Mike Corby**
 Created By: **Mike Corby**
 Date: **2016-07-27**
 Scale: **1:2500**

LEGEND

-  Subject Site
-  Parks
-  Assessment Parcels
-  Buildings
-  Address Numbers

Corporation of the City of London
 Prepared By: Planning and Development





