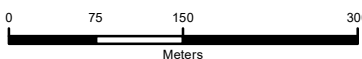









APPENDIX 'B' - LOCATION MAP



1:6,500



Legend:

-  Proposed Old Victoria SWM Facility No. 1
-  Old Victoria SWM Facility No. 1 Drainage Catchment Area
-  Land Parcel
-  Water Body
-  Urban Growth Boundary
-  Road
-  Railroad

Map Produced by
the Stormwater
Engineering Division
March 1, 2017 PT



London
CANADA
300 Dufferin Avenue,
PO Box 5035
London, Ontario
N6A 4L9
www.London.ca