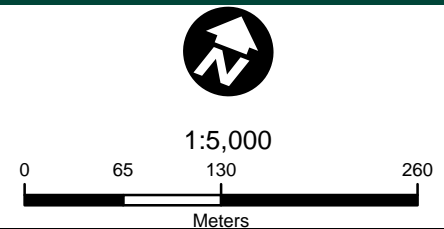
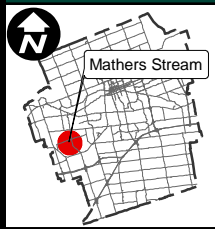









**LOCATION MAP - APPENDIX 'A'**



- Legend:**
-  Channel Remediation Area
  -  Proposed Subdivision Layout
  -  Road
  -  Land Parcel
  -  Urban Growth Boundary
  -  Watercourse
  -  Water Body