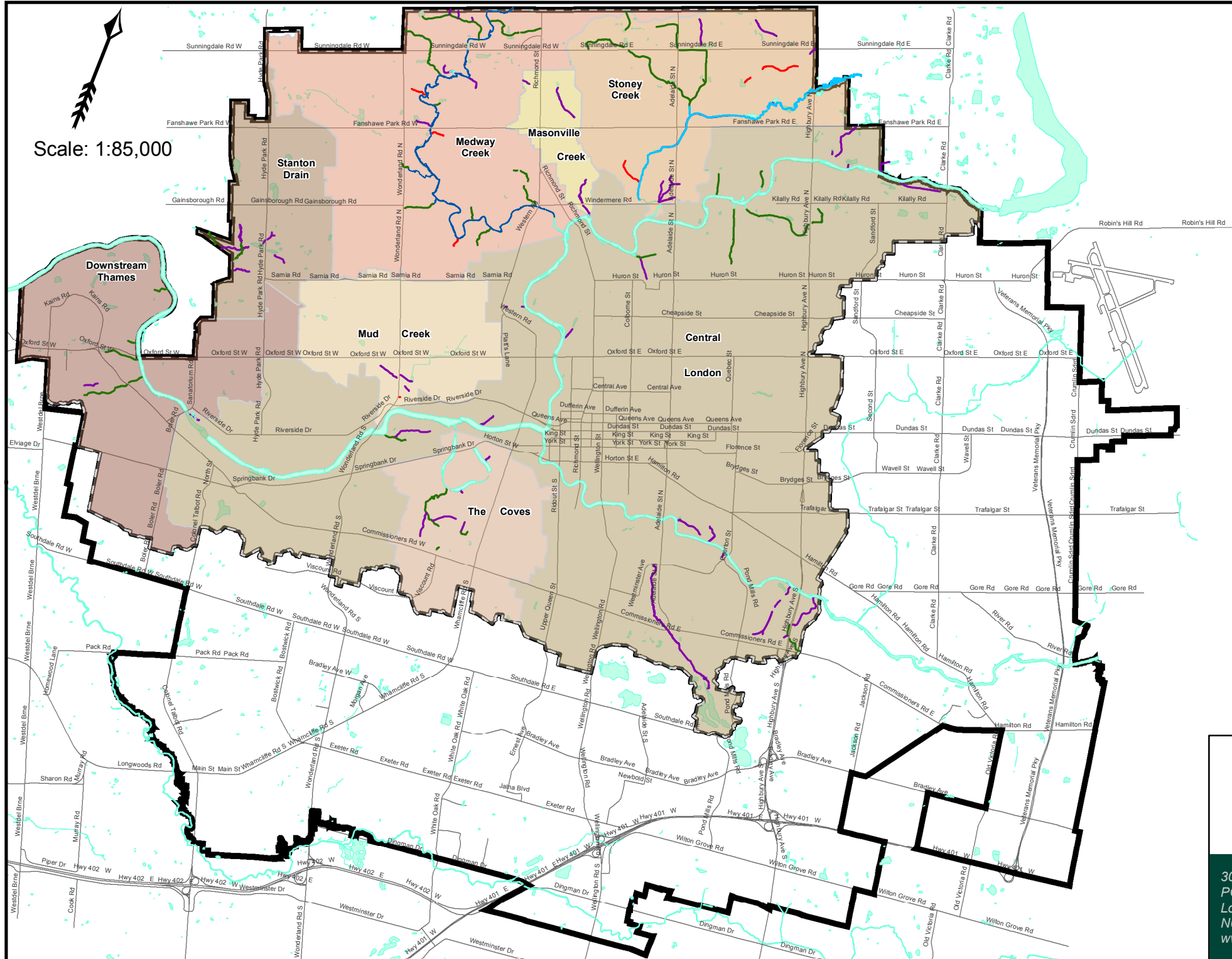












Scale: 1:85,000










Legend

Waterway Type

-  Award Drain
-  Municipal Drain
-  Watercourse
-  Medway Creek
-  Stoney Creek

-  Water Body
-  Area of Study
-  Urban Growth Boundary
-  Major Roads
-  Railways

Subwatershed Within the Area of Study

-  Central London
-  Downstream Thames
-  Masonville Creek
-  Medway Creek
-  Mud Creek
-  Stanton Drain
-  Stoney Creek
-  The Coves
-  Wye Creek

Appendix B
Figure 1
Urban Waterways Study

300 Dufferin Avenue,
PO Box 5035
London, Ontario
N6A 4L9
www.London.ca

