

BRIEFING NOTE

PEDESTRIAN CROSSOVERS

May 8, 2017

Submitted by: Shane Maguire, P.Eng.
Roadway Lighting & Traffic Control Division Manager

The following are excerpts from the **Ontario Traffic Manual – Book 15 Pedestrian Crossing Treatments** detailing the four types of Pedestrian Crossovers:

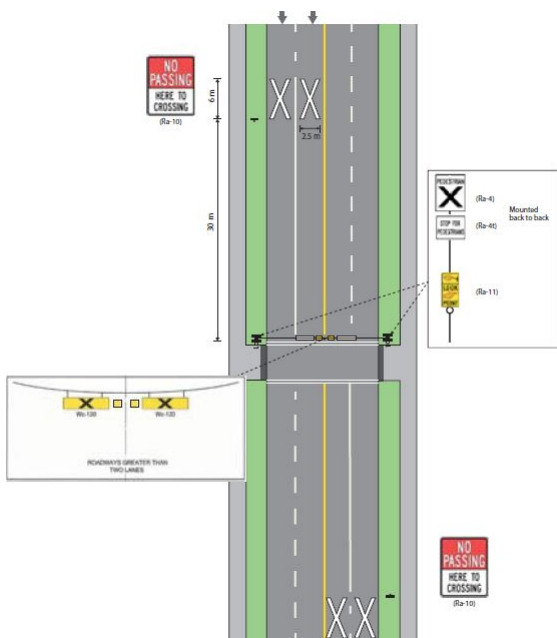


Figure 1: PXO-A

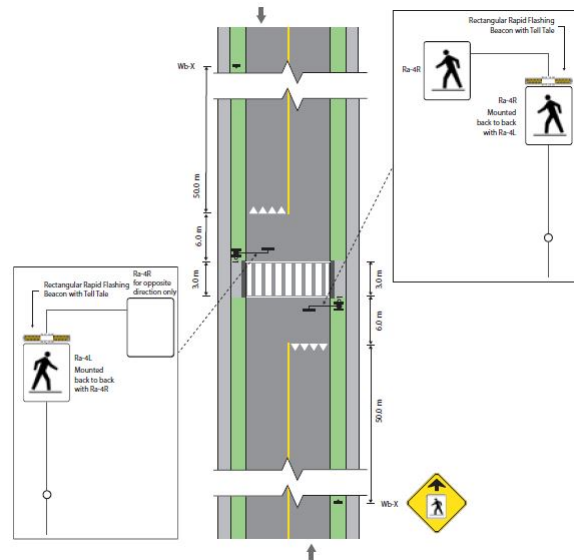


Figure 2: PXO-B

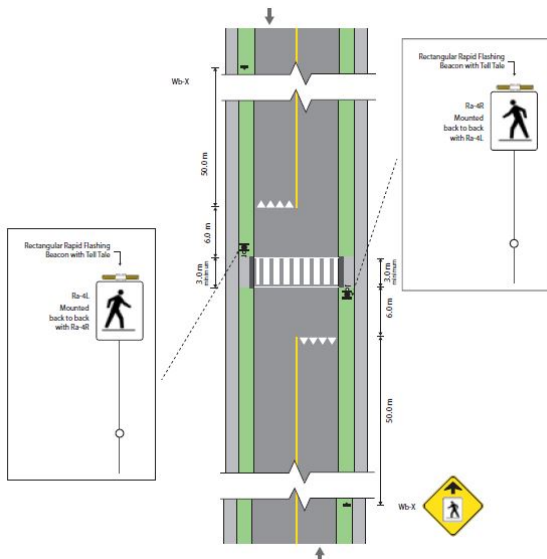


Figure 3: PXO-C

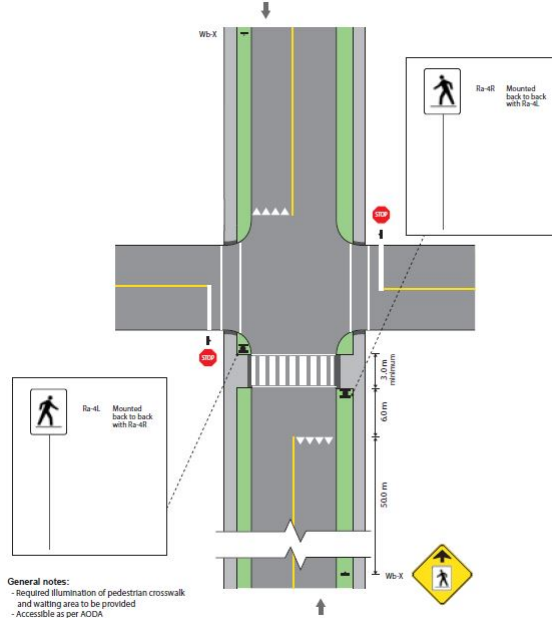


Figure 4: PXO-D

The above layouts can be applied at mid-block locations or at intersections. The PXO-A layout is an old style and it is used primarily in Toronto. The following table outlines the Types of PXOs being recommended in the May 9th, 2017 Amendments to the Traffic and Parking By-law report (CWC Agenda Item 13):

PXO Type	Street Name	Location	Number of Lanes
D	Ashley Crescent	177 m east of Jalna Boulevard	2
D	Askin Street	65 m east of Wharncliffe Road S	2
D	Burlington Street	At the south side of the intersection with Cleveland Avenue	2
D	Chiddington Avenue	12 m west of Compton Crescent	2
D	Chippendale Crescent	108 m west of King Edward Avenue	2
C	Colborne Street	At the north side of the intersection with Princess Avenue	3
D	Dawn Drive	At the north side of the intersection with Moffat Avenue	2
D	Deveron Crescent	75 m south of Frontenac Road	2
D	Dulaney Drive	At the north side of the intersection with Clifton Avenue	2
D	Elm Street	72 m north of Hamilton Road	2
D	Fiddlers Green Road	160 m north of Hyde Park Road	2
D	Frontenac Road	18 m west of Afton Road	2
D	Glasgow Street	At the north side of the intersection with Piccadilly Street	2
D	Glenora Drive	35 m east of Glenview Crescent	2
D	Griffith Street	At the north side of the intersection with Belorun Court	2
D	Grosvenor Street	At the west side of the intersection with Bedford Road	2
B	Hamilton Road	80 m east of Meadowlily Road N	2
C	Huron Street	20 m west of Fallons Lane	3
B	Huron Street	122 m east of Wedgewood Drive	3
D	King Edward Avenue	8 m north of Vermont Avenue	2
D	Langley Street	At the south side of the intersection with Tecumseh Avenue E	2
D	Lola Street	At the north side of the intersection with Jellicoe Crescent	2
D	McLean Drive	25 m east of Maxwell Crescent (west intersection)	2

D	Nicole Avenue	At the west side of the intersection with Stackhouse Crescent	2
D	Oakville Avenue	At the west side of the intersection with Tilipe Road	2
D	Royal Crescent	At the west side of the intersection with Garland Crescent	2
D	Sandford Street	At the south side of the intersection with Bentley Drive	2
D	Shaftesbury Avenue	At the south side of the intersection with Millbank Drive (east intersection)	2
D	Shaftesbury Avenue	At the north side of the intersection with Millbank Drive (west intersection)	2
D	Shaftesbury Avenue	At the east side of the intersection with Tufton Place	2
D	St Croix Avenue	220 m east of Wembley Road	2
D	Steeplechase Drive	161 m north of Viscount Road	2
D	Sterling Street	At the north side of the intersection with Grosvenor Street	2
C	Trafalgar Street	At the west side of the intersection with Elm Street	2
C	Trafalgar Street	At the west side of the intersection with Hume Street	3
D	Tweedsmuir Avenue	At the west side of the intersection with Court Lane (east intersection)	2
D	Tweedsmuir Avenue	At the east side of the intersection with Manitoulin Drive	2
D	Vancouver Street	At the north side of the intersection with Moffat Avenue	2
D	Victoria Street	At the east side of the intersection with Christie Street	2
D	Viscount Road	7 meters south of Tavistock Road	2
D	Webster Street	At the south side of the intersection with Bentley Drive	2

Shane Maguire, P.Eng.
Division Manager
Roadway Lighting & Traffic Control