

**4TH REPORT OF THE**  
**CYCLING ADVISORY COMMITTEE**

Meeting held on March 15, 2017, commencing at 4:04 PM, in Committee Room #4, Second Floor, London City Hall.

**PRESENT:** D. Mitchell (Chair), D. Doroshenko, J. Jordan, H. Ketelaars, W. Pol, D. Szoller and M. Zunti and L. Rowe (Acting Secretary).

**ALSO PRESENT:** E. Conway, A. Giesen, D. Hall, B. McCall, C. Saunders and J. Stanford.

---

**I. CALL TO ORDER**

1. Disclosures of Pecuniary Interest

That it BE NOTED that no pecuniary interests were disclosed.

**II. SCHEDULED ITEMS**

2. Federation of Canadian Municipalities – Diverse Voices for Change Initiative

That it BE NOTED that the Cycling Advisory Committee received a brief verbal overview of the Federation of Canadian Municipalities Diverse Voices for Change Initiative, from C. Saunders, City Clerk, and was provided with copies of the related voluntary confidential Diversity Census, should the Members choose to complete it.

3. Western Road/Wharncliffe Road North Improvements – Oxford Street West to Platts Lane – Phase 1: Oxford Street West to Saunby Street

That it BE NOTED that T. Koza, Transportation Design Engineer, provided the attached overview with respect to the Western Road/Wharncliffe Road North Improvements – Oxford Street West to Platts Lane – Phase 1: Oxford Street West to Saunby Street; it being pointed out that the bike boxes for the future Phase of the project would be further refined at a later date and that the Civic Administration would give consideration to a curb cut for bicycle access to Kensington Park.

**III. CONSENT ITEMS**

4. 3rd Report of the Cycling Advisory Committee

That it BE NOTED that the 3rd Report of the Cycling Advisory Committee, from its meeting held February 15, 2017, was received.

5. Appointments to Cycling Advisory Committee

That it BE NOTED that the Municipal Council resolution, from its meeting held on February 14 and 15, 2017, with respect to the appointment of Bernadette McCall and Dan Doroshenko to the Cycling Advisory Committee, was received.

6. Municipal Council Resolution - 2nd Report of the Cycling Advisory Committee

That it BE NOTED that the Municipal Council resolution, from its meeting held on February 14 and 15, 2017, with respect to the 2nd Report of the Cycling Advisory Committee, was received.

7. Queens Avenue and Colborne Street Cycletracks

That it BE NOTED that the Chair was requested to reiterate to the Municipal Council, the Cycling Advisory Committee's support and endorsement of the Queens Avenue and Colborne Street cycletracks, as currently proposed, and to highlight the advantages and importance of maintaining these cycletracks.

**IV. SUB-COMMITTEES & WORKING GROUPS**

8. Cycling Advisory Sub-Committee

None.

**V. ITEMS FOR DISCUSSION**

9. Canada 150 Bike Tour London

That it BE NOTED that general discussions were held with respect to the Canada 150 Bike Tour London.

10. Trans-Canada Trail

That it BE NOTED that a verbal update from D. Mitchell, with respect to the Trans Canada Trail, was received.

11. 2017 Cycling Advisory Committee Work Plan

That it BE NOTED that consideration of the 2017 Cycling Advisory Committee (CAC) Work Plan was deferred until the next meeting of the CAC.

12. 2016 Cycling Advisory Committee Work Plan Summary

That it BE NOTED that consideration of the 2016 Cycling Advisory Committee (CAC) Work Plan Summary was deferred until the next meeting of the CAC.

**VI. DEFERRED MATTERS/ADDITIONAL BUSINESS**

13. Public Information Centre – Realignment of Commissioners Road Intersection with Springbank Drive and Byron Baseline Road

That it BE NOTED that J. Jordan advised the Cycling Advisory Committee of the upcoming Public Information Centre with respect to the realignment of the Commissioners Road intersection with Springbank Drive and Byron Baseline Road, extending through the Byron Pit to the Commissioners Road/Cranbrook Drive intersection, to be held on Thursday, March 30, 2017 at Byron Optimist Community Centre, from 4:00 PM to 7:00 PM.

14. Go Wild Grow Wild

That it BE NOTED that D. Szoller provided a verbal update with respect to the Go Wild Grow Wild initiative.

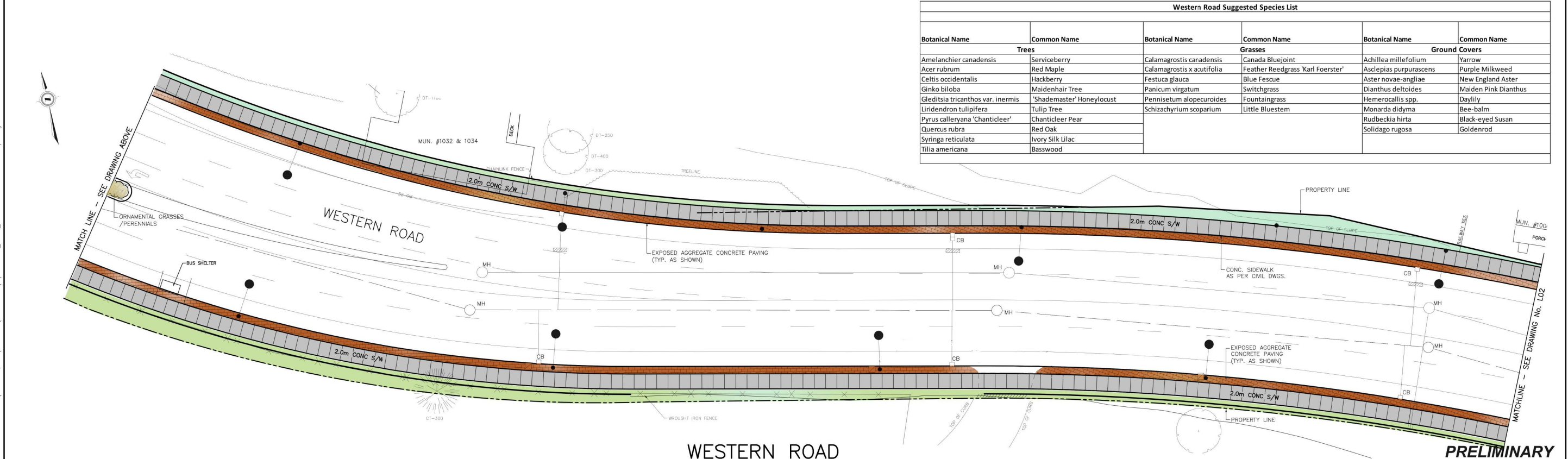
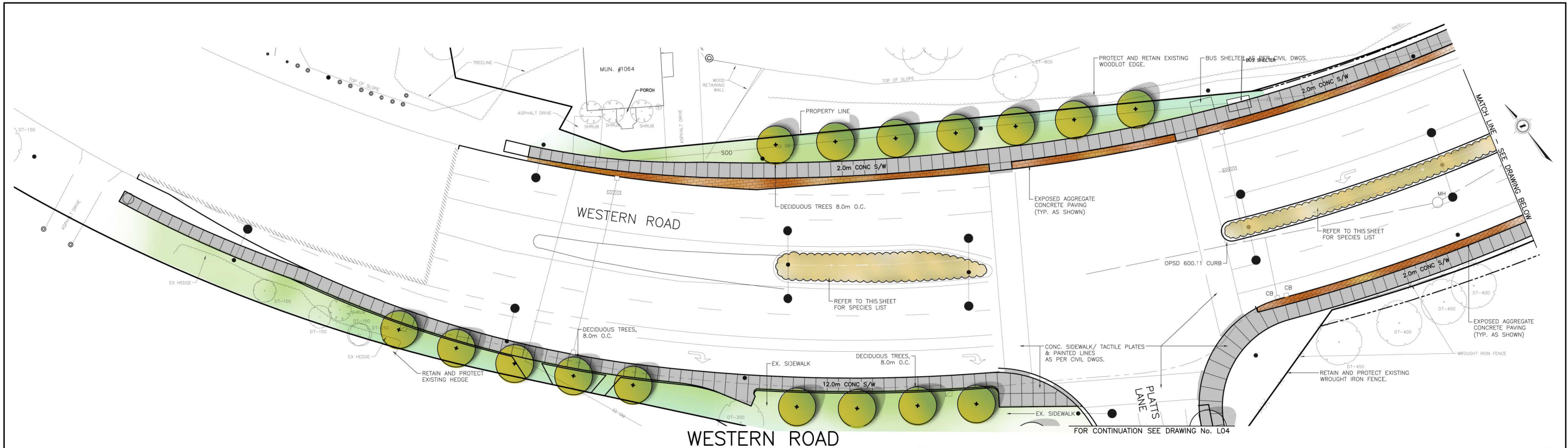
**VII. ADJOURNMENT**

The meeting adjourned at 6:07 PM.

**NEXT MEETING DATE: April 19, 2017**







**Western Road Suggested Species List**

Botanical Name	Common Name	Botanical Name	Common Name	Botanical Name	Common Name
<b>Trees</b>		<b>Grasses</b>		<b>Ground Covers</b>	
<i>Amelanchier canadensis</i>	Serviceberry	<i>Calamagrostis canadensis</i>	Canada Bluejoint	<i>Achillea millefolium</i>	Yarrow
<i>Acer rubrum</i>	Red Maple	<i>Calamagrostis x acutifolia</i>	Feather Reedgrass 'Karl Foerster'	<i>Asclepias purpurascens</i>	Purple Milkweed
<i>Celtis occidentalis</i>	Hackberry	<i>Festuca glauca</i>	Blue Fescue	<i>Aster novae-angliae</i>	New England Aster
<i>Ginkgo biloba</i>	Maidenhair Tree	<i>Panicum virgatum</i>	Switchgrass	<i>Dianthus deltoides</i>	Maiden Pink Dianthus
<i>Gleditsia tricanthos var. inermis</i>	'Shademaster' Honeylocust	<i>Pennisetum alopecuroides</i>	Fountaingrass	<i>Hemerocallis spp.</i>	Daylily
<i>Liriodendron tulipifera</i>	Tulip Tree	<i>Schizachyrium scoparium</i>	Little Bluestem	<i>Monarda didyma</i>	Bee-balm
<i>Pyrus calleryana 'Chanticleer'</i>	Chanticleer Pear			<i>Rudbeckia hirta</i>	Black-eyed Susan
<i>Quercus rubra</i>	Red Oak			<i>Solidago rugosa</i>	Goldenrod
<i>Syringa reticulata</i>	Ivory Silk Lilac				
<i>Tilia americana</i>	Basswood				

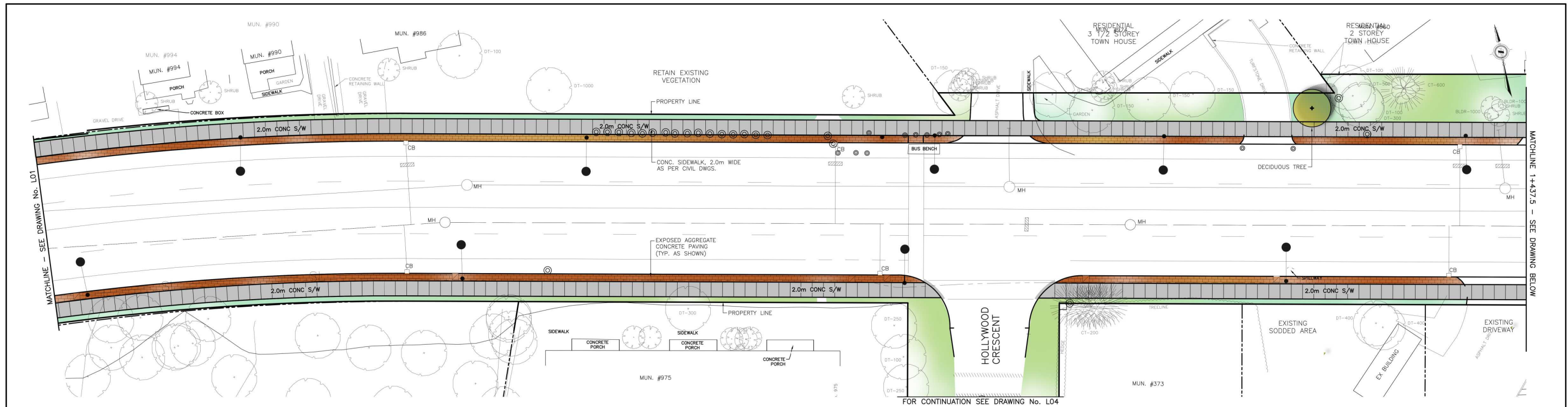
**WESTERN ROAD**

**PRELIMINARY**

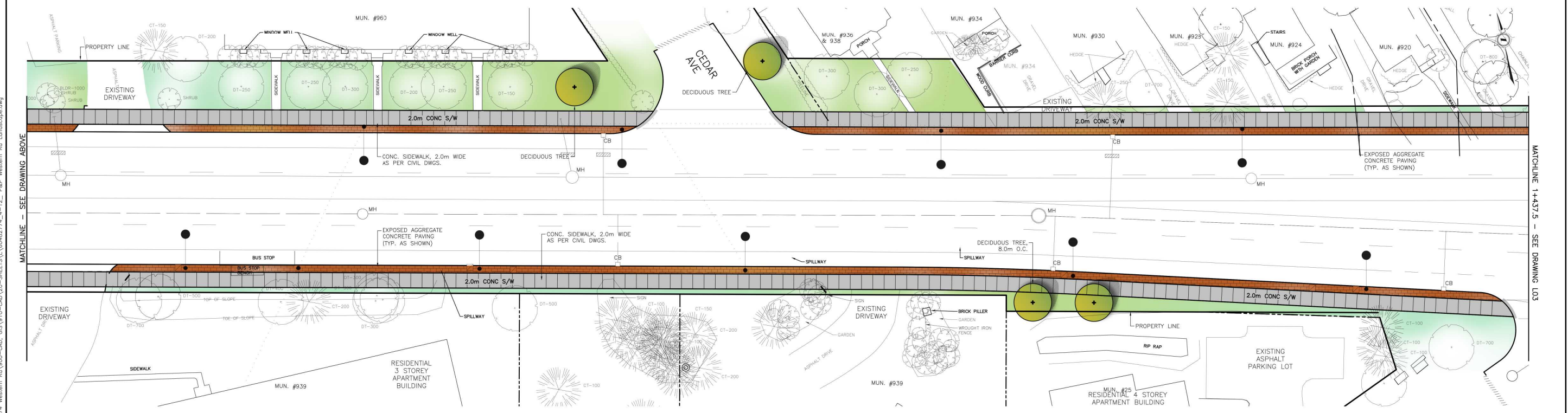
EXISTING SERVICES	DRAWING #, SOURCE	DATE	AS CONSTRUCTED SERVICES	COMPLETION	DETAILS	No.	REVISIONS	DATE	CONSULTANT	CONSULTANT OR DIVISION	ENGINEER'S STAMP	SCALE	PROJECT No.	
					DESIGN	RB/PF	1.	ISSUED FOR REVIEW	OCT 21, 2016	AECOM	<b>AECOM</b> <small>London, Ontario 519.673.0510</small>	<small>SCALE - 1 : 250</small> <small>2.5 - 0 - 5m</small>	<b>WESTERN RD./WHARNCLIFFE RD. NORTH WIDENING</b> <small>FROM PLATTS LANE TO OXFORD STREET</small> <b>WESTERN ROAD</b> <b>PLANTING PLAN</b> <small>FROM PLATTS LANE TO 1+050</small>	<b>60482774</b> <small>PROJECT No.</small> <b>L01</b> <small>SHEET No.</small> <small>PLAN FILE No.</small>
				DRAWN BY	PF/JA									
				CHECKED	RB									
				APPROVED	RB									
				DATE	OCT 2016									

**AECOM**  
London, Ontario  
519.673.0510

**CORPORATION OF THE CITY OF LONDON**  
London CANADA


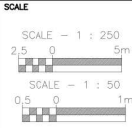


WESTERN ROAD

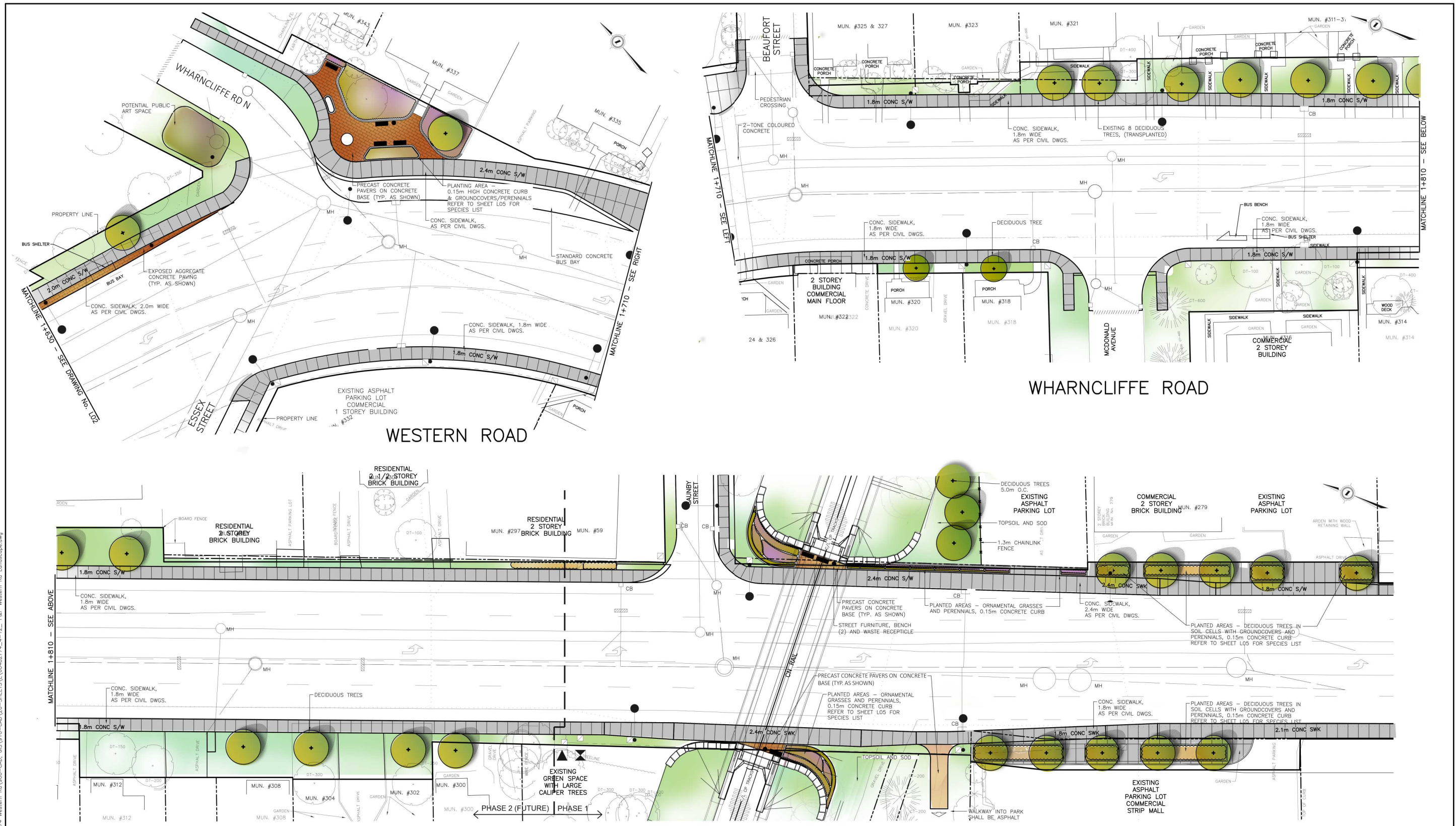


WESTERN ROAD

PRELIMINARY

EXISTING SERVICES	DRAWING #, SOURCE	DATE	AS CONSTRUCTED SERVICES	COMPLETION	DETAILS	No.	REVISIONS	DATE	CONSULTANT	CONSULTANT OR DIVISION	ENGINEER'S STAMP	SCALE	PROJECT No.	
					DESIGN	RB/PP	1.	ISSUED FOR REVIEW	OCT 21, 2016	AECOM	 <p>AECOM London, Ontario 519.673.0510</p>	 <p>SCALE - 1 : 250 2.5 0 5m SCALE - 1 : 50 0.5 0 1m</p>	<p>WESTERN RD./WHARNCLIFFE RD. NORTH WIDENING FROM PLATTS LANE TO OXFORD STREET</p> <p>WESTERN ROAD PLANTING PLAN FROM 1+240 TO 1+437.5</p>	<p>60482774</p> <p>SHEET No. <b>L02</b></p> <p>PLAN FILE No.</p>
				DRAWN BY	PF/JA									
				CHECKED	RB									
				APPROVED	RB									
				DATE	OCT 2016									

\\C:\CNCN\FP001\Drawings\Projects\60482774\_4-12\_P&P\Western Rd Landscape.dwg  
 Western Rd 900-CAD, GIS\910-CAD\20-SHEETS\L\60482774\_4-12\_P&P\Western Rd Landscape.dwg



WHARNCLIFFE ROAD

WHARNCLIFFE ROAD

PRELIMINARY

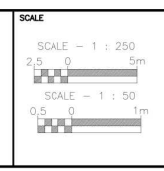
EXISTING SERVICES	DRAWING #, SOURCE	DATE	AS CONSTRUCTED SERVICES	COMPLETION	DETAILS	No.	REVISIONS	DATE	CONSULTANT
					DESIGN	1.	ISSUED FOR REVIEW	OCT 21, 2016	AECOM
					DRAWN BY				
					CHECKED				
					APPROVED				
					DATE				

CONSULTANT OR DIVISION  
 THIS DRAWING HAS BEEN PREPARED FOR USE OF AECOM'S CLIENT AND MAY NOT BE USED, REPRODUCED OR RELIED UPON BY THIRD PARTIES, EXCEPT AS AGREED BY AECOM AND ITS CLIENT, AS REQUIRED BY LAW OR FOR USE BY GOVERNMENTAL REVIEWING AGENCIES. AECOM ACCEPTS NO RESPONSIBILITY, AND DENIES ANY LIABILITY WHATSOEVER, TO ANY PARTY THAT MODIFIES THIS DRAWING WITHOUT AECOM'S EXPRESS WRITTEN CONSENT. DO NOT SCALE THIS DOCUMENT. ALL MEASUREMENTS MUST BE OBTAINED FROM STATED DIMENSIONS.

**AECOM**  
 London, Ontario  
 519.673.0510

ENGINEER'S STAMP

**CORPORATION OF THE CITY OF LONDON**  
 London CANADA

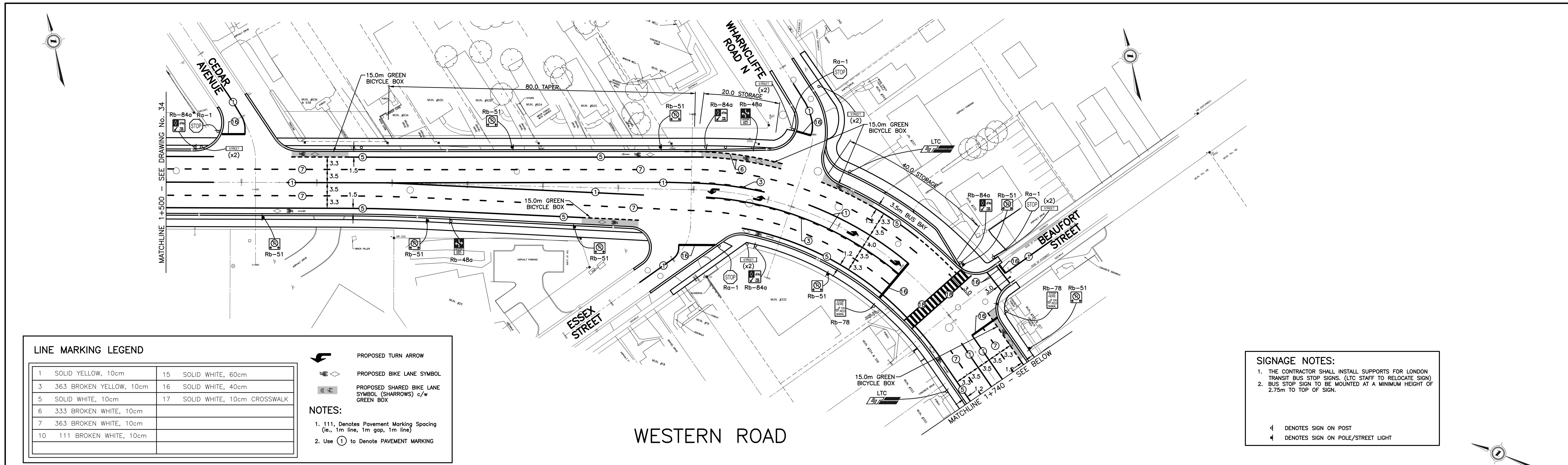


WESTERN RD./WHARNCLIFFE RD. NORTH WIDENING  
 FROM PLATTS LANE TO OXFORD STREET

**WHARNCLIFFE ROAD PLANTING PLAN**  
 FROM 1+630 TO 1+810

PROJECT No. 60482774  
 SHEET No. L03  
 PLAN FILE No.

C:\AKC\N\FP001\Drawings\Projects\60482774\Western Rd\900-CAD\_GIS\910-CAD\20-SHEETS\L\60482774\_4-12\_P&P\_Western Rd\_Landscape.dwg



**LINE MARKING LEGEND**

1 SOLID YELLOW, 10cm	15 SOLID WHITE, 60cm
3 36.3 BROKEN YELLOW, 10cm	16 SOLID WHITE, 40cm
5 SOLID WHITE, 10cm	17 SOLID WHITE, 10cm CROSSWALK
6 33.3 BROKEN WHITE, 10cm	
7 36.3 BROKEN WHITE, 10cm	
10 111 BROKEN WHITE, 10cm	

**NOTES:**

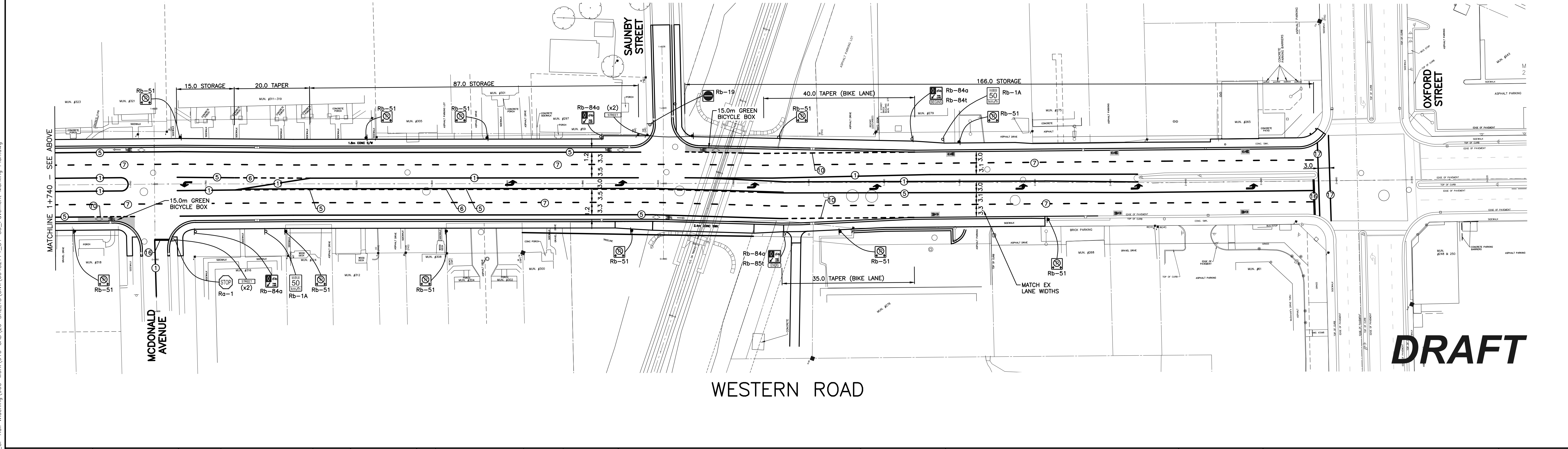
- 111 Denotes Pavement Marking Spacing (ie., 1m line, 1m gap, 1m line)
- Use ① to Denote PAVEMENT MARKING

PROPOSED TURN ARROW  
 PROPOSED BIKE LANE SYMBOL  
 PROPOSED SHARED BIKE LANE SYMBOL (SHARROWS) c/w GREEN BOX

**SIGNAGE NOTES:**

- THE CONTRACTOR SHALL INSTALL SUPPORTS FOR LONDON TRANSIT BUS STOP SIGNS. (LTC STAFF TO RELOCATE SIGN)
- BUS STOP SIGN TO BE MOUNTED AT A MINIMUM HEIGHT OF 2.75m TO TOP OF SIGN.

DENOTES SIGN ON POST  
 DENOTES SIGN ON POLE/STREET LIGHT




**DRAFT**

EXISTING SERVICES	DRAWING #, SOURCE	DATE	AS CONSTRUCTED SERVICES	COMPLETION	DETAILS	No.	REVISIONS	DATE	CONSULTANT	CONSULTANT OR DIVISION	ENGINEER'S STAMP	SCALE	WESTERN ROAD / WHARNCLIFFE ROAD NORTH IMPROVEMENTS FROM SAUNBY STREET TO OXFORD STREET	PROJECT No. 60482774
					DESIGN JJK/JMP					<p>THIS DRAWING HAS BEEN PREPARED FOR USE OF AECOM'S CLIENT AND MAY NOT BE USED, REPRODUCED OR RELIED UPON BY THIRD PARTIES EXCEPT AS AGREED BY AECOM AND ITS CLIENT, AS REQUIRED BY LAW OR FOR USE BY GOVERNMENTAL REVIEWING AGENCIES. AECOM ACCEPTS NO RESPONSIBILITY, AND DENIES ANY LIABILITY WHATSOEVER, TO ANY PARTY THAT MODIFIES THIS DRAWING WITHOUT AECOM'S EXPRESS WRITTEN CONSENT. DO NOT SCALE THIS DOCUMENT. ALL MEASUREMENTS MUST BE OBTAINED FROM STATED DIMENSIONS.</p> <p><b>AECOM</b> London, Ontario 519.673.0510</p>	<p>SCALE SCALE = 1 : 500</p>	<p>WESTERN ROAD / WHARNCLIFFE ROAD NORTH IMPROVEMENTS FROM SAUNBY STREET TO OXFORD STREET</p> <p><b>PAVEMENT MARKING AND SIGNAGE PLAN</b> WESTERN ROAD</p>	<p>SHEET No. 35</p> <p>PLAN FILE No.</p>	
				DRAWN BY JMP										
				CHECKED DCC										
				APPROVED DATE MARCH 2017										

P:\60482774\Western\_Road\_CP\_Roll\Working\900-Work\910-CAD\20-SHEETS\Civil\60482774\_34-35\_Pavement\_Marking\_Plan.dwg





**SIGNAGE NOTES:**

1. THE CONTRACTOR SHALL INSTALL SUPPORTS FOR LONDON TRANSIT BUS STOP SIGNS. (LTC STAFF TO RELOCATE SIGN)
2. BUS STOP SIGN TO BE MOUNTED AT A MINIMUM HEIGHT OF 2.75m TO TOP OF SIGN.

□ DENOTES SIGN ON POST  
 □ DENOTES SIGN ON POLE/STREET LIGHT

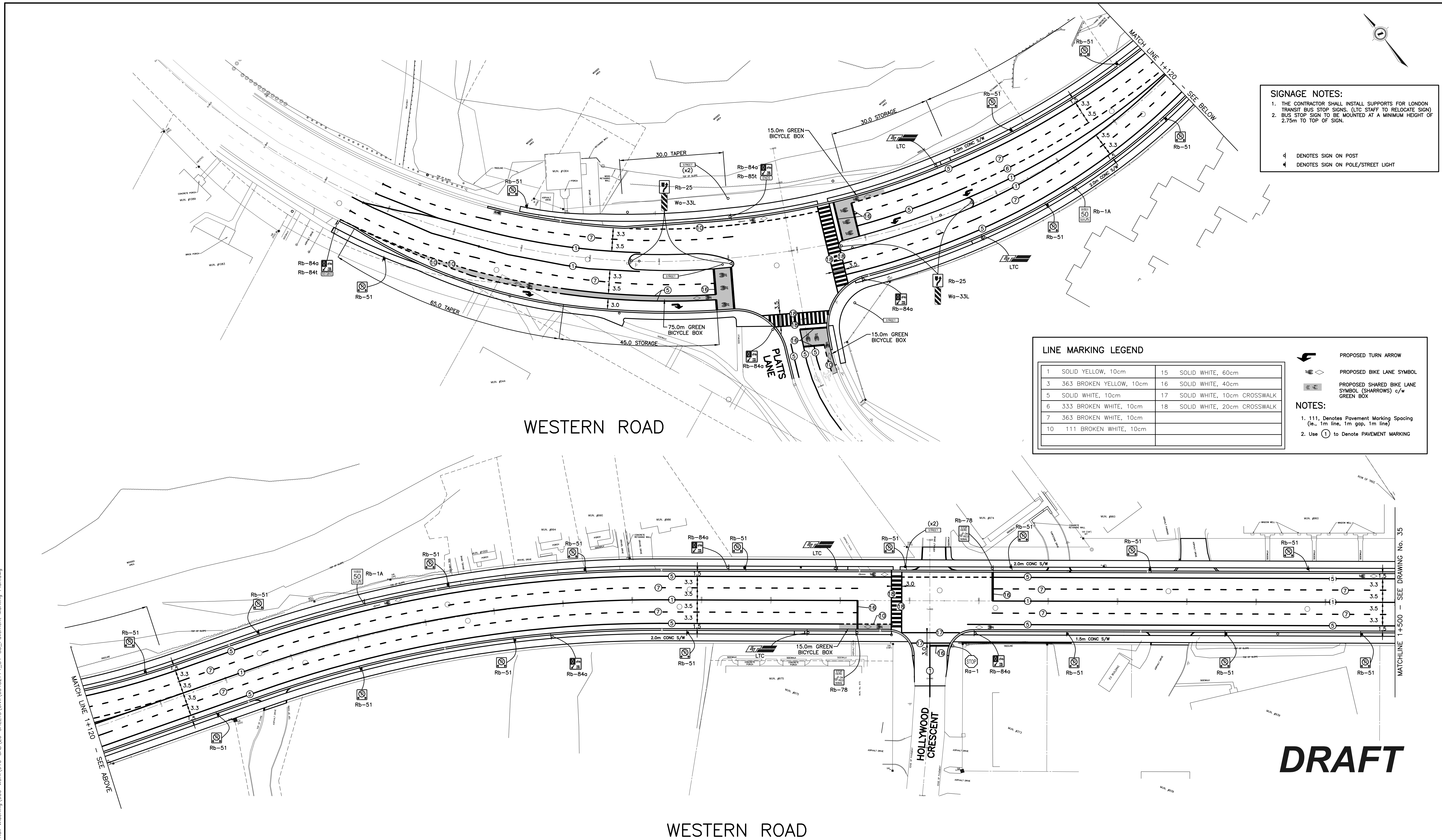
**LINE MARKING LEGEND**

1 SOLID YELLOW, 10cm	15 SOLID WHITE, 60cm
3 363 BROKEN YELLOW, 10cm	16 SOLID WHITE, 40cm
5 SOLID WHITE, 10cm	17 SOLID WHITE, 10cm CROSSWALK
6 333 BROKEN WHITE, 10cm	18 SOLID WHITE, 20cm CROSSWALK
7 363 BROKEN WHITE, 10cm	
10 111 BROKEN WHITE, 10cm	

→ PROPOSED TURN ARROW  
 ◁ ▷ PROPOSED BIKE LANE SYMBOL  
 ◁ ▷ PROPOSED SHARED BIKE LANE SYMBOL (SHARROWS) c/w GREEN BOX

**NOTES:**

1. 111, Denotes Pavement Marking Spacing (e.g., 1m line, 1m gap, 1m line)
2. Use ① to Denote PAVEMENT MARKING



**DRAFT**

EXISTING SERVICES	DRAWING #, SOURCE	DATE	AS CONSTRUCTED SERVICES	COMPLETION	DETAILS	No.	REVISIONS	DATE	CONSULTANT	CONSULTANT OR DIVISION	ENGINEER'S STAMP	SCALE	WESTERN ROAD / WHARNCLIFFE ROAD NORTH IMPROVEMENTS FROM SAUNBY STREET TO OXFORD STREET	PROJECT No. 60482774
					DESIGN JJK/JMP					<p>THIS DRAWING HAS BEEN PREPARED FOR USE OF AECOM'S CLIENT AND MAY NOT BE USED, REPRODUCED OR RELIED UPON BY THIRD PARTIES EXCEPT AS AGREED BY AECOM AND ITS CLIENT, AS REQUIRED BY LAW OR FOR USE BY GOVERNMENTAL REVIEWING AGENCIES. AECOM ACCEPTS NO RESPONSIBILITY, AND DENIES ANY LIABILITY WHATSOEVER, TO ANY PARTY THAT MODIFIES THIS DRAWING WITHOUT AECOM'S EXPRESS WRITTEN CONSENT. DO NOT SCALE THIS DOCUMENT. ALL MEASUREMENTS MUST BE OBTAINED FROM STATED DIMENSIONS.</p> <p><b>AECOM</b> London, Ontario 519.673.0510</p> <p><b>CORPORATION OF THE CITY OF LONDON</b> London CANADA</p>	SCALE = 1 : 500	<p>WESTERN ROAD / WHARNCLIFFE ROAD NORTH IMPROVEMENTS FROM SAUNBY STREET TO OXFORD STREET</p> <p><b>PAVEMENT MARKING AND SIGNAGE PLAN</b></p> <p>WESTERN ROAD</p>	<p>60482774</p> <p><b>34</b></p> <p>PLAN FILE No.</p>	
					DRAWN BY JMK									
					CHECKED DCC									
					APPROVED DATE MARCH 2017									

P:\60482774\Western\_Road\_CP\_Roll\_Widening\900-Work\910-CAD\20-SHEETS\Civil\60482774\_34-35\_Pavement\_Marking\_Plan.dwg