

# PROJECT VISION

**'To create a destination community HUB for the immediate neighbourhood & east area of the city.'**



1. Entrance Grove
  2. Seating Area
  3. Tennis Court
  4. Pickleball Court
  5. Basketball / Ice Skating Pad
  6. Grasspave Area
  7. Playing Field
  8. Lookout Berm
  9. Dry Pond Garden
  10. Landscape Steps
  11. Plaza Lawn
  12. Playground
  13. Seating Slope
  14. Building Entrance Planting
  15. Parking Planting & Elevated Walkway
  16. Landscape Masonry Walls
  17. Bus Stop
  18. Pedestrian Crossing
- \* Potential Public Art Location  
*Pathways, sport fields and courts may have lighting*

# MIXED ACTIVITY PARK

'A park that supports diverse uses and that adapts to and grows with the community.'



**EAST LIONS PARK**  
MASTER PLAN CONCEPT DESIGN



# VIEWS OF THE PARK



VIEW FROM THE PLAYING FIELD

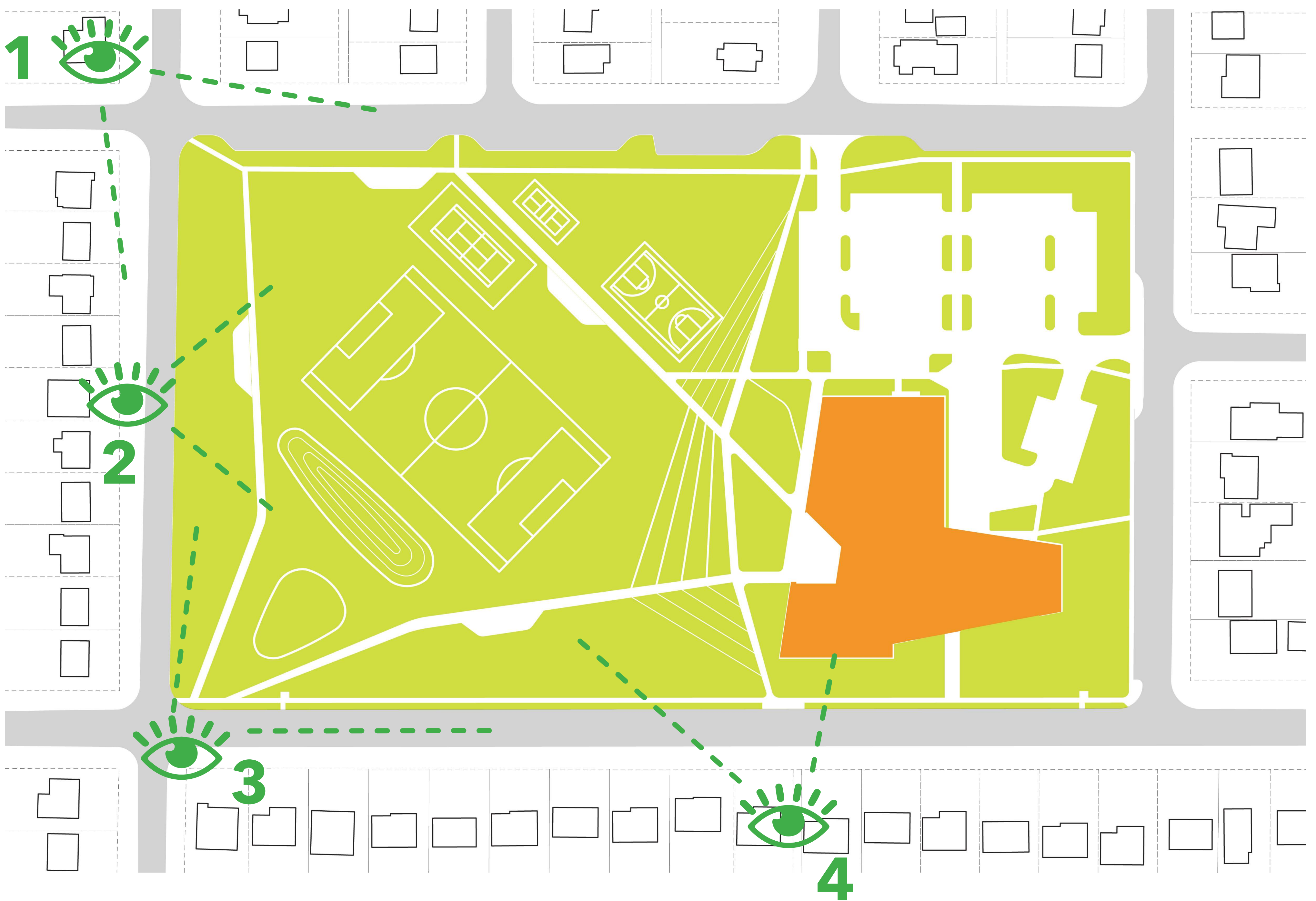


VIEW FROM THE COMMUNITY CENTRE



VIEW OF THE BASKETBALL/ICE SKATING COURT/PLAYGROUND AREA

# VIEWS TO THE PARK



# 'WHAT WE HEARD'

## MIXED ACTIVITY PARK:

THE PARK IS A WELL-LOVED NEIGHBOURHOOD PARK, AND THE DESIGN PROPOSES A MIX BETWEEN ACTIVE AND PASSIVE SPACES, TO CATER TO MULTIPLE USER GROUPS AND THE COMMUNITY AS A WHOLE.

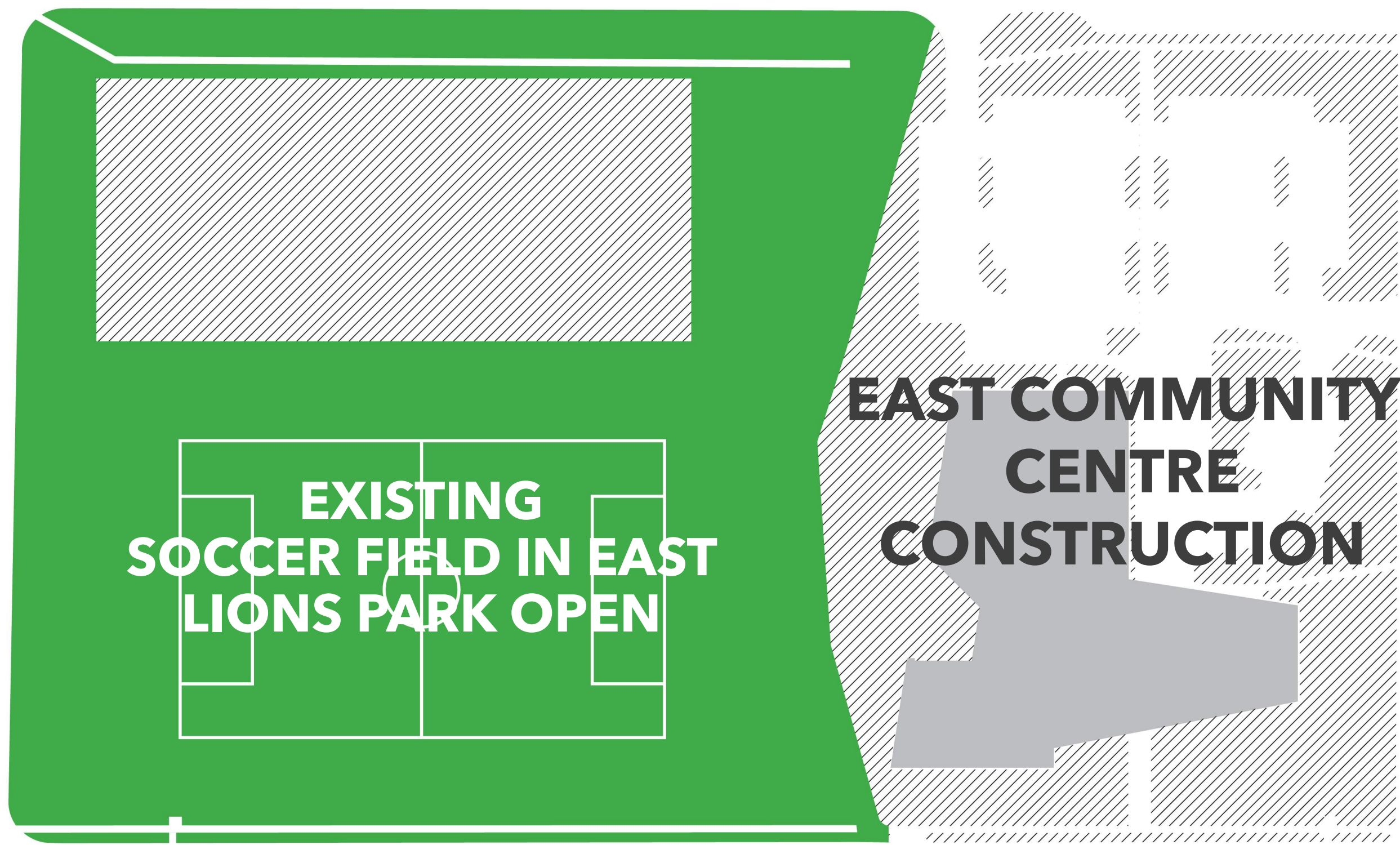
## CONNECTIVITY:

PEOPLE WERE GENERALLY EXCITED ABOUT THE PROPOSED DESIGN FOR EAST COMMUNITY CENTRE, AND THE PARK DESIGN WILL MAINTAIN EXISTING PATHWAY CONNECTIONS AND PROPOSES NEW ONES TO ENHANCE THE EXPERIENCE OF WALKING THROUGH AND AROUND THE PARK.

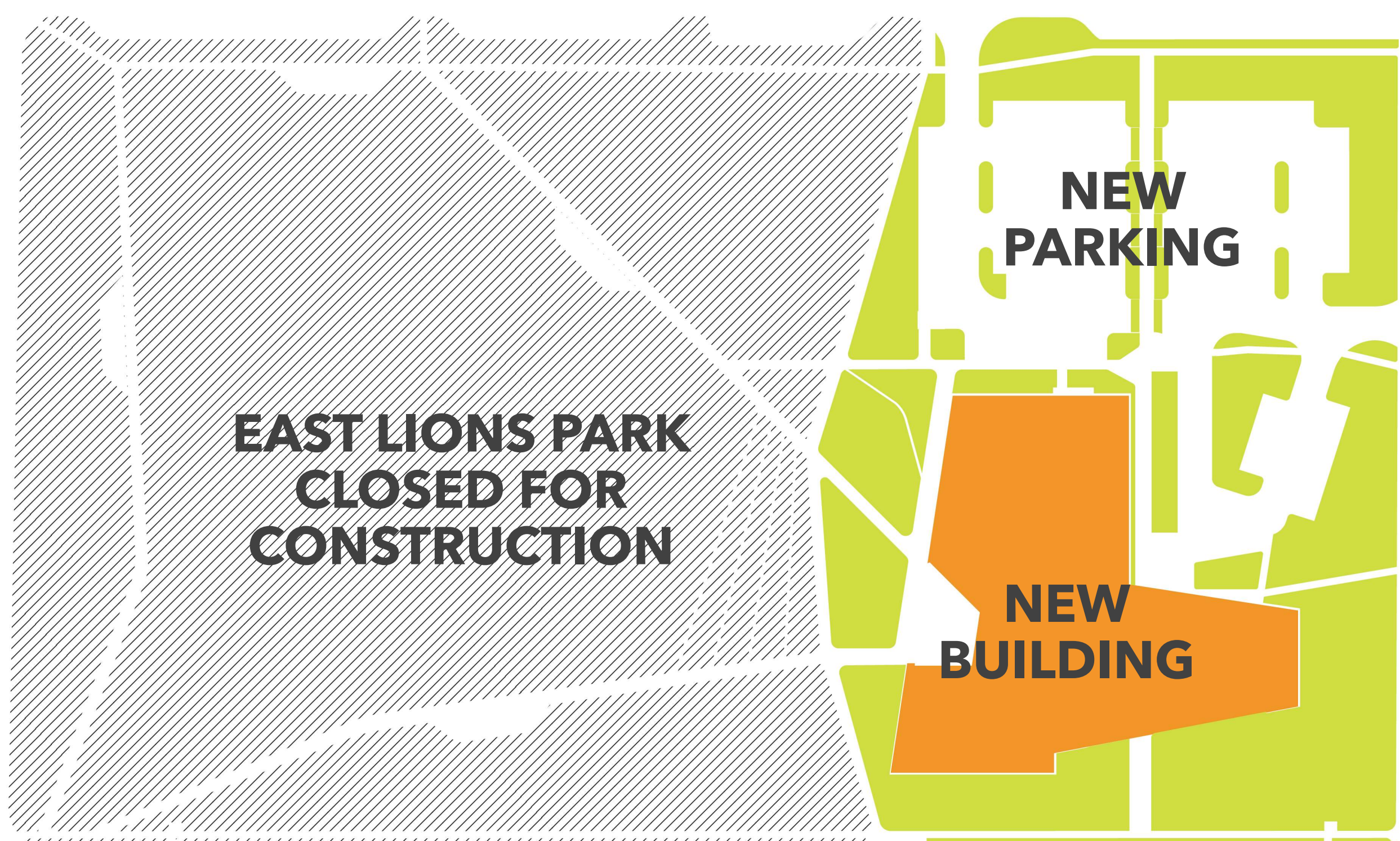
## PARK ACTIVITIES:

PROGRAMS FOR DIFFERENT USERS ✓	ADDITIONAL SHADE TREES ✓	VARIETY OF OUTDOOR COURTS ✓	ALL SEASON USE ✓
OUTDOOR PLAY EQUIPMENT ✓	ENVIRONMENTAL FEATURES ✓	FULLY ACCESSIBLE SPACES ✓	PATHWAYS AND WALKING LOOPS ✓
RESTING AREAS ✓	PARK LIGHTING ✓	SPRAY PAD A SPRAY PAD IS NOT INCLUDED, KIWANIS PARK IS LOCATED LESS THAN 1KM AWAY.	BASEBALL FIELD BASEBALL IS NOT INCLUDED, WILL PROVIDE ENHANCED PROGRAMMING AT OTHER NEARBY PARKS.

# CONSTRUCTION PHASING



**SEPT 2017 TO EARLY 2019**  
DEMOLITION OF EXISTING COMMUNITY CENTRE;  
CONSTRUCTION OF THE NEW EAST COMMUNITY CENTRE AND PARKING



**EARLY 2019**  
NEW EAST COMMUNITY CENTRE AND PLAYGROUND OPEN

**SPRING 2019**  
START OF WORK IN THE REST OF THE PARK



**SUMMER 2020**  
COMPLETION OF EAST LIONS PARK

# PARK ACCESSIBILITY

We are inviting comments and suggestions regarding the accessible design features of this project, as required by the Accessibility for Ontarians with Disabilities Act (AODA), 2005.

## ACCESSIBLE ON-STREET PARKING

- There are 6 accessible parking spaces included with the new parking lot of the Community Centre. Is there a need for additional on-street parking spaces off of Churchill Avenue?

## RECREATIONAL TRAILS

- All proposed pathways consist of concrete or asphalt with a minimum width of 2 metres and a maximum slope of 4%, as per City of London Facility Accessibility Design Standards (FADS).
- A grasspave area is proposed to improve accessibility to the soccer field for spectators with mobility challenges. Is this a desirable feature?



## OUTDOOR PLAY SPACES

- A new playground is proposed. What are the needs of children and caregivers with various disabilities?

## EXTERIOR PATH OF TRAVEL : REST AREAS

- Average distance between rest areas are approximately 100 metres.
- Is the design and placement of seating areas along proposed pathways sufficient?