




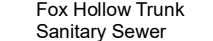







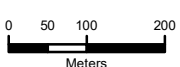
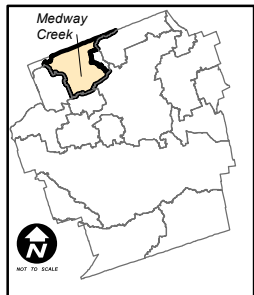


FOX HOLLOW SWM #3 AND TRUNK SANITARY SEWER

Legend:

- | | | | | | |
|---|--|---|-----------------------|---|---------------------------------|
|  | Proposed Fox Hollow SWM Facility #3 and Open Channel |  | Land Parcel |  | |
|  | Existing Fox Hollow Community SWM Facilities |  | Watershed Boundary |  | Fox Hollow Trunk Sanitary Sewer |
|  | Future Fox Hollow SWM #1 North Cell |  | Urban Growth Boundary |  | Road |
|  | Fox Hollow SWM Facility #3 - Drainage Area |  | Railroad |  | City Limits |
| | |  | Water Body | | |



Map Produced by the Stormwater Engineering Division

300 Dufferin Avenue,
PO Box 5035
London, Ontario
N6A 4L9
www.London.ca

