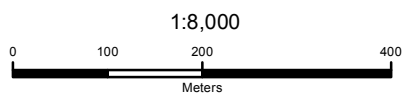
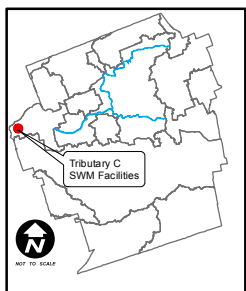











APPENDIX "B" - TRIBUTARY "C" SWM FACILITIES LOCATION MAP



Legend:

-  Tributary "C" SWM Facilities
-  Tributary "C" SWM Facility Drainage Catchment Areas
-  Land Parcel
-  Proposed Subdivision Lotting
-  Water Body
-  Urban Growth Boundary
-  Road
-  Railroad
-  City Limits

Map Produced by
the Stormwater
Engineering Division
October 8, 2015 PT



London
CANADA
300 Dufferin Avenue,
PO Box 5035
London, Ontario
N6A 4L9
www.London.ca