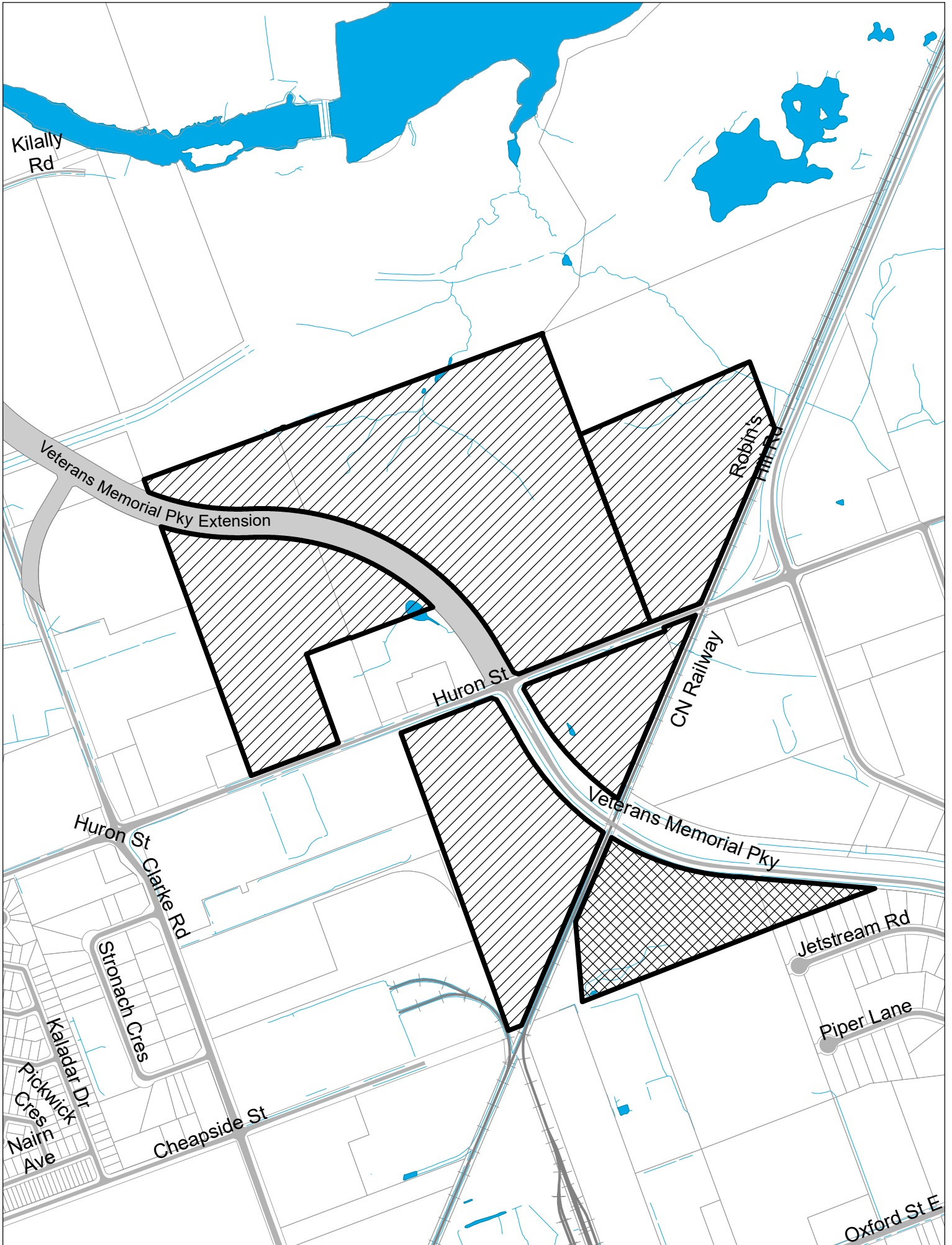
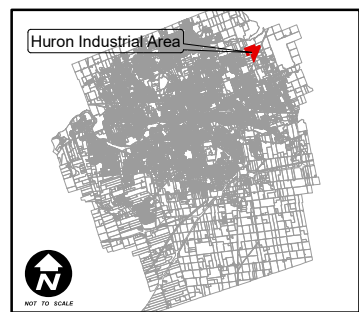











APPENDIX 'B' - LOCATION MAP



APPENDIX 'B' - HURON INDUSTRIAL AREA



Legend:

	Huron Industrial Lands North of CNR		Water Body
	Huron Industrial Lands South of CNR		Watershed Boundary
	Proposed Veteran's Memorial Parkway Extension		Road
	Land Parcel		Railroad
			City Limits

Scale: 1:10,000
 70 35 0 70 140 210 280 Meters

Map Produced by the Stormwater Engineering Division
 July 4, 2016 YC
 300 Dufferin Avenue,
 PO Box 5035
 London, Ontario
 N6A 4L9
 www.London.ca

