

--

--

File No.: 210 050 01504

TO:	CHAIR AND MEMBERS CIVIC WORKS COMMITTEE MEETING ON APRIL 2, 2012
FROM:	JOHN BRAAM, P. ENG. ACTING EXECUTIVE DIRECTOR, PLANNING, ENVIRONMENTAL & ENGINEERING SERVICES & CITY ENGINEER
SUBJECT	AMENDMENTS TO THE TRAFFIC AND PARKING BY-LAW

RECOMMENDATION

That on the recommendation of the Acting Executive Director, Planning, Environmental & Engineering Services & City Engineer, the attached proposed by-law (Appendix "A") **BE INTRODUCED** at the Municipal Council meeting to be held on April 10, 2012 for the purpose of amending the Traffic and Parking By-law (P.S. 111).

BACKGROUND

The Traffic and Parking By-law (P.S.111) requires amendments (Appendix "A") to address traffic safety, operations and parking concerns. The following amendments are proposed:

1. No Stopping, No Parking, Limited Parking, Bus Stops and School Bus Loading Zones

- a) London Transit Services expressed a concern that vehicles are parked within the bus stop on the west side of Base Line Road West just south of Southcrest Drive. It is necessary to establish No Parking within the Bus stop zone on Base Line Road West. An amendment is required to Schedule 3(Bus stops).
- b) A new bicycle lane will be installed on Cheapside Street between Victoria Avenue and Fanshawe College Boulevard. It is necessary to prohibit parking on the south side of Cheapside Street just east of Highbury Avenue to accommodate new bike lanes. An amendment is required to Schedule 2 (No Parking) and Schedule 6 (Limited Parking).
- c) London District Catholic School Board requested a revision of No Stopping and No Parking zone in front of the St. Martin Separate School on Duchess Avenue. It is proposed revise No Stopping zone time limit from 8 am - 6 pm to 8 am - 4 pm and replace portion of No Stopping zone in front of the school with No Parking zone Monday to Friday, September to June. Stopping momentarily to drop-off or pick-up students will still be allowed. Amendments are required to Schedule 1 (No Stopping), Schedule 2 (No Parking) and Schedule 9 (School Bus Loading Zones).
- d) Due to sightline issues associated with vehicles parking on Green Gables Road north of McNeil Road it is proposed to dedicate "No Parking Anytime" zone on the west side of Green Gables Road from McNeil Road and 45 m northerly. An amendment is required to Schedule 2 (No Parking).
- e) A new curb face concrete sidewalk was recently constructed on the west side of Manchester Road from Royal York Road to 90m north of Hunt Club Drive. The road width has been reduced and it is proposed to prohibit parking on the east side of Manchester Road to allow for safe traffic movement. An amendment is required to Schedule 2 (No Parking).
- f) At the request of residents, a mail-back survey was conducted on Oakcrossing Road to determine if the homeowners supported "No Parking Anytime" zone on the south side of Oakcrossing Road from Oakcrossing Gate to property limits of Mun # 1235 and Mun # 1267. The results of the mail-back survey indicated that the majority of respondents supported the parking regulation change. An amendment is required to Schedule 2 (No Parking).

--	--

- g) There are ongoing safety concerns with vehicles parked on the shoulder of Pond Mills Road. Parked vehicles create sightline issues for vehicles entering the road from adjacent driveways. Originally the on street parking was created to facilitate the needs of a nearby place of worship and this additional parking is no longer required. It is proposed to prohibit parking on the west side of Pond Mills Road between Hwy 401 and Wilton Grove Road. An amendment is required to Schedule 2 (No Parking).
- h) Northdale Public School on Tennant Avenue was recently demolished and it is necessary to remove School Bus Loading zones and No Stopping zones. Amendments are required to Schedule 1 (No Stopping) and Schedule 16 (School Bus Loading Zones).
- i) Parking bays with curb extensions were constructed in new subdivisions as a part of requirements to address traffic calming. On-street parking should be restricted at the end and on the opposite side of parking bays to ensure that there are no vehicles parked in the narrowed street area at the following locations:

- | | | |
|-------------------------|----------------------|-----------------------|
| • Beaverbrook Avenue | • Kains Road | • Singleton Avenue |
| • Blackwell Boulevard | • Killarney Road | • Skyline Avenue |
| • Brunswick Avenue | • Lawson Road | • Stackhouse Avenue |
| • Cedarhollow Boulevard | • Nanette Drive | • Thistlewood Drive |
| • Chambers Avenue | • North Wenige Drive | • Tillmann Road |
| • Coronation Drive | • Oakcrossing Road | • Whetherfield Street |
| • Denview Avenue | • Pomeroy Lane | • Wickerson Road |
| • Foxwood Avenue | • Raleigh Boulevard | |
| • Ironwood Avenue | • Settlement Trail | |

Amendments are required to Schedule 2 (No Parking).

2. Yield Signs

- a) New yield sign is required to address right-of-way control in a new subdivision at the following intersections:
 - Castlehill Close at Sawgrass Link
 - Gallaway Road at Royal Oaks Bend
 - Pebblecreek Walk at Torrey Pine Way
 - Poppy Court at Baird Street.
 - Royal Oaks Bend at Pebblecreek Walk
 - Sawgrass Link at Pebblecreek Walk

Amendments are required to Schedule 11(Entering Highway - Yield Signs).

3. Stop Signs

- a) It is necessary to relocate existing stop sign at the north intersection of Langley Street with Tecumseh Avenue from Langley Street southbound direction to Tecumseh Avenue eastbound direction where Tecumseh Avenue dead ends at Langley Avenue.
- b) New stop signs are required to address right-of-way control in a new subdivision at the following intersections:
 - Royal Oaks Bend at Villagewalk Boulevard
 - Torrey Pines Way at Villagewalk Boulevard

--	--

Amendments are required to Schedule 10 (Entering Highway - Stop Signs).

4. One Way Streets

- a) It is necessary to designate Poppy Court as one way street to allow for proper traffic movement. An amendment is required to Schedule 12 (One Way Streets).

5. Through Highways

- a) Blackwater Road was originally designated as through highway from Grenfell Drive to north end of the street. With expansion of the subdivision, Blackwater Road was extended to Sunningdale Road East. It is necessary to extend the limits of Blackwater Road as a through highway from Grenfell Drive to Sunningdale Road East.
- b) SSunningdale Road was originally designated as through highway from Richmond Street to Highbury Avenue. It is necessary to change the limits of Sunningdale Road as a through highway from Wonderland Road North to Clarke Road and to revise street direction as it currently exists.

Amendments are required to Schedule 13 (Through Highways).

6. Revised Speed Limits

- a) Wonderland Road South is currently posted at 70 km/hr from the Exeter Road to Southdale Road West. It is recommended to reduce the speed limit to 60 km/hr from Southdale Road West to 100m south of Bradley Avenue (extension) due to recent commercial development in the area. An amendment to Schedule 17 (Higher Speed Limits) is required.

7. Typographical Errors

- a) A review of the by-law found typographical error in Section 2 (No Parking). Brunswick Avenue must be replaced with Brunswick Crescent. An amendment is Required to Schedule 2 (No Parking)

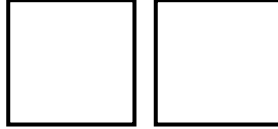
ACKNOWLEDGEMENTS:

This report was prepared by Alexei Chkouro and Shane Maguire of the Parking and Traffic Signals Division.

PREPARED BY:	RECOMMENDED BY:
SHANE MAGUIRE, P. ENG. DIVISION MANAGER PARKING & TRAFFIC SIGNALS	JOHN BRAAM, P.ENG. ACTING EXECUTIVE DIRECTOR, PLANNING, ENVIRONMENTAL & ENGINEERING SERVICES & CITY ENGINEER

March 27, 2012/AC

Attach: Appendix "A": Proposed Traffic and Parking By-Law Amendment
 Appendix "B": Summary of Recommended By-law Amendments
 cc. City Solicitor's Office



APPENDIX "A"
BY-LAW TO AMEND THE TRAFFIC & PARKING BY-LAW (P.S. 111)

Bill No.

By-law No. PS-111

A by-law to amend By-law PS-111 entitled, "A by-law to regulate traffic and the parking of motor vehicles in the City of London."

WHEREAS subsection 10(2) paragraph 7. of the *Municipal Act, 2001*, S.O. 2001, c.25, as amended, provides that a municipality may pass by-laws to provide any service or thing that the municipality considers necessary or desirable to the public;

AND WHEREAS subsection 5(3) of the *Municipal Act, 2001*, as amended, provides that a municipal power shall be exercised by by-law;

NOW THEREFORE the Municipal Council of The Corporation of the City of London enacts as follows:

1. No Stopping

Schedule "1" (No Stopping) of the said By-law PS-111 is hereby amended by **deleting** the following rows:

Duchess Avenue	North	A point 43m east of Cathcart St	A point 137m east of said street	8:00 am to 6:00 pm
Tennent Avenue	South	A point 132m east of Adelaide St	A point 165m east of said street	Anytime
Tennent Avenue	South	A point 75m west of North Vernon Ave	North Vernon Ave	8:00 am to 6:00 pm except Saturdays

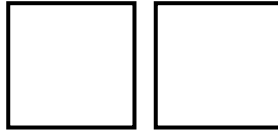
And by **adding** the following row:

Duchess Avenue	North	A point 52 m east of Cathcart St	A point 137m east of said street	8:00 am to 4:00 pm
----------------	-------	----------------------------------	----------------------------------	--------------------

2. No Parking

Schedule "2" (No Parking) of the said By-law PS-111 is hereby amended by **deleting** the following rows:

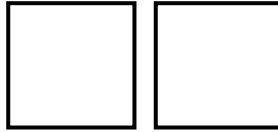
Brunswick Avenue	West & South	Brunswick Ave	Blanchard Rd	Anytime
Cheapside Street	South	St. George St	A point 128m east of Highbury Ave N	Anytime
Cheapside Street	South	A point 260m east of Highbury Ave	Farnborough Cres	Anytime
Coronation Drive	South & West	Dalmagary Rd	Gainsborough Rd	Anytime
Coronation Drive	West	Gainsborough Rd	North Routledge Pk	Anytime
Coronation Drive	East	Seymore Cres	Gainsborough Rd	Anytime



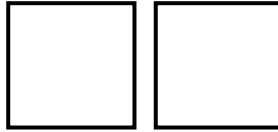
Duchess Avenue	North	Cathcart St	A point 43m easterly	Anytime
Pond Mills Road	East	Thompson Rd	Wilton Grove Rd	Anytime
Pond Mills Road	West	Thompson Rd	A point 118m north of Enterprise Drive	Anytime
Pond Mills Road	West	A point 75m north of Enterprise Drive	A point 26m north of said street	Anytime
Pond Mills Road	West	A point 130m south of Enterprise Drive	Wilton Grove Road	Anytime
Wickerson Road	West	Byron Baseline Road	Ironwood Road	Anytime

And by **adding** the following rows:

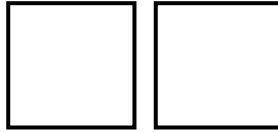
Beaverbrook Avenue	East & North	Sarnia Rd	Kettleridge St	Anytime
Beaverbrook Avenue	West	Sarnia Rd	A point 83m east of Bluegrass Dr	Anytime
Beaverbrook Avenue	South	A point 55 m east of Whetherfield St	A point 105 m west of said street	Anytime
Beaverbrook Avenue	South	Oakcrossing Rd	A point 30m west of said street	Anytime
Blackwell Boulevard	North	Highbury Ave N	East end of the street	Anytime
Blackwell Boulevard	South	Highbury Ave N	A point 156m east of said street	Anytime
Blackwell Boulevard	South	A point 71m west of Sandpiper Dr	A point 107m west of said street	Anytime
Blackwell Boulevard	South	A point 78m east of Sandpiper Dr	A point 123m east of said street	Anytime
Blackwell Boulevard	South	A point 160m west of Sandpiper Dr	A point 135m east of said street	Anytime
Brunswick Avenue	North	A point 35m east of Mickleborough Dr	Coronation Dr	Anytime
Brunswick Avenue	South	Mickleborough Dr	A point 35m east of said street	Anytime
Brunswick Avenue	South	Elson Rd	Coronation Dr	Anytime
Brunswick Crescent	South	Blanchard Rd	Brunswick Ave	Anytime
Cedarhollow Boulevard	West	Fanshawe Park Rd E	Killarney Rd	Anytime
Cedarhollow Boulevard	East	Fanshawe Park Rd E	A point 115m south of said Street	Anytime



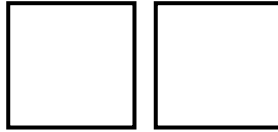
Cedarhollow Boulevard	East	Killarney Rd	A point 93m north of said street	Anytime
Chambers Avenue	East	A point 37m south of Whisker St	A point 24m south of said street	Anytime
Chambers Avenue	East	Blue Jay Dr	Skyline Ave	Anytime
Chambers Avenue	West	A point 20m north of Blue Jay Dr	A point 30m north of said street	Anytime
Cheapside Street	South	St. George St	Farnborough Cres	Anytime
Coronation Drive (north & west leg)	West & North	Gainsborough Rd	A point 60m east of Dalmagary Rd	Anytime
Coronation Drive	East	Seymore Cres (north intersection)	A point 95m north of Hawthorne Cres	Anytime
Coronation Drive	East	Seymore Cres (south intersection)	A point 112m south of Gainsborough Rd	Anytime
Coronation Drive	South	A point 40m east of Lawson Rd	Lawson Rd	Anytime
Coronation Drive	South	A point 72m west of Healy Rd	A point 82m west of Healy Rd	Anytime
Coronation Drive	South	A point 12 m south of South Carriage Rd	A point 169m south of said street	Anytime
Coronation Drive	West	A point 50m north of South Carriage Rd	A point 63m south of said street	Anytime
Coronation Drive	East & South & West & North	A point 95m north of South Carriage Rd	A point 70m west of Dalmagary Rd	
Denview Avenue	East	Sunningdale Rd W	Buroak Dr	Anytime
Denview Avenue	West	Sunningdale Rd W	A point 120m south of said street	Anytime
Denview Avenue	West	A point 154m south of Sunningdale Rd W	A point 164m south of said street	Anytime
Denview Avenue	West	Buroak Dr	A point 50m north of said street	Anytime
Duchess Avenue	North	Cathcart St	A point 52m east of said street	Anytime
Foxwood Avenue	East	Fanshawe Park Rd W	Medway Park Dr	Anytime
Foxwood Avenue	West	Fanshawe Park Rd W	A point 112m north of said street	Anytime



Foxwood Avenue	West	Medway Park Dr	A point 58m south of said street	Anytime
Green Gables Road	West	McNeil Rd	A point 45m north of said street	Anytime
Ironwood Road	South & West	Wickerson Rd	South end of the street	Anytime
Kains Road	South	Westdel Bourne	Jim Allen Way (west intersection)	Anytime
Kains Road	North	Westdel Bourne	Jim Allen Way (east intersection)	Anytime
Kains Road	North	A point 70m west of Jim Allen Way (east intersection)	A point 84m west of said street	Anytime
Kains Road	North	Jim Allen Way (west intersection)	A point 19m east of said street	Anytime
Killarney Road	North	Cedarhollow Blvd	Highbury Ave N	Anytime
Killarney Road	South	Highbury Ave N	A point 116m east of said street	Anytime
Killarney Road	South	A point 105m east of Dingle Pl	A point 115m east of said street	Anytime
Killarney Road	South	A point 140m west of Cedar creek Cres (west intersection)	A point 150m west of Cedar creek Cres (west intersection)	Anytime
Killarney Road	South	Cedar creek Cres (east leg)	Cedarhollow Blvd	Anytime
Lawson Road	North	Barrydale Cres	West end of the street	Anytime
Lawson Road	South	Barrydale Cres	Queensborough Crt	Anytime
Lawson Road	South	A point 131m west of Sandbar St	A point 142m west of said street	Anytime
Manchester Road	East	Royal York St	A point 90m north of Hunt Club Dr	Anytime
Nanette Drive	West	Chambers Ave	A point 30 m south of said street	Anytime
Nanette Drive	East	Chambers Ave	A point 35m south of said street	Anytime
North Wenige Drive	North	Ballymote Ave	A point 110m west of Pleasantview Dr	Anytime
North Wenige Road	South	A point 32m west of South Wenige Dr	A point 46m west of Pleasantview Dr	Anytime



North Wenige Road	North	A point 84m east of South Wenige Dr	A point 75m east of South Wenige Dr	Anytime
Oakcrossing Road	North & East	Oakcrossing Gt	A point 46m north of Beaverbrook Ave	Anytime
Oakcrossing Road	Both	Beaverbrook Ave (east intersection)	A point 30m north of said street	Anytime
Oakcrossing Road	South	Oakcrossing Gt	A point 150m west of said street	Anytime
Oakcrossing Road	South	A point 145m east of Oakcrossing Gate	A point 182m east of said street	Anytime
Oakcrossing Road	West	A point 104m south of Maplewood Ln	A point 112 m south of said street	Anytime
Oakcrossing Road	West	A point 68m south of Mapleridge St (south intersection)	A point 100m south of said street	Anytime
Pond Mills Road	Both	Thompson Rd	Wilton Grove Rd	Anytime
Pomeroy Lane	West	Southdale Rd W	Navin Cres	Anytime
Pomeroy Lane	East	Southdale Rd W	A point 28m south of said street	Anytime
Raleigh Boulevard	South	Tillman Rd	East end of the street	Anytime
Raleigh Boulevard	Both	Colonel Talbot Rd	Maidstone Lane	Anytime
Settlement Trail	East & North	Raleigh Blvd	A point 78m east of Tillman Rd	Anytime
Settlement Trail	East & South & North	Old Garrison Blvd (north intersection)	Pack Rd	Anytime
Settlement Trail	East	Romney Lane	A point 52m south of said street	Anytime
Settlement Trail	South	A point 128m west of Bayham Lane	A point 118m west of Bayham Lane	Anytime
Settlement Trail	South	Bayham Lane	A point 27m east of Bayham Lane	Anytime
Settlement Trail	West	Tillmann Rd	Old Garrison Blvd (south intersection)	Anytime
Settlement Trail	North	A point 36m west of McLauchlan Crt	A point 46m west of McLauchlan Crt	Anytime
Settlement Trail	West	Loyalist Pl	Pack Rd	Anytime



Singleton Avenue	East & North	Southdale Rd W	Morgan Ave	Anytime
Singleton Avenue	West	Southdale Rd W	A point 119m south of said street	Anytime
Singleton Avenue	South	A point 60m west of Morgan Ave	Morgan Ave	Anytime
Skyline Avenue	East & North	Sunningdale Rd E	Sunnystone Rd	Anytime
Skyline Avenue	West	Sunningdale Rd E	A point 95 m south of said street	Anytime
Skyline Avenue	South	A point 108m west of Eldeberry Ave	A point 72m west of said street	Anytime
Skyline Avenue	South	A point 36m east of Eldeberry Ave	A point 46m east of said street	Anytime
Skyline Avenue	South	A point 100m west of Lindisfarne Rd	A point 90m west of said street	Anytime
Skyline Avenue	South	A point 78m east of Lindisfarne Rd	A point 87m east of said street	Anytime
Skyline Avenue	South	Sunnystone Rd	A point 45m west of said street	Anytime
Stackhouse Avenue	East	Nicole Ave	A point 43m south of Sillers Dr	Anytime
Stackhouse Avenue	West	A point 51m north of Devos Dr	A point 56m north of said street	Anytime
Stackhouse Avenue	West	Sillers Dr	A point 43m south of said street	Anytime
Thistlewood Drive	North	Creekside St	South Wenige Dr	Anytime
Thistlewood Drive	South	Creekside St	A point 42m east of said street	Anytime
Thistlewood Drive	South	A point 75m west of South Wenige Dr	A point 45m west of said street	Anytime
Tillmann Road	East	Southdale Rd	Raleigh Blvd	Anytime
Tillmann Road	West	Southdale Rd W	A point 90m south of said street	Anytime
Tillmann Road	West	A point 105m north of Raleigh Blvd	A point 114m north of said street	Anytime
Tillmann Road	West	Raleigh Blvd	A point 41m north of said street	Anytime
Whetherfield Street	South & East & North	Oakcrossing Rd(north intersection)	A point 36m west of Oakcrossing Rd (south intersection)	Anytime

--	--

Whetherfield Street	West	Beaverbrook Ave	A point 50m north of said street	Anytime
Wickerson Road	West	Byron Baseline Rd	A point 40 m south of Wickerson Gate	Anytime
Wickerson Road	East	Byron Baseline Rd	A point 100m south of said street	Anytime
Wickerson Road	East	A point 42m north of Ironwood Rd	A point 40m south of said street	Anytime
Wickerson Road	East	A point 95m south of Ironwood Rd	A point 105m south of said street	Anytime
Wickerson Road	East	A point 44m south of Lilac Gate	A point 54m south of said street	Anytime

3. Bus Stops

Schedule “3” (Bus Stops) of the said By-law PS-111 is hereby amended by **adding** the following row:

Baseline Road West	West	A point 29m south of Southcrest Dr	A point 44m south of said street
--------------------	------	------------------------------------	----------------------------------

4. Limited Parking

Schedule “6” (Limited Parking) of the said By-law PS-111 is hereby amended by **deleting** the following row:

Cheapside Street	South	From Highbury Ave to Michael St	8:00 am to 6:00 pm	2 Hours Except Saturdays
------------------	-------	---------------------------------	--------------------	--------------------------

5. Stop Signs

Schedule “10” (Entering Highway – Stop Signs on specified streets) of the said By-law PS-111 is hereby amended by **deleting** the following row:

Southbound	Langley Street	The northerly intersection of Tecumseh Avenue
------------	----------------	---

And by **adding** the following rows:

Southbound	Royal Oaks Bend	Villagewalk Boulevard
Eastbound	Tecumseh Avenue East (north intersection)	Langley Street
Southbound	Torrey Pines Way	Villagegreen Boulevard

6. Yield Signs

Schedule “11” (Entering Highway – Yield Signs on specified streets) of the said By-law PS-111 is hereby amended by **adding** the following rows:

Eastbound	Castlehill Close	Sawgrass Link
Eastbound	Gallaway Road	Royal Oaks Bend
Eastbound	Pebblecreek Walk	Torrey Pine Way
Northbound	Poppy Court(east intersection)	Baird Street

--	--

Northbound	Royal Oaks Bend	Pebblecreek Walk
Southbound	Sawgrass Link	Pebblecreek Walk

7. One Way Streets

Schedule “12” (One Way Streets) of the said By-law PS-111 is hereby amended by **adding** the following row:

Poppy Court	Baird Street(west intersection)	Baird Street(east intersection)	Eastbound
-------------	---------------------------------	---------------------------------	-----------

8. Through Highways

Schedule “13” (Through Highways) of the said By-law PS-111 is hereby amended by **deleting** the following rows:

Blackwater Road	North end of the street	Grenfell Drive
Sunningdale Road	Richmond Street	Highbury Avenue

And **by adding** the following rows:

Blackwater Road	Sunningdale Road East	Grenfell Drive
Sunningdale Road West	Wonderland Road North	Richmond Street
Sunningdale Road East	Richmond Street	Clarke Road

9. School Bus Loading Zones

Schedule “16” (School Bus Loading Zones) of the said By-law PS-111 is hereby amended by **deleting** the following rows:

Duchess Avenue	North	A point 16m east of Cathcart Street	A point 137m east of the said street
Tennent Avenue	South	A point 132m east of Adelaide St	A point 165m east of Adelaide St
Tennent Avenue	South	A point 75m west of North Vernon Ave	North Vernon Ave

And **by adding** the following row:

Duchess Avenue	North	A point 52m East of Cathcart Street	A point 137 m east of the said street
----------------	-------	-------------------------------------	---------------------------------------

10. Higher Speed Limits

Schedule “17” (Higher Speed Limits) of the said By-law PS-111 is hereby amended by **deleting** the following rows:

Wonderland Road	A point 200m south of Viscount Road	Southdale Road	60 km/hr
Wonderland Road South	Southdale Road	A point 100m south of Exeter Road	70 km/hr

Agenda Item # Page #

--	--

And by **adding** the following rows:

Wonderland Road South	A point 200m south of Viscount Road	A point 100m south of Bradley Ave	60 km/hr
Wonderland Road South	A point 100m south of Bradley Ave	A point 100m south of Exeter Road	70 km/hr

11. This by-law comes into force and effect on the day it is passed.

PASSED in Open Council on April 10, 2012

Joe Fontana
Mayor

Catharine Saunders
City Clerk

First Reading – April 10, 2012
Second Reading – April 10, 2012
Third Reading – April 10, 2012

--	--

**APPENDIX “B”
SUMMARY OF RECOMMENDED BY-LAW AMENDMENTS**

Location		Existing	Recommended Change
Base Line Rd West	West side from 29m to 44m south of Southcrest Dr	-	No Parking Anytime Zone
Beaverbrook Avenue	Both sides opposite to parking bays from Sarnia Rd to Oakcrossing Rd	-	No Parking Anytime Zone
Blackwater Road	From Grenfell Dr to north end of the street	Through Highway	Through Highway from Grenfell Dr to Sunningdale Rd E
Blackwell Boulevard	Both sides opposite to parking bays from Highbury Ave N to east end of the street	-	No Parking Anytime Zone
Brunswick Avenue	Both sides opposite to parking bays from Mickleborough Dr to Coronation Dr	-	No Parking Anytime Zone
Castlehill Close	Eastbound at Sawgrass Link	-	Yield Sign
Cedarhollow Boulevard	Both sides opposite to parking bays from Fanshawe Park Rd E to Killarney Rd	-	No Parking Anytime Zone
Chambers Avenue	Both sides opposite to parking bays from Blue Jay Dr to Skyline Ave	-	No Parking Anytime Zone
Cheapside Street	South side Highbury Ave to Sandford St	2 Hr Parking Zone	No Parking Anytime Zone
Coronation Drive	Both sides opposite to parking bays from Gainsborough Rd to south end of the street	-	No Parking Anytime Zone
Denview Avenue	Both sides opposite to parking bays from Sunningdale Rd E to Silverfox Cres	-	No Parking Anytime Zone
Duchess Avenue	East of Cathcart Street	No Stopping 8am-6pm zone	No Stopping 8am-4pm zone
Foxwood Avenue	Both sides opposite to parking bays from Fanshawe Park Rd W to Medway Park Dr	-	No Parking Anytime Zone
Galloway Road	Eastbound at Royal Oaks Bend	-	Yield Sign

--	--

Ironwood Road	Both sides opposite to parking bays from Wickerson Rd to south end of the street	-	No Parking Anytime Zone
Kains Road	Both sides opposite to parking bays from Westdel Bourne to Jim Allen Way (west intersection)	-	No Parking Anytime Zone
Green Gables Road	West side from McNeil Rd to 45 m northerly	-	No Parking Anytime Zone
Killarney Road	Both sides opposite to parking bays from Highbury Ave N to Cedarhollow Blvd	-	No Parking Anytime Zone
Langley Street	At Tecumseh Ave E(north Intersection)	Stop Sign	Move to eastbound leg on Tecumseh Ave(north intersection)
Lawson Road	Both sides opposite to parking bays from Barrydale Cres to west end of the street	-	No Parking Anytime Zone
Manchester Road	East side from Royal York St to 114m northerly	-	No Parking Anytime Zone
Nanette Drive	Both sides opposite to parking bays east and west of Chambers Ave	-	No Parking Anytime Zone
North Wenige Drive	Both sides opposite to parking bays from Ballymote Ave to west end of the street	-	No Parking Anytime Zone
Oakcrossing Road	Both sides opposite to parking bays from Oakcrossing Gate to Beaverbrook Ave	-	No Parking Anytime Zone
Pebblecreek Walk	Eastbound at Torrey Pines Way	-	Yield Sign
Pond Mills Road	South side from HWY 401 to Wilton Grove Road	-	No Parking Anytime Zone
Pomeroy Lane	Both sides opposite to parking bays from Southdale Rd W to Navin Cres	-	No Parking Anytime Zone
Poppy Court	At Baird Street(west intersection)	-	Yield Sign

--	--

Raleigh Blvd	Both sides opposite to parking bays from Colonel Talbot Rd to east end of the street	-	No Parking Anytime Zone
Royal Oaks Bend	Northbound at Pebblecreek Walk	-	Yield Sign
Royal Oaks Bend	Southbound at Villagewalk Boulevard	-	Stop Sign
Settlement Trail	Both sides opposite to parking bays from Raleigh Blvd to Pack Rd	-	No Parking Anytime Zone
Singelton Avenue	Both sides opposite to parking bays from Southdale Rd W to Morgan Ave(north intersection)	-	No Parking Anytime Zone
Skyline Avenue	Both sides opposite to parking bays from Sunningdale Rd E to Sunnystone Rd	-	No Parking Anytime Zone
Stackhouse Avenue	Both sides opposite to parking bays from Nicole Ave to Sellers Dr	-	No Parking Anytime Zone
Sawgrass Link	Southbound at Pebblecreek Walk	-	Yield Sign
Sunningdale Road	Wonderland Road North to Clarke Road	Trough Highway from Richmond Street to Highbury Avenue	Trough Highway from Wonderland Road North to Richmond Street and from Richmond Street to Clarke Road
Tennent Avenue	South side from Adelaide St to North Vernon Ave	No Stopping Zone, School Bus Loading Zone	-
Thistlewood Drive	Both sides opposite to parking bays from South Wenige Dr to Creekside St	-	No Parking Anytime Zone
Tillman Road	Both sides opposite to parking bays from Southdale Rd to Raleigh Blvd	-	No Parking Anytime Zone
Torrey Pines Way	Southbound at Villagewalk Boulevard	-	Stop Sign
Whetherfield Street	Both sides opposite to parking bays from north to south intersection with Oakcrossing Rd	-	No Parking Anytime Zone

--	--

Wickerson Road	West side opposite to parking bays from Byron Baseline Rd W to Wickerson Gate, East side from Byron Baseline Rd W to 100m southerly	-	No Parking Anytime Zone
Wonderland Road South	From Southdale Rd W to Bradley Ave extension	70km/hr	60km/hr

Typographical Error:

Brunswick Avenue	Replace Brunswick Ave with Brunswick Cres from Brunswick Ave to Blanchard Rd (West & South)	No Parking	No Parking
------------------	---	------------	------------