



LONDON



**Civic Works Committee:
West London Dyke Master Repair
Plan EA**

February 2, 2016

LONDON

An aerial photograph of the London skyline, featuring numerous high-rise buildings and skyscrapers. The city is partially obscured by a thick layer of green trees in the foreground.

West London Dyke

A blue rectangular banner with the text 'West London Dyke' in white, serif font. The banner is positioned over a background of autumn trees.



Protected Area

Area Protected by the West London Dyke

West London Dyke

Previously Replaced Section



LONDON

The Risk

2000

1937

FLOOD WATCH

The worst in 30 years

Flooding's perfect storm — melting snow, rain and warmth — swamps the area. **City & Region**



2008

The forks of the Thames River in London, above, were swollen well beyond their typical spring water lines in this mid-day aerial photograph yesterday looking south, with Labatt Park shown on the right, the northern reaches of the downtown at the right and the historic Forks area in the upper centre. For a video tour of flooded areas, go to fpress.com.

SUE REEVE Sun Media


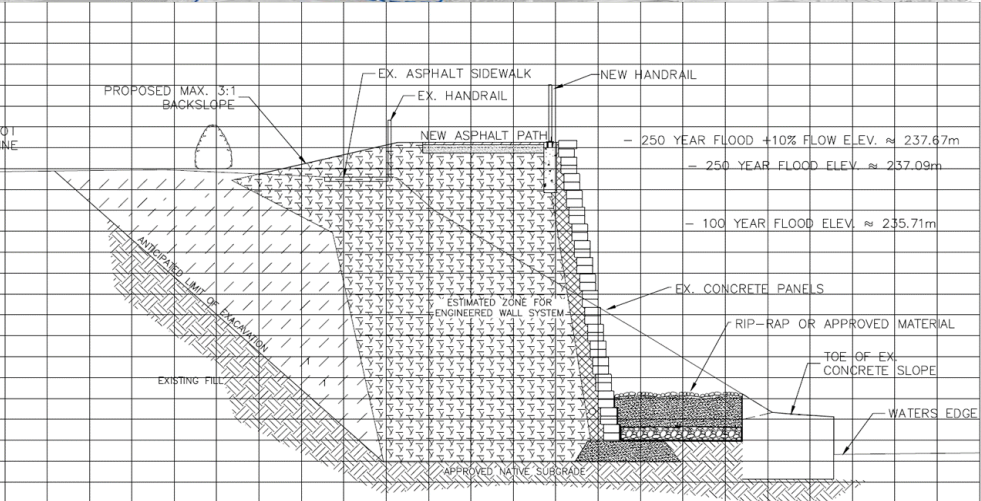
LONDON

Reconstruction Required



LONDON

EA Process





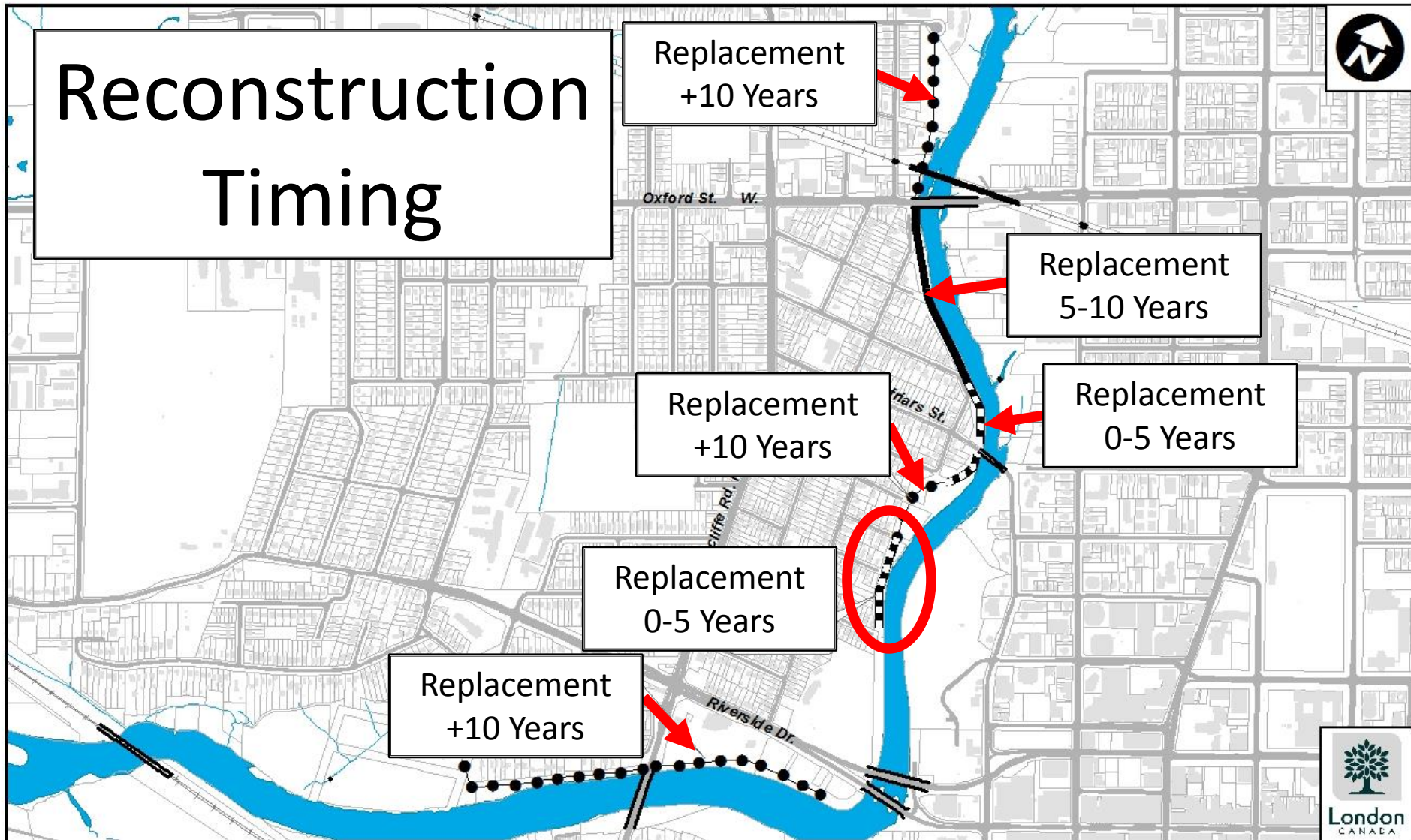
Preferred Alternative



LABATT MEMORIAL PARK



Reconstruction Timing





Next Steps

- File Notice of Completion and post for 30 day review.
- Submit Application for 50% Provincial Funding.
- Proceed to design phase.
- Construction in 2016 - 2017.