Ribbon of the Thames

CIVITAS Stantec

Urban Parks – Nature in the City

People Places

Personal Experiences

Seasonal Experiences



Enhancing Rivers

Water as a Precious Urban Resource
South Platte River, 2000

Moving for Fun
Calgary, 2015

Seeing other People Feels Safe
Calgary, 2015

Play with Nature
Calgary, 2015


The Ribbon of the Thames

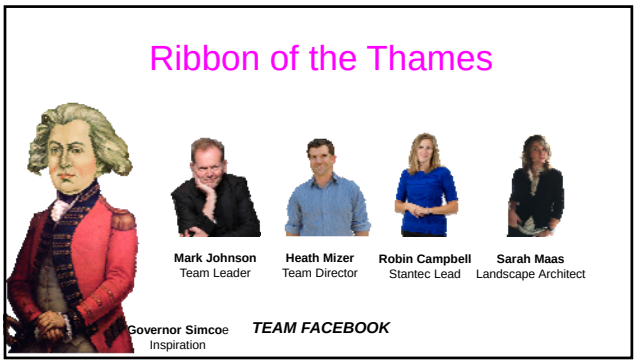
Ribbon of the Thames
Mark Johnson
Team Leader
Heath Mizer
Team Director
Robin Campbell
Stantec Lead
Sarah Maas
Landscape Architect
Governor Simcoe
Inspiration
TEAM FACEBOOK


Mike Baker
Heritage
Brad Fairley
River Ecology
Nelson Oliveira
River Flows
Sean Spisani
Ecology
Jim Vafiades
Urban Designer
Bob Davies
Architecture
Kids
Fun Specialists
Linnaea Tillett
Lighting
David Gibson
Graphics
Vicki
Posh Advisor
BlueJay
Habitat Advisor

Existing Framework

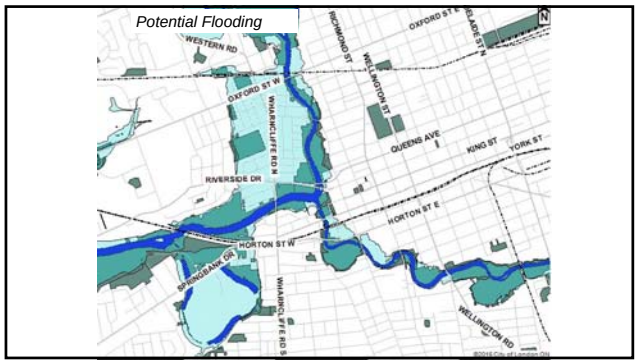
Potential Flooding
WESTERN RD
OXFORD ST W
WHARNCLIFFE RD N
RICHMOND ST
WELLINGTON ST
OXFORD ST E
BLADE ST
QUEENS AVE
KING ST
YORK ST
RIVERSIDE DR
HORTON ST E
HORTON ST W
SPRINGBANK DR
WHARNCLIFFE RD S
WELLINGTON RD

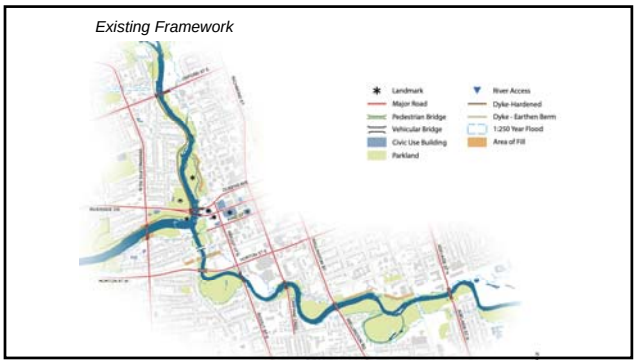
Existing Framework
Landmark
Major Road
Pedestrian Bridge
Vehicular Bridge
Civic Use Building
Parkland
River Access
Dyke-Hardened
Dyke - Earthen Berm
1:250 Year Flood
Area of Fill

Origins and Meanings

Blackfriar's and Old Victoria Bridges

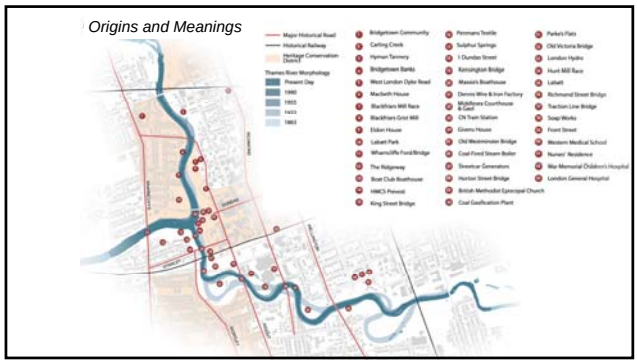
Origins and Meanings

Restoring Nature

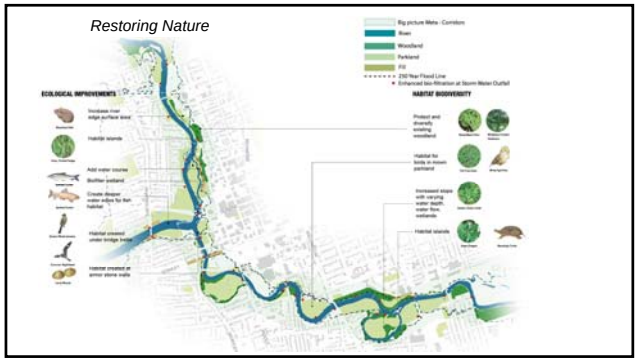
Restoring Nature
ECOLOGICAL IMPROVEMENTS
HABITAT BIODIVERSITY


Beauty of a Nice Walk

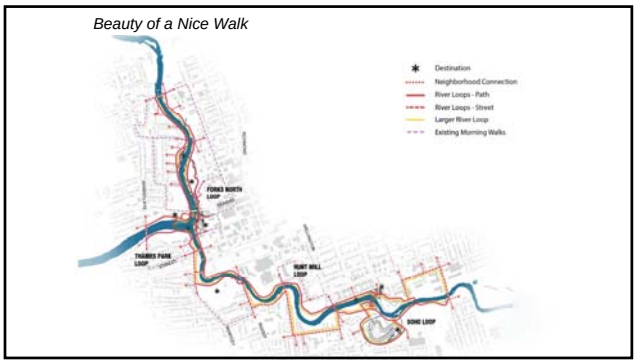
Beauty of a Nice Walk
Destination
Neighborhood Connection
River Loops - Path
River Loops - Street
Larger River Loop
Existing Morning Walks
FORKS NORTH LOOP
THAMES PARK LOOP
HUNT MILL LOOP
ROND LOOP

Everyone's River

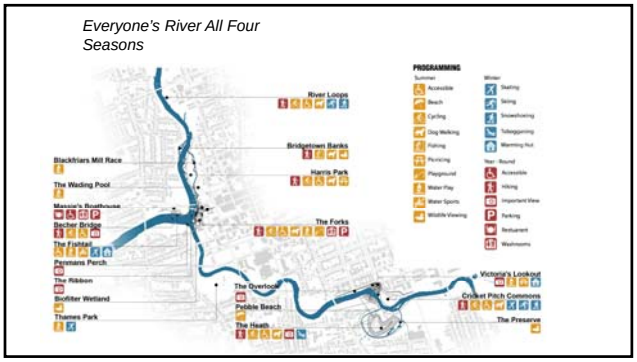
Everyone's River All Four Seasons
PROGRAMMING
Summer
Accessible
Beach
Cycling
Dog Walking
Fishing
Picnicing
Playground
Water Play
Water Sports
Wildlife Viewing
Winter
Skating
Skiing
Snowshoeing
Tobogganing
Warming Hut
Year - Round
Accessible
Hiking
Important View
Parking
Restaurant
Washrooms
River Loops
Bridgetown Banks
Harris Park
The Forks
Blacktiars Mill Race
The Wading Pool
Massie's Boathouse
Becher Bridge
The Fishtail
Pennans Perch
The Ribbon
Biofilter Wetland
Thames Park
The Overlook
Pebble Beach
The Heath
Victoria's Lookout
Cricket Pitch Commons
The Preserve

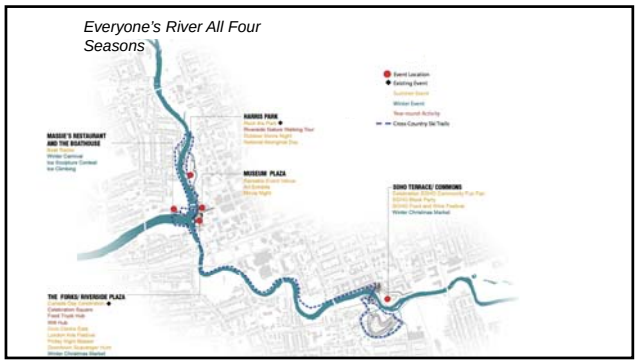
Everyone's River All Four Seasons
MASSIE'S RESTAURANT AND THE BOATHOUSE
HARRIS PARK
MUSEUM PLAZA
SOHO TERRACE/ COMMONS
THE FORKS/ RIVERSIDE PLAZA

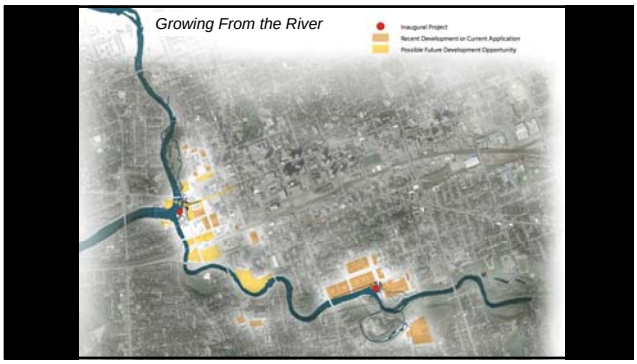
Growing From the River
Inaugural Project
Recent Development or Current Application
Possible Future Development Opportunity

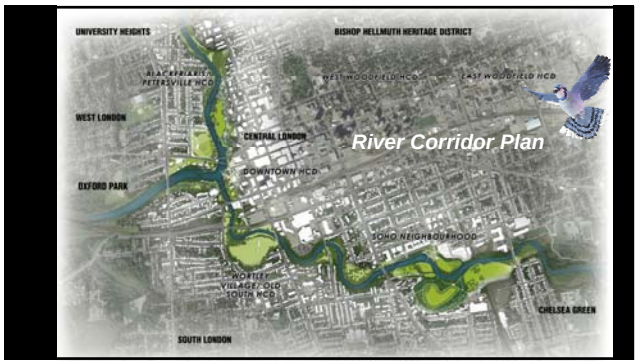
UNIVERSITY HEIGHTS
BISHOP HELLMUTH HERITAGE DISTRICT
BLACKFRIARS/ PETERSVILLE HCD
WEST WOODFIELD HCD
EAST WOODFIELD HCD
WEST LONDON
CENTRAL LONDON
River Corridor Plan
DOWNTOWN HCD
OXFORD PARK
SOHO NEIGHBOURHOOD
NORTH VILLAGE/ OLD SOUTH HCD
CHELSEA GREEN
SOUTH LONDON


Soho Neighbourhood

SOHO Neighbourhood
1 VICTORIA'S LOOKOUT
2 SOHO LANDING
3 PEBBLE BEACH
4 BRISK POINT
5 CRICKET PITCH COMMONS
6 THE OVERLOOK
7 THE WALK
8 THE HEATH
9 THE OXBOW PRESERVE

SOHO Neighbourhood
1 VICTORIA'S LOOKOUT
2 SOHO LANDING
3 PEBBLE BEACH
4 BRISK POINT
5 CRICKET PITCH COMMONS
6 THE OVERLOOK
7 THE WALK
8 THE HEATH
9 THE OXBOW PRESERVE

SOHO Neighbourhood
1 VICTORIA'S LOOKOUT
2 SOHO LANDING
3 PEBBLE BEACH
4 BRISK POINT
5 CRICKET PITCH COMMONS
6 THE OVERLOOK
7 THE WALK
8 THE HEATH
9 THE OXBOW PRESERVE

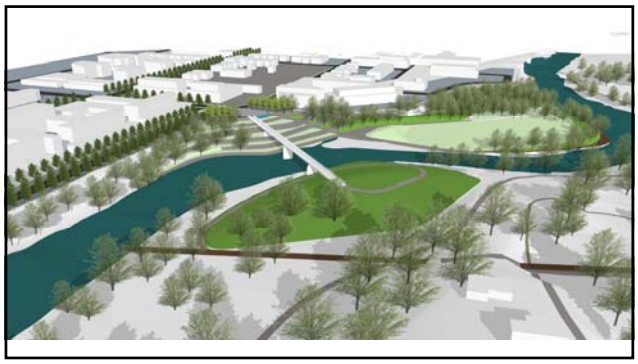

XOHO Neighbourhood

the Forks

The Forks

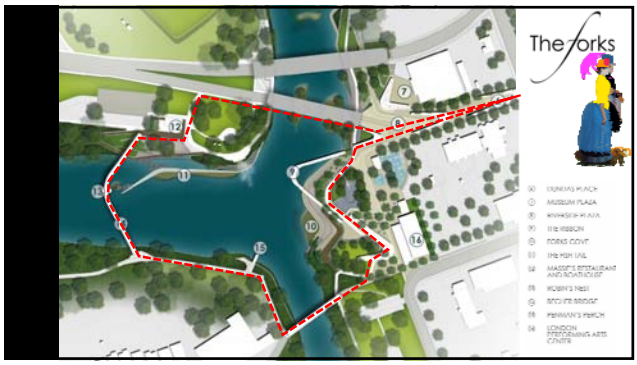
The Forks

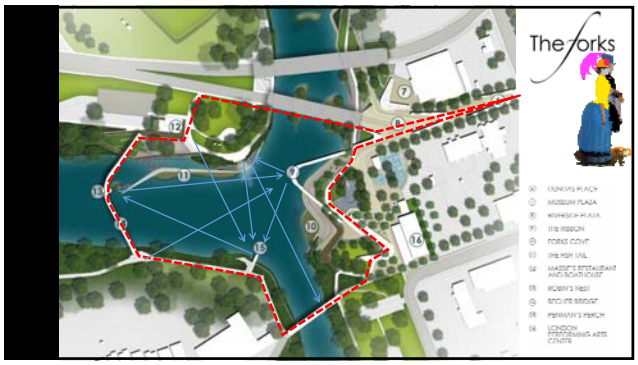
The Forks

Ribbon of the Thames

CIVITAS Stantec