








©2014 City of London ON

LOCATION MAP

Subject Site: **City Owned Lands**
 File Number: **DINGMAN**
 Created By: **Jeff Bruin**
 Date: **2014-11-24**
 Scale: **1:8800**

LEGEND

-  Subject Site
-  Parks
-  Assessment Parcels
-  Buildings
-  Address Numbers

