



Creating Dundas Place

**Presentation for
Civic Works Committee**

**Edward Soldo, P.Eng.
Director, Roads & Transportation**





2008 Blueprint for Action; Report of the Downtown Task Force

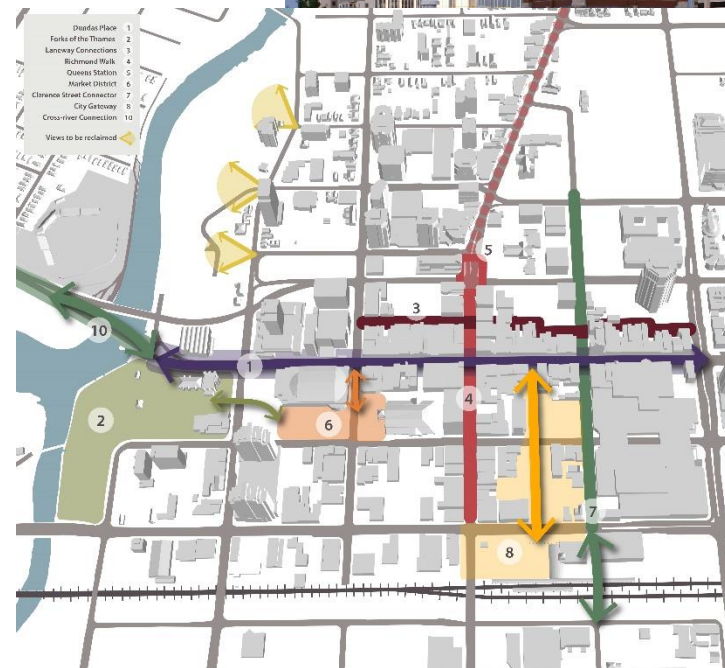
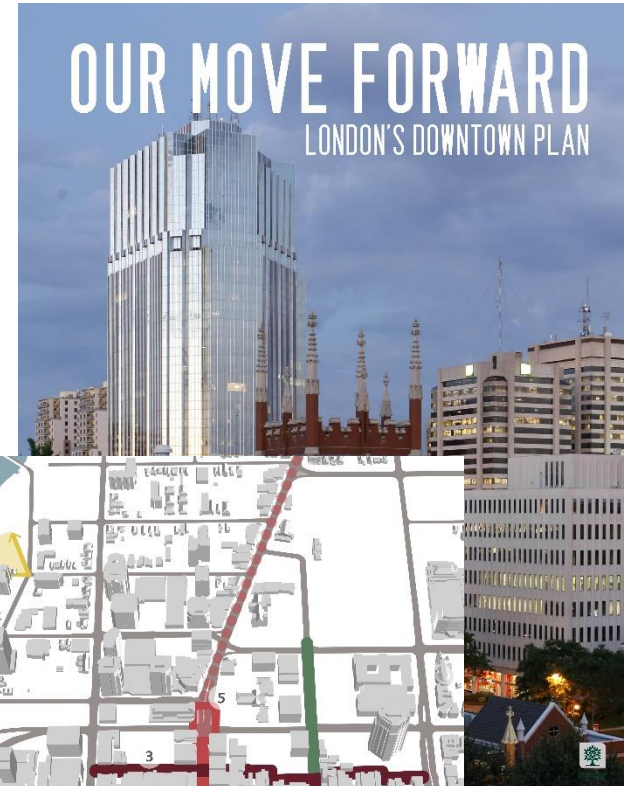
“...make Dundas Street the most exciting street in London...”





Our Move Forward: London's Downtown Plan

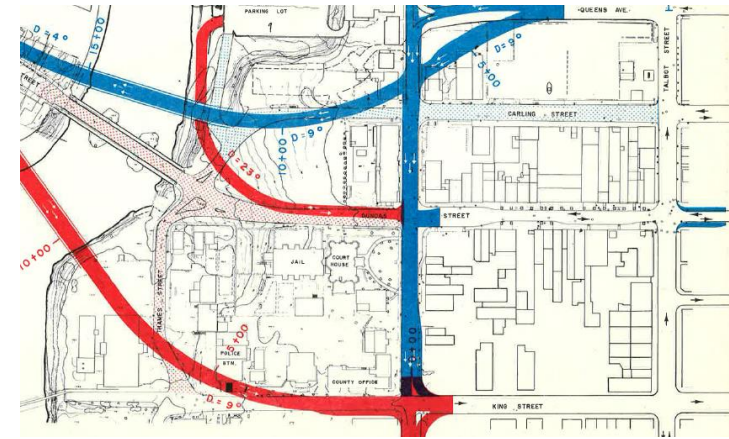
- Recommended as Transformational Project #1 – Dundas Place
- Revitalizing the downtown as a preeminent destination





Dundas Place Scoping Study

- Approved in December 2012
- Summarize existing conditions, capture vision and propose design concepts
- Linked to Downtown Plan, TMP, draft London Plan, Downtown Heritage Conservation District Plan




- Queens Avenue Extension
- Dundas Street Reconstruction
- King Street Extension
- Thames River Road Construction

Develop a street system in the study area compatible with the 20-year traffic needs, bearing in mind the overall concepts set forth in the London Traffic Report of April 1966.



Project Description

- From Wellington Street to the Forks of the Thames
- Transform a conventional downtown public right-of-way into a public space
- Flexibility of use










Project Components


- Transit re-routing off Dundas
- On-street parking study
- Coordinated infrastructure improvements including significant London Hydro
- Operating entity envisioned





Costs and Schedule

- \$16 M Capital + Operating
- LTC \$1.5 M Capital + Operating
- London Hydro ~\$6 to 10 M
- 6 to 7 Year Schedule
- 4-5 Years of capital construction plus utilities





Flexible Street Scoping Study

The Complete report is available at:

www.london.ca/DundasPlace

