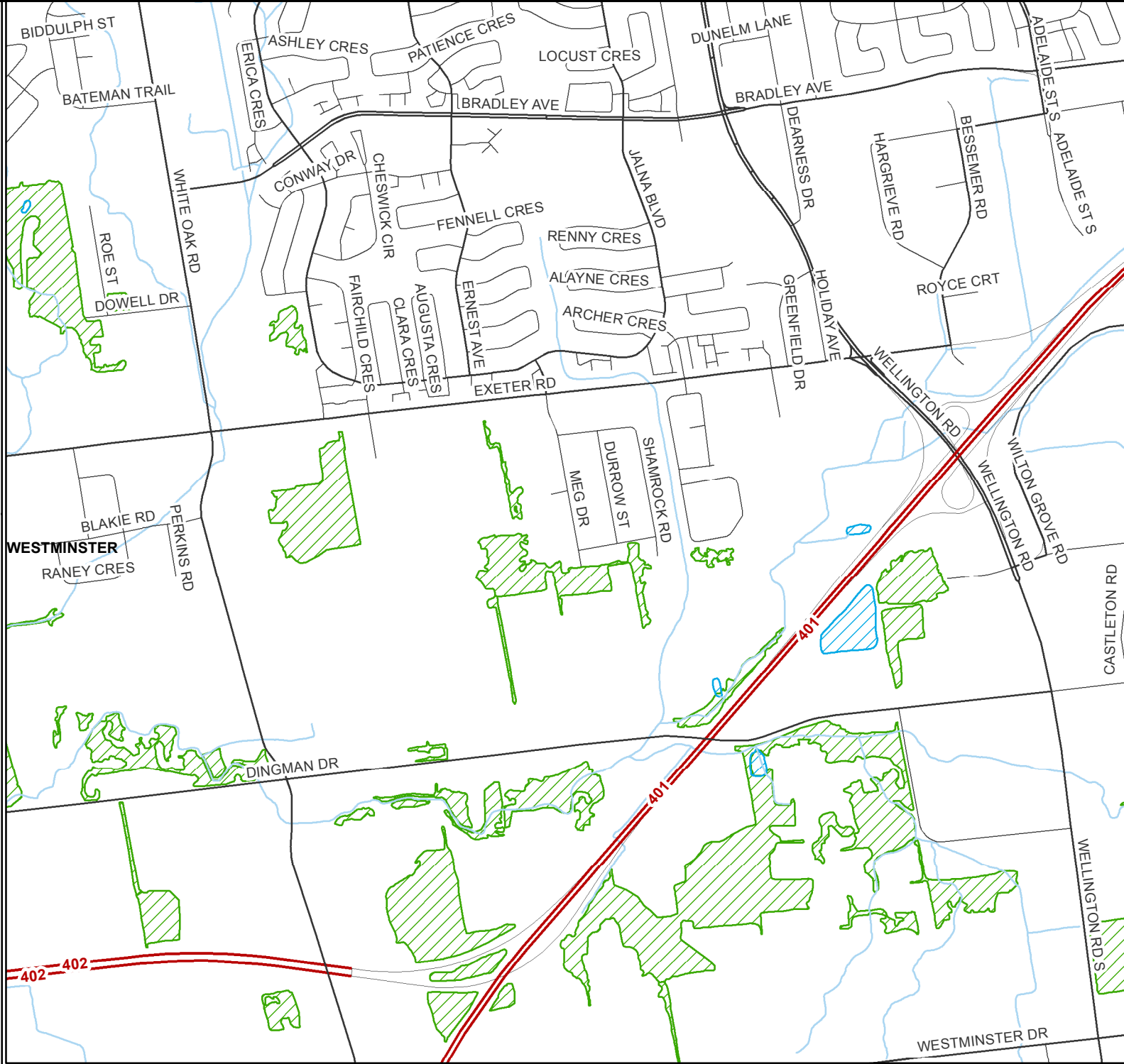






# Existing Natural Features Map Feb 2015 (Proposed Ind. Expansion City of London)



## LEGEND

-  Watercourse
-  Wooded Area
- Evaluated Wetland**
-  Provincially Significant
-  Locally Significant



SCALE: 1:20,838

0 150 300 600  
Metres

UTM NAD83 CNT Zone 17.

Base data derived from the Natural Resource Values Information System (NRVIS), Scale 1:10 000.

2010 Southwestern Ontario Orthophotography Project (SWOOP).

This map was produced by the Aylmer District Office GIS Unit, Ministry of Natural Resources.

This map should not be relied on as a precise indicator of routes or locations, nor as a guide to navigation. The Ontario Ministry of Natural Resources (OMNR) shall not be liable in any way for the use of, or reliance upon, this map or any information on this map.

May not be reproduced or altered in any way.

Copyright Queen's Printer for Ontario, 01/27/2014