

--	--

**Appendix "G"**

Bill No. (number to be inserted by Clerk's Office)  
2015

By-law No. Z.-1-15-\_\_\_\_\_

A by-law to amend By-law No. Z.-1 to rezone lands identified in the Environmental Review Lands Study as Patch 10148 located at 1766 Wilton Grove Road and 1806 Wilton Grove Road.

WHEREAS the map attached to this by-law, as set out below, sets out lands identified in the 2008 Environmental Review Lands Study as Patch 10148;

AND WHEREAS upon approval of Official Plan Amendment (number to be inserted by Clerk's Office) this rezoning will conform to the Official Plan;

THEREFORE the Municipal Council of The Corporation of the City of London enacts as follows:

1. Schedule 'A' - Key Maps to By-law Z.-1 is amended by changing the zoning applicable to lands identified in the Environmental Review Lands Study as Patch 10148, located at 1766 Wilton Grove Road and 1806 Wilton Grove Road, and, as shown on the attached map comprising part of Key Map No. A116, from an Environmental Review (ER) Zone to an Open Space (OS5) Zone.
2. This By-law shall come into force and be deemed to come into force in accordance with Section 34 of the *Planning Act, R.S.O. 1990, c. P13*, either upon the date of the passage of this by-law or as otherwise provided by the said section.

PASSED in Open Council on March 31, 2015.

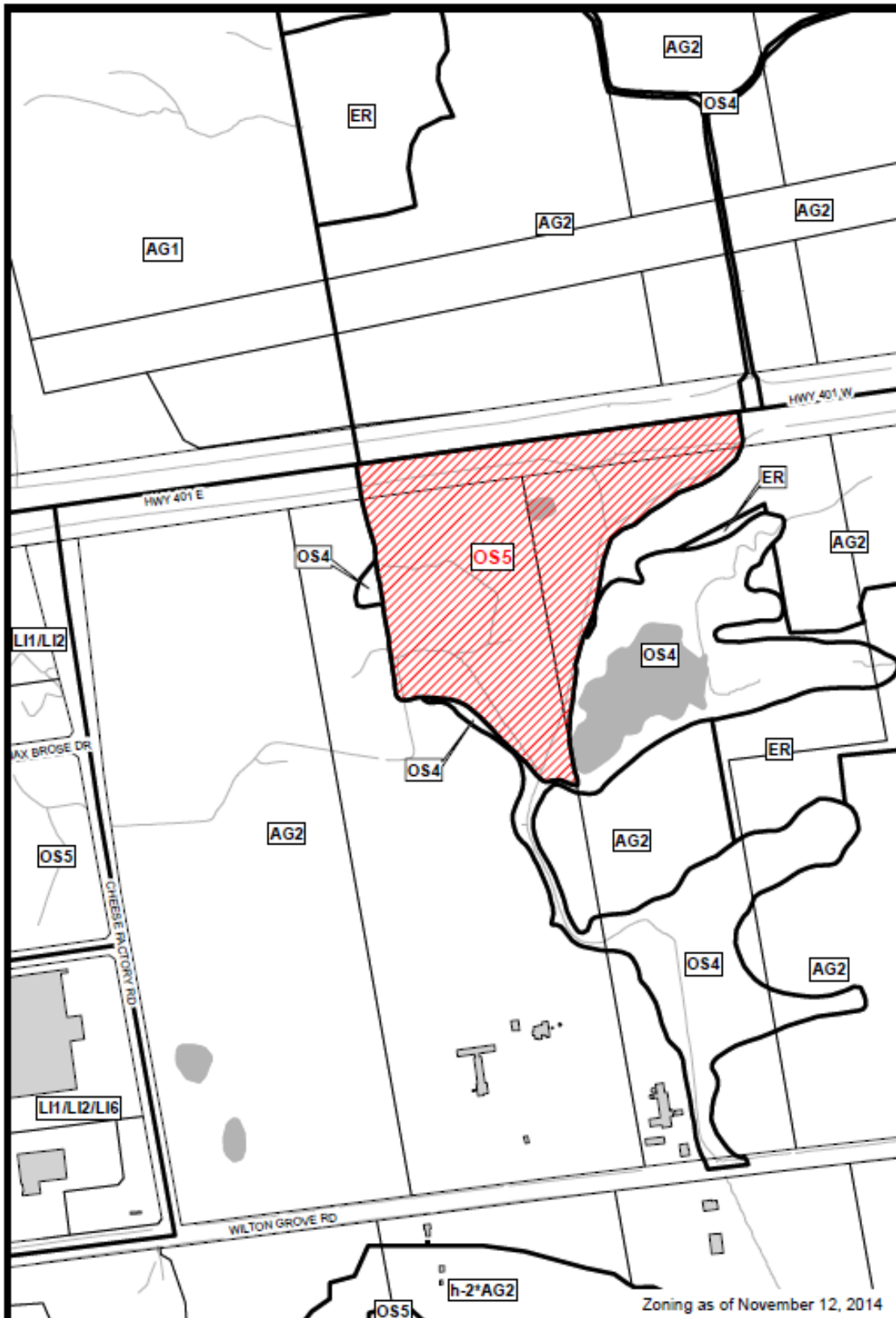
Matt Brown  
Mayor



Catharine Saunders  
City Clerk

First Reading – March 31, 2015  
Second Reading – March 31, 2015  
Third Reading – March 31, 2015

--	--

AMENDMENT TO SCHEDULE "A" (BY-LAW NO. Z.-1)



<p>File Number: O-8014 Patch 10148  Planner: TM  Date Prepared: 2015/01/22  Technician: MB  By-Law No: Z.-1-</p>	<p>SUBJECT SITE </p> <p>1:6,000</p> <p>0 30 60 120 180 240 Meters</p> 
--	---

GeoInfo.com

--	--

File: O-8014/O-8362

**Appendix "H"**

Bill No. (number to be inserted by Clerk's Office)  
2015

By-law No. Z.-1-15-\_\_\_\_\_

A by-law to amend By-law No. Z.-1 to rezone lands identified in the Environmental Review Lands Study as Patch 10180 located at 3141 Old Victoria Road.

WHEREAS the map attached to this by-law, as set out below, sets out lands identified in the 2008 Environmental Review Lands Study as Patch 10180;

AND WHEREAS upon approval of Official Plan Amendment (number to be inserted by Clerk's Office) this rezoning will conform to the Official Plan;

THEREFORE the Municipal Council of The Corporation of the City of London enacts as follows:

1. Schedule 'A' - Key Maps to By-law Z.-1 is amended by changing the zoning applicable to lands identified in the Environmental Review Lands Study as Patch 10180, located at 3141 Old Victoria Road, and, as shown on the attached map comprising part of Key Map No. A113, from an Environmental Review (ER) Zone to an Open Space (OS5) Zone.
2. This By-law shall come into force and be deemed to come into force in accordance with Section 34 of the *Planning Act, R.S.O. 1990, c. P13*, either upon the date of the passage of this by-law or as otherwise provided by the said section.

PASSED in Open Council on March 31, 2015.

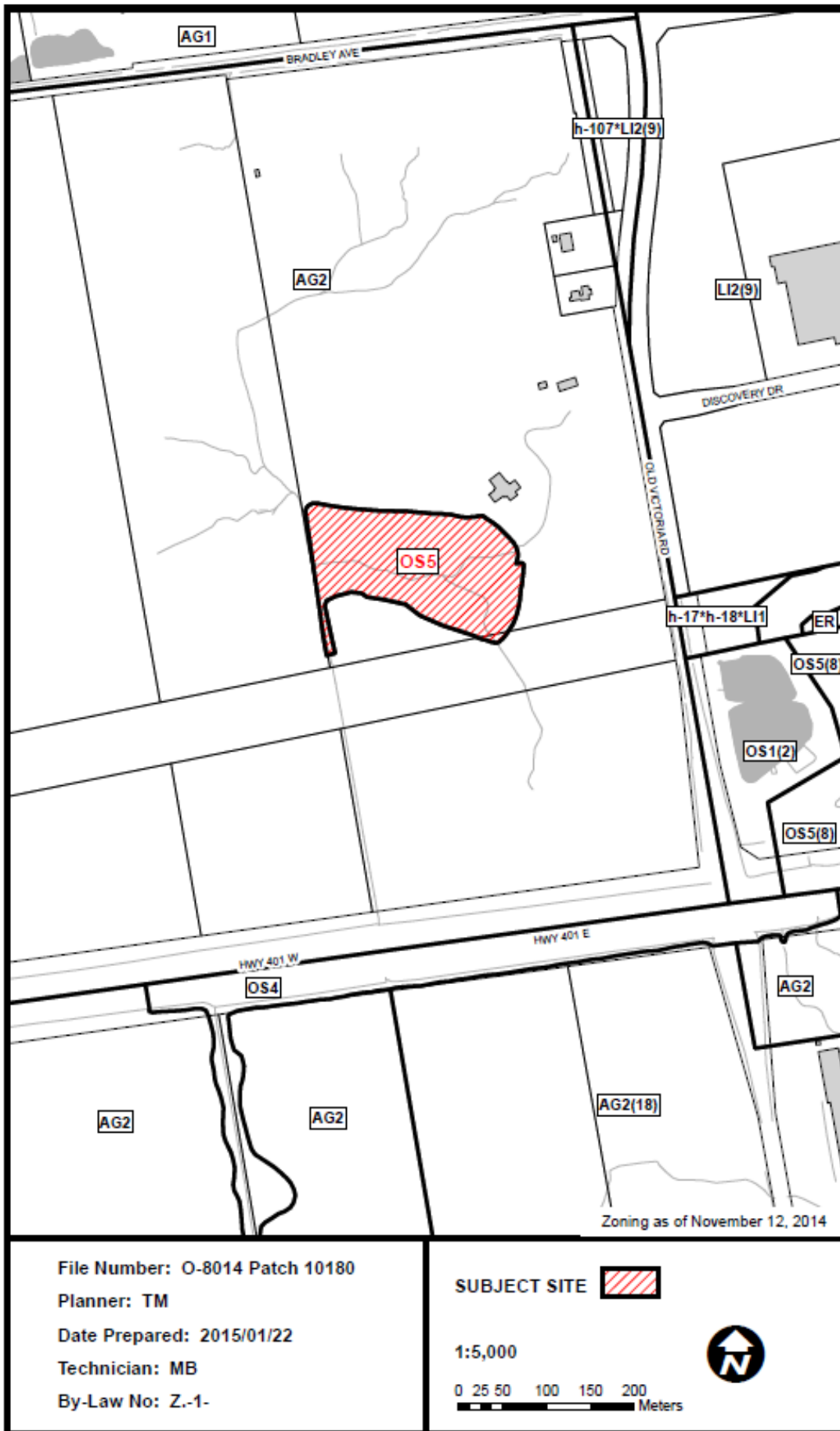
Matt Brown  
Mayor

Catharine Saunders  
City Clerk

First Reading – March 31, 2015  
Second Reading – March 31, 2015  
Third Reading – March 31, 2015

--	--

AMENDMENT TO SCHEDULE "A" (BY-LAW NO. Z.-1)



--	--

File: O-8014/O-8362

**Appendix "I"**

Bill No. (number to be inserted by Clerk's Office)  
2015

By-law No. Z.-1-15-\_\_\_\_\_

A by-law to amend By-law No. Z.-1 to rezone lands identified in the Environmental Review Lands Study as Patch 10172 east of the Veterans Memorial Extension, located at 2316 Wilton Grove Road, 2338 Wilton Grove Road, 2396 Wilton Grove Road, and "Westminster Con S 2 PT Lot 3", generally east of 2396 Wilton Grove Road.

WHEREAS the map attached to this by-law, as set out below, sets out lands identified in the 2008 Environmental Review Lands Study as Patch 10180;

AND WHEREAS upon approval of Official Plan Amendment (number to be inserted by Clerk's Office) this rezoning will conform to the Official Plan;

THEREFORE the Municipal Council of The Corporation of the City of London enacts as follows:

3. Schedule 'A' - Key Maps to By-law Z.-1 is amended by changing the zoning applicable to lands identified in the Environmental Review Lands Study as Patch 10172 east of the Veterans Memorial Extension, located at 2316 Wilton Grove Road, 2338 Wilton Grove Road, 2396 Wilton Grove Road, and "Westminster Con S 2 PT Lot 3", generally east of 2396 Wilton Grove Road, and, as shown on the attached map comprising part of Key Map No. A116, from an Environmental Review (ER) Zone to an Open Space (OS5) Zone.
4. This By-law shall come into force and be deemed to come into force in accordance with Section 34 of the *Planning Act, R.S.O. 1990, c. P13*, either upon the date of the passage of this by-law or as otherwise provided by the said section.

PASSED in Open Council on March 31, 2015.

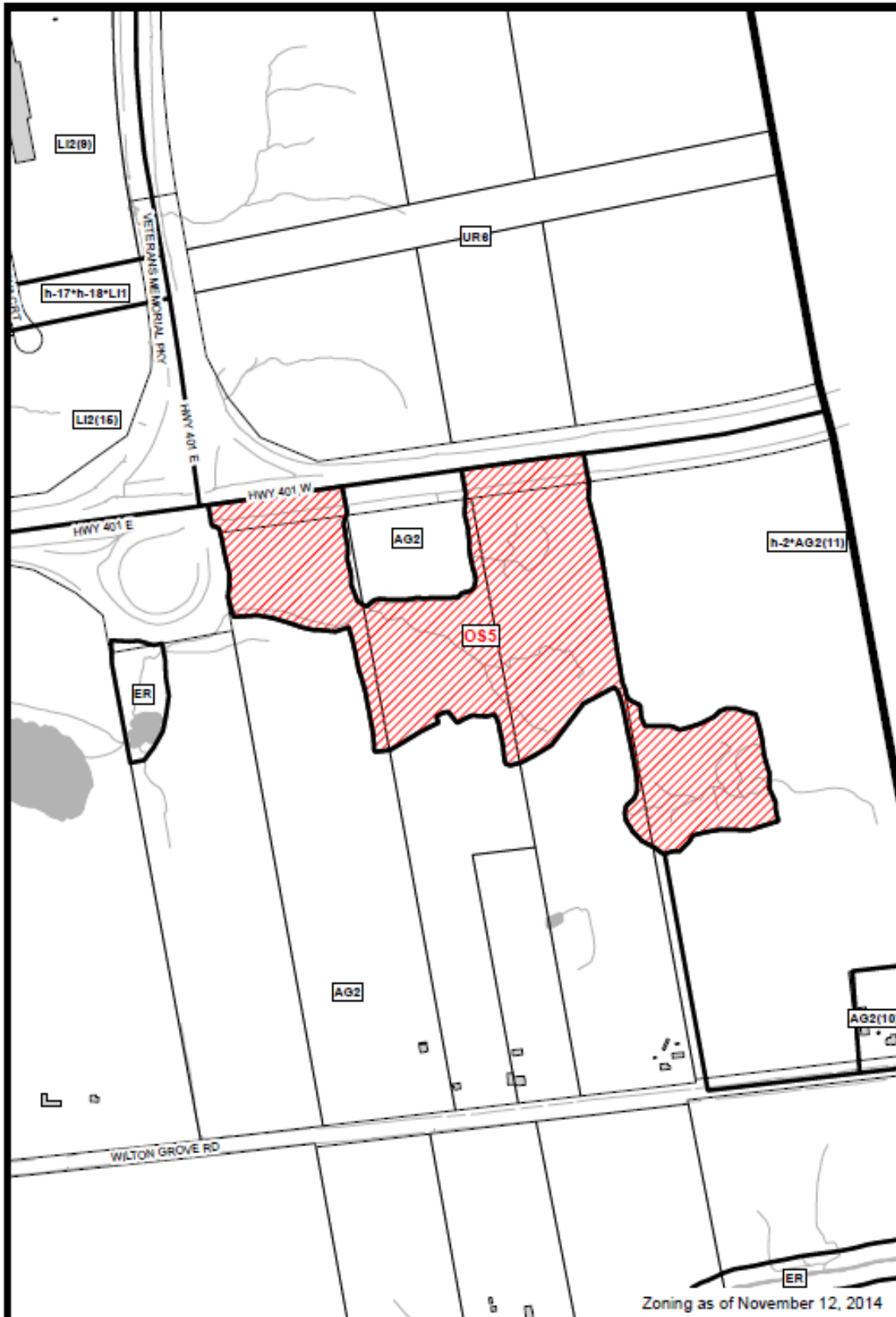
Matt Brown  
Mayor



Catharine Saunders  
City Clerk

First Reading – March 31, 2015  
Second Reading – March 31, 2015  
Third Reading – March 31, 2015

--	--

AMENDMENT TO SCHEDULE "A" (BY-LAW NO. Z.-1)



<p>File Number: O-8014 Patch 10172  Planner: TM  Date Prepared: 2015/01/26  Technician: MB  By-Law No: Z.-1-</p>	<p>SUBJECT SITE </p> <p>1:7,500</p> <p>0 37.5 75 150 225 300 Meters</p> 
--	---

G:\030303.mxd