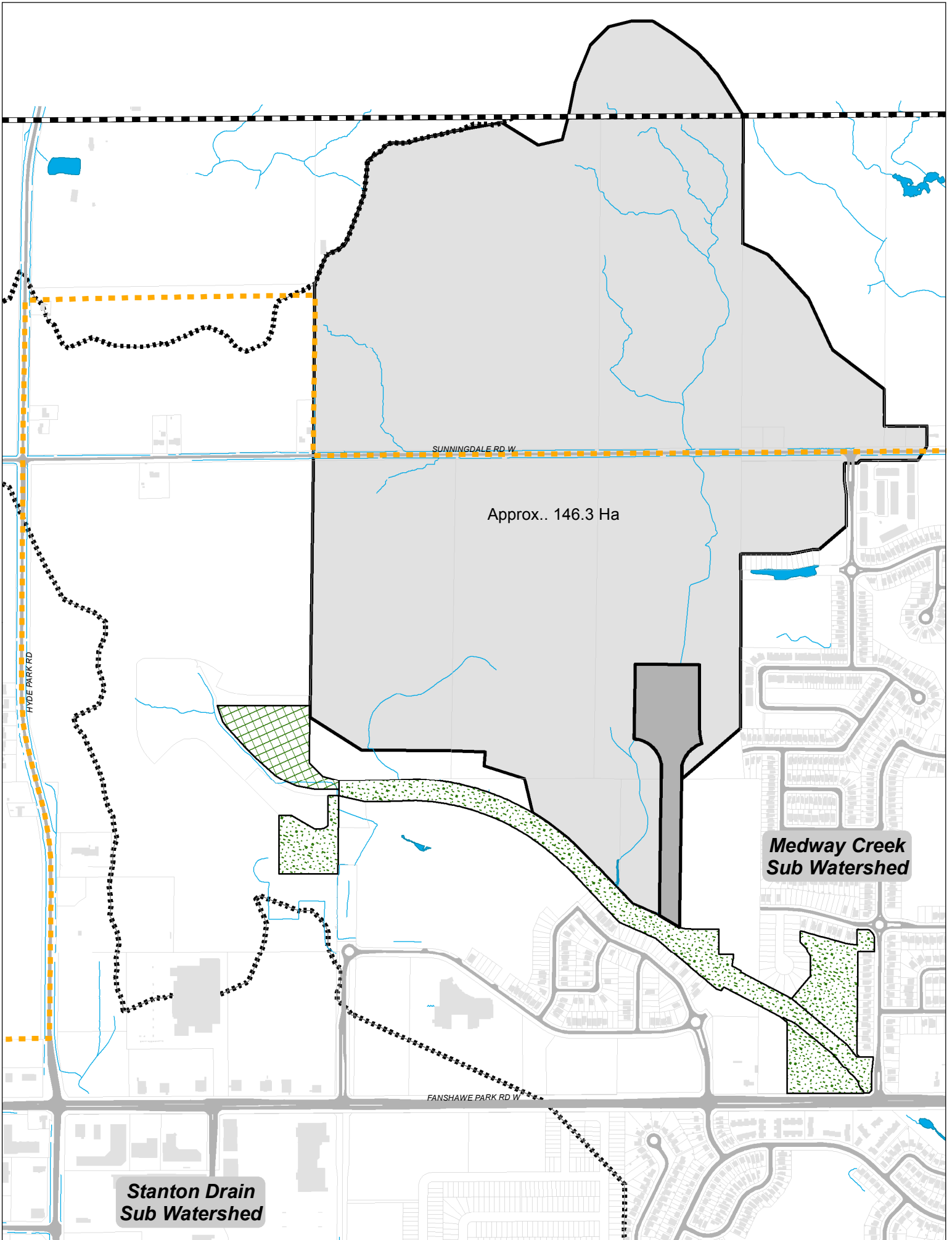
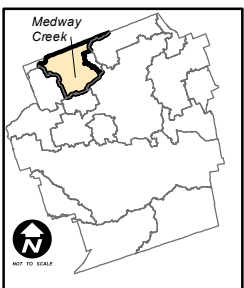


□ □

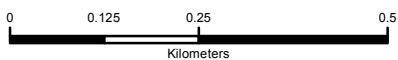
APPENDIX 'B'














FOX HOLLOW SWM #3 AND OPEN CHANNEL



1:10,000



Legend:

-  Proposed Fox Hollow SWM Facility #3 and Open Channel
-  Existing Fox Hollow Community SWM Facilities
-  Future Fox Hollow SWM #1 North Cell
-  Fox Hollow SWM Facility #3 - Drainage Area
-  Land Parcel
-  Watershed Boundary
-  Urban Growth Boundary
-  Road
-  Railroad
-  City Limits
-  Water Body

Map Produced by the Stormwater Management Unit



300 Dufferin Avenue,
PO Box 5035
London, Ontario
N6A 4L9
www.London.ca

