



Creating Dundas Place



**Presentation for
Civic Works Committee**

**Edward Soldo, P.Eng.
Director, Roads & Transportation**



2008 Blueprint for Action; Report of the Downtown Task Force

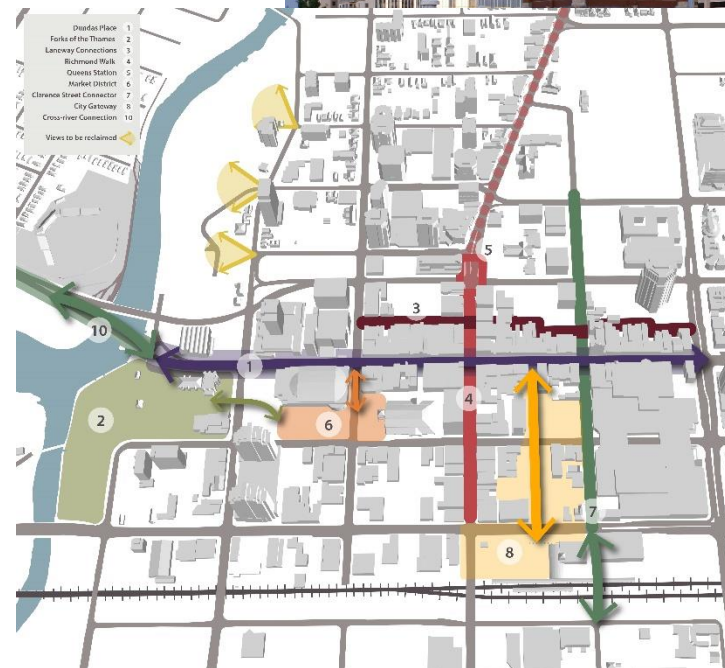
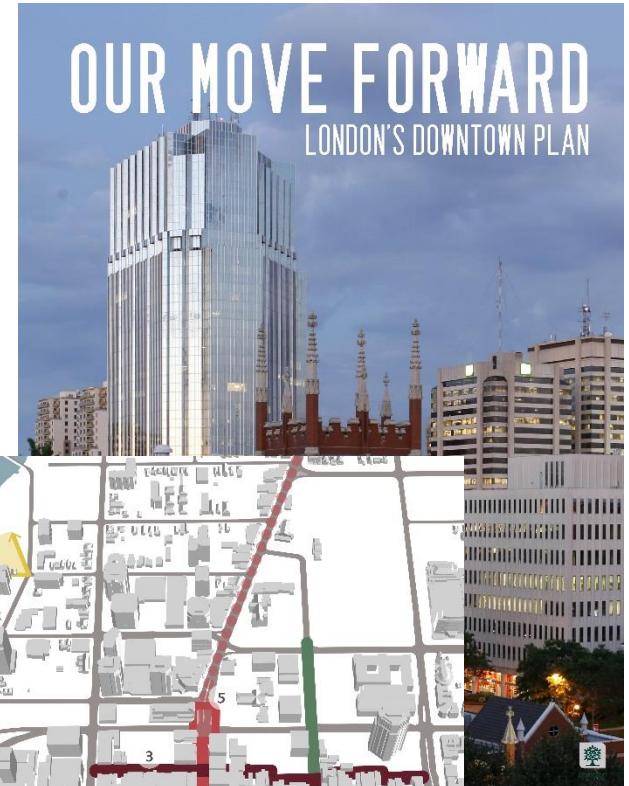
“...make Dundas Street the most exciting street in London...”





Our Move Forward: London's Downtown Plan


- Recommended as Transformational Project #1 – Dundas Place
- Revitalizing the downtown as a preeminent destination





Project Description

- From Wellington Street to the Forks of the Thames
- transform a conventional downtown public right-of-way into a public space
- Similar to a public square
- Flexibility of use










Project Components


- Transit re-routing off Dundas
- On-street parking study
- Coordinated infrastructure improvements including significant London Hydro
- Operating entity envisioned





Costs and Schedule

- \$16 M Capital + Operating
- LTC \$1.5 M Capital + Operating
- London Hydro ~\$6 to 10 M
- 6 to 7 Year Schedule
- 4-5 Years of capital construction plus utilities





Flexible Street Scoping Study

The Complete report is available at:

www.london.ca/DundasPlace

