

Accessibility Advisory Committee

Report

3rd Meeting of the Accessibility Advisory Committee

April 28, 2022

Advisory Committee Virtual Meeting - during the COVID-19 Emergency

Please check the City website for current details of COVID-19 service impacts.

Attendance PRESENT: J. Menard (Chair), D. Haggerty, N. Judges, A. McGaw, P. Moore, B. Quesnel, P. Quesnel, D. Ruston and K. Steinmann and J. Bunn (Committee Clerk) ALSO PRESENT: D. Baxter, K. Husain, J. Michaud and M. Stone
ABSENT: M. Bush, T. Eadinger and K. Pereyaslavska
The meeting was called to order at 3:03 PM.

1. Call to Order

1.1 Disclosures of Pecuniary Interest

That it BE NOTED that no pecuniary interests were disclosed.

2. Scheduled Items

2.1 Gibbons Park Playground Upgrade

That it BE NOTED that the presentation, dated April 28, 2022, as appended to the Added Agenda, from J. Michaud, Parks Planning and Design, with respect to the Gibbons Park Playground Upgrade, was received.

2.2 Greenway Park Playground Upgrade

That it BE NOTED that the presentation, dated April 28, 2022, as appended to the Added Agenda, from J. Michaud, Parks Planning and Design, with respect to the Greenway Park Playground Upgrade, was received.

3. Consent

3.1 2nd Report of the Accessibility Advisory Committee

That it BE NOTED that the 2nd Report of the Accessibility Advisory Committee, from the meeting held on February 24, 2022, was received.

3.2 Municipal Council Resolution - 1st Report of the Accessibility Advisory Committee

That it BE NOTED that the Municipal Council resolution, from its meeting held on March 22, 2022, with respect to the 1st Report of the Accessibility Advisory Committee, was received.

3.3 Municipal Council Resolution - 2nd Report of the Accessibility Advisory Committee

That it BE NOTED that the Municipal Council resolution, from its meeting held on April 12, 2022, with respect to the 2nd Report of the Accessibility Advisory Committee, was received.

3.4 Public Meeting Notice - Official Plan and Zoning By-law Amendments -
520 Sarnia Road

That it BE NOTED that the Public Meeting Notice, dated March 31, 2022, from A. Riley, Senior Planner, with respect to Official Plan and Zoning By-law Amendments related to the property located at 520 Sarnia Road, was received.

4. Sub-Committees and Working Groups

None.

5. Items for Discussion

None.

6. Adjournment

The meeting adjourned at 3:54 PM.



London
CANADA

Gibbons Park Playground Upgrade

Presentation to ACCAC
April 28, 2022

london.ca




Gibbons Park Playground Location Map

Corporate City Map



4/25/2022 3:45:04 PM



Gibbons Park, 2A Grosvenor St



Play equipment – East Area (5 to 12 age group - senior)



CITY OF LONDON: GIBBONS PARK - OPTION #1

WWW.PARKPLAYDESIGN.COM
1-866-551-8188 042022 V2



london.ca



Play equipment – East Area (5 to 12 age group - senior)



CITY OF LONDON: GIBBONS PARK - OPTION #1
london.ca

WWW.PARKNPLAYDESIGN.COM
1-866-551-8188 042022 V4





Play equipment – West Area (2 to 5 age group - junior)



CITY OF LONDON: GIBBONS PARK - OPTION #1

WWW.PARKNPLAYDESIGN.COM
1-866-551-8188 042022 V6



london.ca



Play equipment – West Area (2 to 5 age group - junior)



CITY OF LONDON: GIBBONS PARK - OPTION #1

WWW.PARKNPLAYDESIGN.COM
1-866-551-8188 042022 V7



london.ca

SENIOR PLAY AREA
297 SQM



SAFETY ZONE
NON ENCRoACHMENT ZONE
UNDER DECK COMPONENT



**CITY OF LONDON: GIBBONS PARK
OPTION #1 SENIOR PLAY AREA**

Representative **MICHELLE POFFENROTH**

This play equipment is recommended for children ages **5 - 12**

Minimum Area Required:
Scale: **1:100**
This drawing can be scaled only when in an 11" x 17" format

IMPORTANT: Soft resilient surfacing should be placed in the use zones of all equipment, as specified for each type of equipment, and at depths to meet the critical fall heights as specified by the U.S. consumer Product Safety Commission, ASTM standard F 1487 and Canadian Standard CAN/CSA-Z-614-20

Drawn By: **MC**
Date: **MARCH 18, 2022**
Drawing Name: **OS2442**

JUNIOR PLAY AREA
283 SQM



**CITY OF LONDON: GIBBONS PARK
OPTION #1 JUNIOR PLAY AREA**

Representative **MICHELLE POFFENROTH**

This play equipment is recommended for children ages **18M - 5**

Minimum Area Required:
Scale: 1:120
This drawing can be scaled only when in an 11" x 17" format

IMPORTANT: Soft resilient surfacing should be placed in the use zones of all equipment, as specified for each type of equipment, and at depths to meet the critical fall heights as specified by the U.S. consumer Product Safety Commission, ASTM standard F 1487 and Canadian Standard CAN/CSA-Z-614-20

Drawn By: **MC**
Date: **MARCH 18, 2022**
Drawing Name: **OS2442**





London
CANADA

Greenway Park Playground Upgrade

Presentation to ACCAC
April 28, 2022

london.ca




Greenway Park Playground Location Map

Corporate City Map



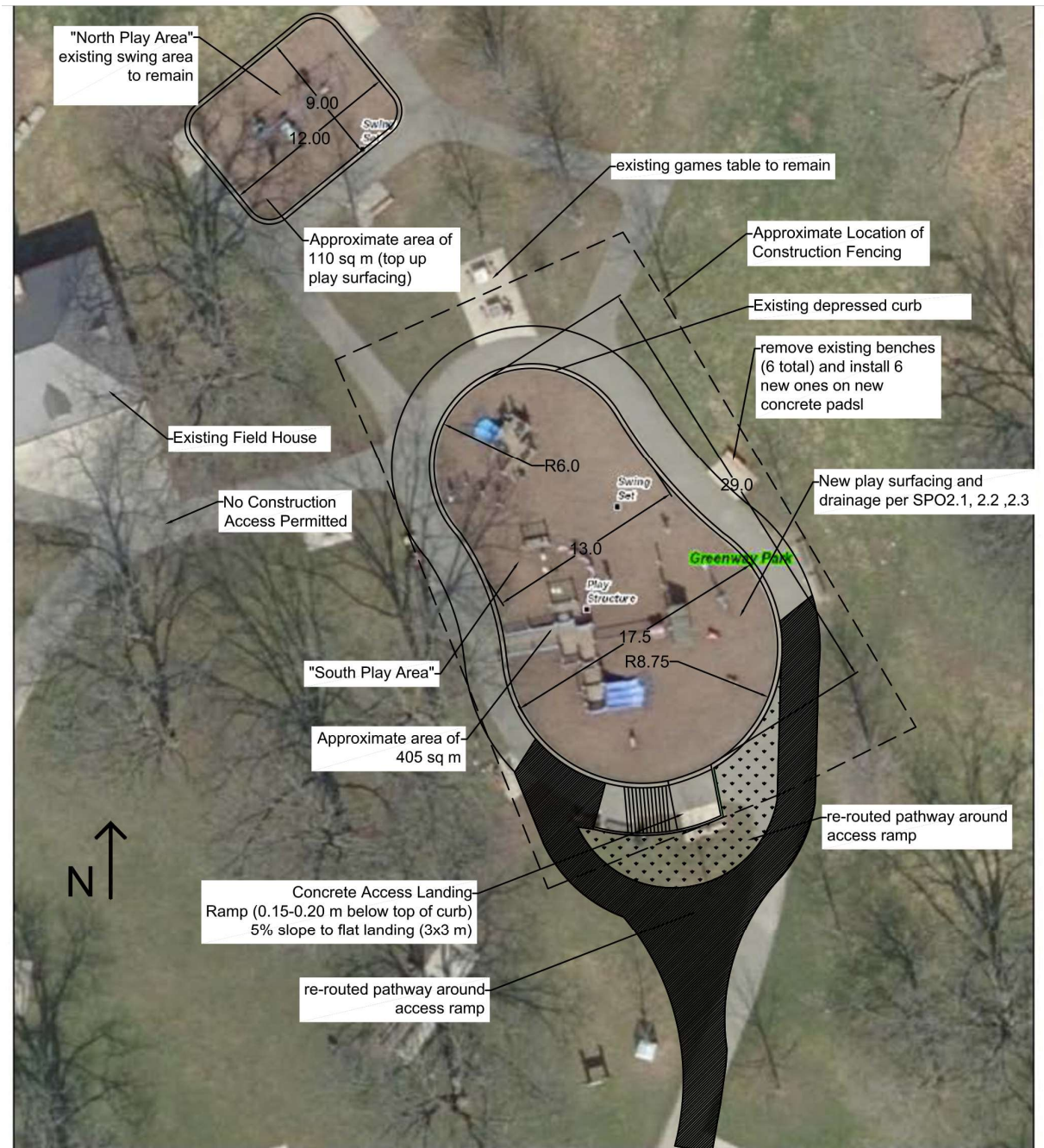
4/25/2022 3:48:05 PM



Greenway Park, 50 Greenside Avenue

Playground Project

- Upgrade of combined play area (2 to 5 and 5 to 12 age groups)
- Existing swing set area to remain
- Safety surfacing will be engineered woodchips
- Creation of a 'beach entry' ramp access point
- Upgrade of some existing asphalt pathways





Play equipment – Combined area (2 to 5 and 5 to 12 age groups)





Play equipment – Combined area (2 to 5 and 5 to 12 age groups)



Greenway Park

London, Ontario

22-8108A

Sales Representative



Equipment Manufacturer





Play equipment – Combined area (2 to 5 and 5 to 12 age groups)





Play equipment – Combined area (2 to 5 and 5 to 12 age groups)



Greenway Park

London, Ontario

22-8108A

Sales Representative



Equipment Manufacturer



Accessibility Advisory Committee

Report

2nd Meeting of the Accessibility Advisory Committee

February 24, 2022

Advisory Committee Virtual Meeting - during the COVID-19 Emergency

Please check the City website for current details of COVID-19 service impacts.

Attendance PRESENT: J. Menard (Chair), T. Eadinger, D. Haggerty, N. Judges, P. Moore, B. Quesnel, P. Quesnel and D. Ruston and J. Bunn (Committee Clerk)

ALSO PRESENT: D. Baxter, K. Husain, A. Pascual, J. Raycroft and M. Stone

ABSENT: M. Bush, A. McGaw, K. Pereyaslavskaya and K. Steinmann

The meeting was called to order at 3:01 PM.

1. Call to Order

1.1 Disclosures of Pecuniary Interest

That it BE NOTED that no pecuniary interests were disclosed.

2. Scheduled Items

None.

3. Consent

3.1 1st Report of the Accessibility Advisory Committee

That it BE NOTED that the 1st Report of the Accessibility Advisory Committee, from its meeting held on January 27, 2022, was received.

4. Sub-Committees and Working Groups

None.

5. Items for Discussion

5.1 Accessible Election Plan 2022 - RESUBMITTED

The Civic Administration BE ADVISED that the Accessibility Advisory Committee endorses the Accessible Election Plan 2022, as appended to the Agenda.

6. Adjournment

The meeting adjourned at 3:36 PM.



London
CANADA

P.O. Box 5035
300 Dufferin Avenue
London, ON
N6A 4L9

March 23, 2022

Community Diversity and Inclusion Strategy Accessibility Working Group
c/o K. Koltun
Supervisor, Policy and Strategic Issues, Anti-Racism and Anti-Oppression

I hereby certify that the Municipal Council, at its meeting held on March 22, 2022, resolved:

That the following actions be taken with respect to the 1st Report of the Accessibility Advisory Committee, from its meeting held on January 27, 2022:

- a) the Community Diversity and Inclusion Strategy (CDIS) Accessibility Working Group members BE INVITED to attend a future meeting of the Accessibility Advisory Committee in order to discuss opportunities for future integrations and collaborations; and,
- b) clauses 1.1, 2.1, 2.2, 3.1, 5.1 and 6.1, BE RECEIVED. (2.1/4/CPSC)

M. Schulthess
City Clerk
/sd

cc: Chair and Members of the Accessibility Advisory Committee



London
CANADA

P.O. Box 5035
300 Dufferin Avenue
London, ON
N6A 4L9

April 13, 2022

J. Raycroft
Manager, Elections, Strategic Integration and Policy

I hereby certify that the Municipal Council, at its meeting held on April 12, 2022, resolved:

That the following actions be taken with respect to the 2nd Report of the Accessibility Advisory Committee, from its meeting held on February 24, 2022:

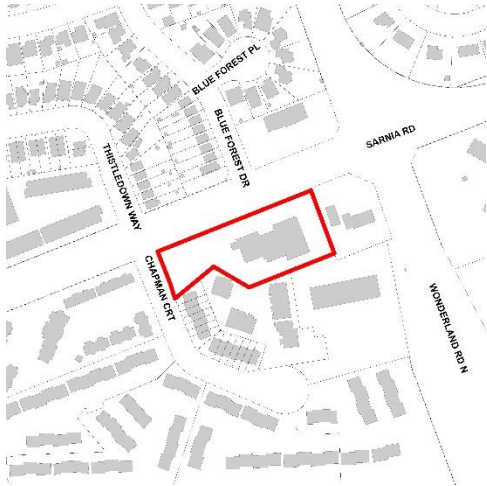
- a) the Civic Administration BE ADVISED that the Accessibility Advisory Committee endorses the Accessible Election Plan 2022, as appended to the Agenda; and,
- b) clauses 1.1 and 3.1 BE RECEIVED. (2.1/5/CPSC)

M. Schulthess
City Clerk
/sd

cc: Chair and Members of the Accessibility Advisory Committee

Official Plan and Zoning By-law Amendments

520 Sarnia Road



File: OZ-9432

Applicant: Horizen Developments LP

What is Proposed?

Official Plan and Zoning amendments to allow:

- An 8-storey apartment building with at total of 129 residential units with a density of 168 units per hectare and parking spaces provided in underground and above-ground facilities; and
- Special provisions to identify Sarnia Road as the front lot line, a reduced interior side yard setback, and a reduced parking rate.

YOU ARE INVITED!

Further to the Notice of Application you received on November 15, 2021, you are invited to a public meeting of the Planning and Environment Committee to be held:

Meeting Date and Time: Tuesday, April 19, 2022, no earlier than 4:00p.m.

Meeting Location: During the COVID-19 emergency, the Planning and Environment Committee meetings are virtual meetings, hosted in City Hall, Council Chambers (see insert)

For more information contact:

Alanna Riley
ariley@london.ca
519-661-CITY (2489) ext. 4579
Development Services, City of London, 300
Dufferin Avenue, 6th Floor,
London ON PO BOX 5035 N6A 4L9
File: OZ-9432

london.ca/planapps

To speak to your Ward Councillor:

Councillor Steve Lehman
slehman@london.ca
519-661-CITY (2489) ext. 4008

If you are a landlord, please post a copy of this notice where your tenants can see it.
We want to make sure they have a chance to take part.

Application Details

The purpose and effect of this Official Plan and zoning change is to permit an 8-storey apartment building with at total of a total of 129 residential units with a density of 168 units per hectare and parking spaces provided in underground and above-ground facilities

Requested Amendment to the 1989 Official Plan

To add a Specific Area Policy to add a Specific Area Policy to permit an 8-storey apartment building with at total of a total of 129 residential units with a density of 168 units per hectare without a commercial component on the ground floor.

Requested Amendment to The London Plan (New Official Plan)

To add a Specific Area Policy to add a Specific Area Policy to permit an 8-storey apartment building with at total of a total of 129 residential units with a density of 168 units per hectare without a commercial component on the ground floor.

Requested Zoning By-law Amendment

To change the zoning **FROM** a Neighbourhood Shopping Area Special Provision (NSA1(3)) Zone **TO** a Residential R9 Special Provision Bonus (R9-7()*B-) Zone. Special provisions would identify the Sarnia Road frontage as the front lot line; permit a minimum interior side yard setback of 7.5 metres; and permit a minimum parking rate of 1 space per residential unit, whereas 0.78 spaces per unit is required. The proposed bonus zone would permit a maximum building height of 8-storeys (27.1 metres) and a maximum mixed-use density of 168 units per hectare in return for eligible facilities, services, and matters, specifically affordable housing outlined in Section 19.4.4 of the 1989 Official Plan and policies 1638_ to 1655_ of The London Plan

Both Official Plans and the Zoning By-law are available at london.ca.

Current Zoning

Zone: Neighbourhood Shopping Area Special Provision (NSA1(3)) Zone **

Permitted Uses: Bake shops; Catalogue stores; Clinics; Convenience service establishments; Day care centres) Duplicating shops; Financial institutions; Food stores) Libraries; Medical/dental offices; Offices) Personal service establishments; Restaurants; Retail stores; Service and repair establishments) Studios; Video rental establishments) Brewing on Premises Establishment.

Requested Zoning

Zone: Residential R9 Special Provision Bonus (R9-7()*B-) Zone **

Permitted Uses: Apartment buildings; Lodging house class 2; Senior citizens apartment buildings; Handicapped persons apartment buildings; and Continuum-of-care facilities.

Special Provision(s): Special provisions would identify the Sarnia Road frontage as the front lot line; permit a minimum interior side yard setback of 7.5 metres; and permit a minimum parking rate of 1 space per residential unit, whereas 0.78 spaces per unit is required. The proposed bonus zone would permit a maximum building height of 8-storeys (27.1 metres) and a maximum mixed-use density of 168 units per hectare in return for eligible facilities, services, and matters, specifically affordable housing outlined in Section 19.4.4 of the 1989 Official Plan and policies 1638_ to 1655_ of The London Plan.

Height: 28 metres

The City may also consider additional special provisions.

Planning Policies

Any change to the Zoning By-law must conform to the policies of the Official Plan, London's long-range planning document. These lands are currently designated as

The Community Commercial Node designation requires residential development above ground floor commercial uses. As no commercial component is proposed, an amendment to the 1989 Official Plan is required. Residential density in the Community Commercial Node is determined by the High Density Residential designations. The maximum density contemplated in the 1989 Official Plan in the Multi-Family, High Density Residential designation for sites outside of Central London is 150 units per hectare. Bonusing is required to achieve a density beyond this limit.

The subject lands are in the Neighbourhoods Place Types in The London Plan. The Neighbourhoods Place Type permits a broad range of housing types including stacked townhouses and low-rise apartment buildings, home occupations, group homes, small-scale community facilities, emergency care establishments, rooming houses, supervised correctional residences, mixed-use buildings and stand-alone retail, service, and office buildings. The

London Plan contemplates apartment buildings and bonusing up to, but not exceeding a maximum of 6-storeys at this location. The proposed development would require an amendment to The London Plan for a building height beyond 6-storeys.

How Can You Participate in the Planning Process?

You have received this Notice because someone has applied to change the Official Plan designation and the zoning of land located within 120 metres of a property you own, or your landlord has posted the public meeting notice in your building. The City reviews and makes decisions on such planning applications in accordance with the requirements of the Planning Act. If you previously provided written or verbal comments about this application, we have considered your comments as part of our review of the application and in the preparation of the planning report and recommendation to the Planning and Environment Committee. The additional ways you can participate in the City's planning review and decision making process are summarized below.

See More Information

You can review additional information and material about this application by:

- Contacting the City's Planner listed on the first page of this Notice; or
- Viewing the application-specific page at london.ca/planapps
- Opportunities to view any file materials in-person by appointment can be arranged through the file Planner.

Attend This Public Participation Meeting

The Planning and Environment Committee will consider the requested Official Plan and zoning changes at this meeting, which is required by the Planning Act. You will be invited to provide your comments at this public participation meeting. A neighbourhood or community association may exist in your area. If it reflects your views on this application, you may wish to select a representative of the association to speak on your behalf at the public participation meeting. Neighbourhood Associations are listed on the [Neighbourgood](https://neighbourgood.ca) website. The Planning and Environment Committee will make a recommendation to Council, which will make its decision at a future Council meeting.

Attendance is available through telephone or virtual web streaming (computer) application. Pre-registration is required to access these options and can be found in the Public Participation insert.

Please refer to the enclosed Public Participation Meeting Process insert.

What Are Your Legal Rights?

Notification of Council Decision

If you wish to be notified of the decision of the City of London on the proposed official plan amendment and zoning by-law amendment, you must make a written request to the City Clerk, 300 Dufferin Ave., P.O. Box 5035, London, ON, N6A 4L9, or at docservices@london.ca. You will also be notified if you speak to the Planning and Environment Committee at the public meeting about this application and leave your name and address with the Secretary of the Committee.

Right to Appeal to the Ontario Land Tribunal

If a person or public body would otherwise have an ability to appeal the decision of the Council of the Corporation of the City of London to the Ontario Land Tribunal but the person or public body does not make oral submissions at a public meeting or make written submissions to the City of London before the proposed official plan amendment is adopted, the person or public body is not entitled to appeal the decision.

If a person or public body does not make oral submissions at a public meeting or make written submissions to the City of London before the proposed official plan amendment is adopted, the person or public body may not be added as a party to the hearing of an appeal before the Ontario Land Tribunal unless, in the opinion of the Tribunal, there are reasonable grounds to add the person or public body as a party.

For more information go to <https://olt.gov.on.ca/appeals-process/forms/>.

Notice of Collection of Personal Information

Personal information collected and recorded at the Public Participation Meeting, or through written submissions on this subject, is collected under the authority of the Municipal Act, 2001,

as amended, and the Planning Act, 1990 R.S.O. 1990, c.P.13 and will be used by Members of Council and City of London staff in their consideration of this matter. The written submissions, including names and contact information and the associated reports arising from the public participation process, will be made available to the public, including publishing on the City's website. Video recordings of the Public Participation Meeting may also be posted to the City of London's website. Questions about this collection should be referred to Evelina Skalski, Manager, Records and Information Services 519-661-CITY(2489) ext. 5590.

Accessibility

Alternative accessible formats or communication supports are available upon request. Please contact developmentsservices@london.ca for more information.



The above images represent the applicant's proposal as submitted and may change.



Public Participation Meeting Process

As part of the City's ongoing efforts to slow the spread of COVID-19, and in keeping with the regulations and guidelines provided by the Province of Ontario, the Public Participation Meeting process has been modified. The capacity for individuals in City Hall meeting rooms and the Council Chambers Public Gallery will reflect the requirement for 2m physical distancing, with designated seating and standing areas being provided.

Please refer to the public meeting notice for all options available for you to participate in the planning process.

Public Participation Meeting (PPM) Process

- Members of the public are asked to “pre-register” to speak in person at a PPM. Pre-registered speakers will be given priority access to entering City Hall. Speakers will be limited to five minutes of verbal presentation.
 - **Pre-register by calling 519-661-2489 ex. 7100; or by emailing PPMClerks@london.ca** Please indicate the PPM subject matter when contacting the Clerk's Office. Registrations will be confirmed.¹
 - When pre-registering, members of the public will have a brief COVID-19 health screening and will be asked to self-screen prior to entering City Hall.
- Presentations will be strictly verbal; any other submission of photos, slides or written information must be made outside of the PPM. These can be forwarded to the Planner associated with this application and/or to the registration email, noted above. In order to be considered, all submissions should be made prior to the Council meeting when the Planning and Environment Committee recommendation regarding the subject matter is considered.

Public Participation Meeting (PPM) Process – At the meeting

- Members of the public should self-screen before entering City Hall. You likely will be greeted by security upon entering the building. A mask/face covering is required at all times in City Hall.
- Each committee room in use for the PPM will broadcast the meeting taking place in the Council Chambers.
- City Staff will be in each assigned room to assist members of the public.
- When appropriate, individual members of the public will have an opportunity to speak to the committee remotely, using the camera/microphone in the committee room. Floor markings will indicate where to stand.

Council Chambers

- Committee members and staff will be present in the Chambers (physically, or by remote attendance).
- There will be no public access to the Council floor.

¹ Notice of Collection of Personal Information – information is collected under the authority of the *Municipal Act, 2001*, as amended, and the *Planning Act*, 1990 RSO 1990, c.P. 13, and will be used by Members of Council and City of London staff in their consideration of this matter. Please see additional information on the enclosed Public Meeting Notice pages.