

Agenda Including Addeds

Civic Works Committee

The 15th Meeting of the Civic Works Committee

November 23, 2021, 12:00 PM

2021 Meeting - Virtual Meeting during the COVID-19 Emergency

Please check the City website for current details of COVID-19 service impacts.

Meetings can be viewed via live-streaming on YouTube and the City website

Members

Councillors E. Pelosa (Chair), J. Helmer, M. Cassidy, P. Van Meerbergen, S. Turner,
Mayor E. Holder

The City of London is committed to making every effort to provide alternate formats and communication supports for Council, Standing or Advisory Committee meetings and information, upon request. To make a request for any City service, please contact accessibility@london.ca or 519-661-2489 ext. 2425. To make a request specific to this meeting, please contact CWC@london.ca

	Pages
1. Disclosures of Pecuniary Interest	
2. Consent	
2.1. Traffic and Parking By-law Process Improvement and Consolidation	3
a. <i>(ADDED) By-law</i>	367
2.2. RFT 21-101 Springbank Reservoirs Cell 1 and 2 Chlorination Modifications - Irregular Result	368
2.3. Revised Joint Occupancy and Use Agreement for Elgin-Middlesex Pumping Station	371
2.4. Contract Award: Tender No. 21-98 - Downtown Loop and Municipal Infrastructure Improvements Phase 2	399
a. <i>(ADDED) Source of Financing</i>	406
2.5. Commemorative Naming of City Assets - Terms of Reference	409
2.6. Contract Award Amendment - RFP 21-37 Supply and Delivery of CNG Split Stream Rear Loading Waste Collection Trucks	
a. <i>(ADDED) Staff Report</i>	416
3. Scheduled Items	
4. Items for Direction	
4.1. New Sidewalks in Established Neighbourhoods	424
4.2. New Sidewalk Project List 2022	435
5. Deferred Matters/Additional Business	
5.1. Deferred Matters List	445

6. Adjournment

Report to Civic Works Committee

To: Chair and Members
Civic Works Committee

From: Kelly Scherr, P. Eng., MBA, FEC, Deputy City Manager,
Environmental and Infrastructure

Subject: Traffic and Parking By-law Process Improvement and
Consolidation

Date: November 23, 2021

Recommendation

That, on the recommendation of the Deputy City Manager, Environment and Infrastructure, the following actions related to the Traffic and Parking Bylaw consolidation and process improvement **BE TAKEN**:

- a) The attached proposed by-law (Appendix A) **BE INTRODUCED** at the Municipal Council meeting to be held on December 7, 2021, to repeal and replace By-law No. P.S.-113 with a new Traffic and Parking By-law, to consolidate the multiple amendments which have been made to By-law P.S.-113 since its enactment and to implement the new administrative amendment process for routine matters;
- b) The attached proposed by-law (Appendix B) **BE INTRODUCED** at the Municipal Council meeting to be held on December 7, 2021, for the purpose of amending the Administrative Monetary Penalty System in London By-law (A-54); and,
- c) The existing Traffic and Parking By-law Amendments Policy (Appendix C) **BE REPEALED**; it being noted that the new procedure is stipulated in the proposed bylaw and a new related administrative procedure.

Linkage to the Corporate Strategic Plan

The following report supports the 2019 to 2023 Strategic Plan through the strategic focus area of **Leading in Public Service** by improving responsiveness with routine bylaw changes that respond to identified needs and **Building a Sustainable City** by improving safety, traffic operations and residential parking needs in London's neighbourhoods.

Analysis

1.0 Background Information

The Traffic and Parking By-law governs how traffic can use city streets and parking lots. The by-law also includes provisions for fire routes and accessible parking on private property. Prior to September 2007, routine amendments to the by-law were only heard at Council meetings without going through standing committee. In September 2007, the process changed and these amendments were added to Standing Committee agendas. This process continues to be followed today.

A common complaint from the public is the length of time it takes to have routine matters processed and street signs revised, removed or installed. This report recommends an alternative process to expedite routine operational by-law changes so that Civic Administration is more responsive to the public's inquiries. This proposed change can allow Civic Works Committee to concentrate on higher priority issues while keeping the impacted residents and Ward Councillors informed of any changes.

The report also consolidates all 37 amendments that Council has approved since the current by-law came into effect April 3, 2017.

2.0 Discussion and Considerations

2.1 Current Traffic and Parking By-law Amendment Process

The Traffic and Parking By-law is comprised of various regulations and 39 schedules. The body of the by-law does not change often; however, amendments to the schedules are done monthly. Implementation of safety improvements, such as changing a yield sign to a stop sign, that require amendments to schedule(s) typically take 70 days from when the need is identified to when the report recommending the change is approved by Council. Non-safety related changes, such as resident supported on-street parking, take 110 to 117 days from when the parking mail-back survey is sent to when the by-law amendment is approved.

2.2 Recommended Alternative By-law Amendment Process

Council has approved by-laws that utilize Section 23 of the Municipal Act authorizing the delegation of legislative powers. Specifically, the Business Licensing by-law and the Vehicle for Hire By-law utilize this process to address administrative and operational matters. The intent of Section 23 of the Municipal Act is to streamline City Council's decision-making process and enable Council to focus on higher priority issues in a more strategic manner. The process is efficient as it allows for the development and implementation of routine operational regulations by Civic Administration which otherwise would be required to be approved by Council by way of by-law amendments. Such delegation conforms to the Council Policy By-law with specific reference to the Delegation of Powers and Duties Policy.

An alternative amendment process was developed in consultation with the City Solicitor's office, the City Clerk's office and the Municipal Compliance office. The recommended amendment process is consistent with Council's Delegation of Powers and Duties Policy. Not all Traffic and Parking By-law amendments are routine and significant matters would continue to require Council approval of changes.

Section 2.2.1 of this report lists those schedules to the Traffic and Parking By-law that will continue to require Council approval. The list of schedules that can be administratively amended are shown in Section 2.2.2.

2.2.1 Non-routine Amendments Continuing to require Council Approval

Amendments to the wording of the Traffic and Parking By-law will continue to require Council's approval. Council will also continue to approve new traffic signal and pedestrian signal installations. The following Schedules will also require Council's approval:

- 1. Criteria (Schedule 1)**

This schedule contains the criteria that Civic Administration will use for amending the by-law for those schedules not requiring Council approval.

- 2. Official Signs (Schedule 2)**

Most signs referenced in the Traffic and Parking By-law are standard Ontario Traffic Manual (OTM) signs; however, there are some signs that are unique to London. These are contained in Schedule 2.

3. Angle Parking on Permitted Specific Streets (Schedule 10)

Angle parking is recommended when there is sufficient road allowance, and it maximizes the number of available parking stalls. It should be noted that changes to Schedule 10 are not common.

4. Pedestrian Crossovers (Schedule 18)

New pedestrian crossovers are generally recommended for implementation on an annual basis.

5. Heavy Truck Restrictions (Schedule 19)

Heavy trucks are prohibited on all City streets unless they are in the process of conducting business or if they are listed Schedule 19. Amendments are not common.

6. Reduced Load Limit (Schedule 20)

Streets listed in Schedule 20 restrict the vehicle weights to 5 tonnes per axle from March 1 to April 30. As the frost leaves these streets, they cannot accommodate heavy loads; therefore, load restrictions are required. These streets may be truck routes for the remainder of the year. Amendments may be required as streets in Schedule 20 are reconstructed.

7. Vehicles and Pedestrians Prohibited (Schedules 22 and 23)

There are two streets in the city where bicycles, motor assisted bicycles, wheelchairs, motor assisted wheelchairs, animal-drawn vehicles and pedestrians are prohibited due to safety concerns.

8. Rate of Speed (Schedules 24 and 25)

These schedules include streets that are higher or lower than the default 50 km/h and streets within the area speed limit (ASL) program.

9. Community Safety Zones (Schedule 26)

Community safety zones (CSZs) are areas where safety is demonstrated as being of special safety concern.

10. On-Street Parking Meter Zones (Schedule 27)

These schedules are the various time limit restriction for paid parking.

11. Metered and Unmetered Municipal Parking Lots (Schedule 28 to 31)

The metered parking lots include City-owned and City-managed facilities. The unmetered lots are municipal parking lots where time limit restrictions are in place.

12. Fire Route Agreement (Schedule 32)

The fire route agreement that the owner of private properties is required to execute is seldom amended.

2.2.2 Routine Administrative Amendments

Schedule 1 of the proposed Traffic and Parking By-law attached in Appendix A lists the Traffic and Parking By-law amendments that Civic Administration may implement following the pre-defined criteria listed in the schedule. The types of amendments recommended to be routed through the expedited administrative process are the following:

1. No Stopping Zones;
2. No Parking Zones;
3. Taxi Stands;

4. Loading Zones;
5. Time Restricted Parking;
6. Residential Parking Passes;
7. Prohibited Turns;
8. Designated Lane Movements (e.g., where a lane ends and drivers must turn);
9. Reserved Lanes (for Bicycle or Transit Use);
10. Stop and Yield Signs;
11. Through Highway Designations (identification of primary roads for intersection control);
12. School Bus Loading Zones;
13. Metered Parking; and,
14. Parking Spaces for Disabled Persons.

Changes that do not fall under the specified criteria in Schedule 1 of the bylaw will be brought forward to the Civic Works Committee for amendment.

The appropriate Councillor(s) will be notified of the administrative amendments prior to implementation and for parking related amendments the property owners and tenants that have frontage or flankage within 35 m of the change shall be notified of the change. If there are concerns or opposition to the change, staff will work with the individual(s) to resolve the issue. If a resolution cannot be achieved, the amendment will be moved from the administrative stream and be brought to the Civic Works Committee and Council. Parties involved will be notified of the Civic Works Committee meeting date when the by-law amendment report will be presented for consideration.

2.2.3 Annual Reporting

If the administrative amendment process is approved, a report to the Civic Works Committee will be brought forward annually before April 30th summarizing all the amendments that were completed the previous year. This report will include a by-law to formally add the amendments to the various Schedules, noting that the changes will be enforceable upon the earlier implementation of the administrative amendments.

2.2.4 Administrative Monetary Penalty System in London (Appendix B)

The Administrative Monetary Penalty System in London contains the fees and penalties for infractions to the Traffic and Parking By-law (e.g., parking in a no parking zone). Amendments to the Administrative Monetary Penalty System in London are required to reflect changes of the section numbering in the Traffic and Parking By-law.

In conjunction with this amendment, the Compliance and Parking Services Division is also recommending that the penalty for parking on private property be increase by \$15.00 to \$60.00 to increase compliance and the penalty for stopping in a prohibited area be increased by \$5.00 to \$65.00 for consistency within in the by-law.

2.2.5 Traffic and Parking By-law Amendments Policy (Appendix C)

It is recommended that the existing Traffic and Parking By-law Amendments Policy attached in Appendix C be repealed in recognition of the proposed new process. The existing policy address the policies, criteria and warrants to be used for by-law amendments. These are now contained within the recommended Traffic and Parking By-law and a new administrative practice. The new administrative practice includes the warrant and approval process for new traffic signals, pedestrian signals and pedestrian crossovers; noting that Council continues to approve these traffic control devices.

3.0 Key Issues and Considerations

3.1. Customer Service

A common complaint from the public is the length of time required to implement routine Traffic and Parking By-law changes. The alternative process recommended in Section 2 of this report responds to this concern for many of the by-law amendments and includes a process for public notification/consultation that ensures the public and the appropriate Councillor(s) are kept informed. These typical response times can be shortened by 25 to 35 days with the recommended process.

3.2 By-law Amendments Requiring Council Approval

Amendments to the wording of the by-law and several schedules will continue to require Council approval. The schedules requiring Council approval are more complicated than the other schedules; however, this will be reviewed again in the future after the administrative approval process has been evaluated for its effectiveness.

Conclusion

If approved, the alternative by-law amendment process will improve customer service and efficiencies by shortening response times while keeping the impacted residents and the local Ward Councillor informed. The alternative process will reduce the number of by-law amendment reports; thereby, allowing the Committee and Council to focus on other important issues.

The annual report summarizing the previous year's administrative amendments will include a by-law to formalize those amendments; it being noted that the changes will be enforceable upon implementation of the administrative amendments.

The proposed new bylaw also consolidates all the individual amendments that have occurred in since April 2017.

Prepared by: Shane Maguire, P. Eng.
Manager, Traffic Engineering

Submitted by: Doug MacRae, P. Eng., MPA, Director, Transportation and Mobility

Recommended by: Kelly Scherr, P. Eng., MBA, FEC, Deputy City Manager, Environment and Infrastructure

November 11, 2021/

Attach: Appendix A – By-law to Consolidate By-law P.S.-113 and to Facilitate Administrative Amendments

Appendix B – By-law to Amend the Administrative Monetary Penalty System in London By-law

Appendix C – Existing Traffic and Parking By-law Amendments Policy

Appendix A By-law to Consolidate By-law No. PS-113 and to Facilitate Administrative Amendments

Bill No.

By-law No.

A by-law to regulate traffic and the parking of motor vehicles in the City of London, and to repeal By-law No. PS-113, as amended, entitled, “A by-law to regulate traffic and the parking of motor vehicles in the City of London”.

WHEREAS subsection 10(2) paragraph 7 of the *Municipal Act, 2001*, S.O. 2001, c. 25, as amended, provides that a municipality may pass by-laws to provide any service or thing that the municipality considers necessary or desirable to the public;

AND WHEREAS subsection 5(3) of the *Municipal Act, 2001*, S.O. 2001, c.25, as amended, provides that a municipal power shall be exercised by by-law;

AND WHEREAS the Municipal Council for The Corporation of the City of London enacted By-law No. PS-113 on November 7, 2005, to regulate traffic and the parking of motor vehicles in the City of London;

AND WHEREAS it is deemed expedient to repeal By-law No. PS-113 and all its amendments and replace it with a new by-law to regulate traffic and the parking of motor vehicles in the City of London;

NOW THEREFORE the Municipal Council of The Corporation of the City of London enacts as follows:

**SHORT TITLE
TRAFFIC AND PARKING BY-LAW**

BY-LAW INDEX

TABLE OF SECTIONS

Section Number	Section Description	Page Number
1.	Definitions	1
2.	Reserved	7
3.	Enforcement	7

PART 1 – TRAFFIC

Section Number	Section Description	Page Number
4.	Erection of Traffic Control Devices	7
5	Erection of Traffic Control Devices by Deputy City Manager	7
6.	Manner of Parallel Parking	7

7.	Manner of Angle Parking	8
8.	Manner of Parking on One-Way Street	8
9.	No Stopping (Schedule 3)	8
10.	No Parking in Unposted Locations	9
11.	No Parking in Posted Locations (Schedule 4)	10
12.	No Parking at Bus/Paratransit Stops (Schedule 5)	10
13.	No Parking at Taxi Stands (Schedule 6)	10
14.	No Parking in Loading Zones (Schedule 7)	10
15.	Parking During Emergencies and Special Events	11
16.	Restricted Parking on Specified Streets (Schedule 8)	11
17.	Residential Parking Pass (Schedule 9)	11
18.	Angle Parking Permitted on Specified Streets (Schedule 10)	12
19.	Prohibited Times of Loading and Unloading	12
20.	Manner of Parking Motorcycles	12
21.	Prohibited Turns (Schedule 11)	12
22.	Designated Lane Movements (Schedule 12)	12
23.	Reserved Lane (Schedule 13)	12
24.	Obstructing Traffic	13
25.	Entering Highway (Schedules 14 and 15)	13
26.	Funeral and Other Processions	13
27.	One-Way Streets (Schedule 16)	14
28.	Through Highways (Schedule 17)	14
29.	Pedestrian Crossovers (Schedule 18)	14
30.	Heavy Truck Restrictions (Schedule 19)	14
31.	Reduced Load Limit (Schedule 20)	14
32.	School Bus Loading Zones (Schedule 21)	15
33.	Use of Sidewalk	15
34.	Coasting or Sliding	15
35.	Prohibited Vehicles (Schedule 22)	15
36.	Pedestrians Prohibited (Schedule 23)	15
37.	Motor Vehicles to be Locked	15
38.	Rate of Speed (Schedules 24 and 25)	15
39.	Community Safety Zones (Schedule 26)	16
40.	Designation of Construction Zones	16

PART 2 – METERED PARKING

Section Number	Section Description	Page Number
41	On-Street Parking Meter Zones (Schedules 27)	16
42	Installation of Meters	16
43	Parking Spaces on Streets with Zones	17
44	One Vehicle in Parking Space	17

45	Operation of Parking Meter for Space	17
46	Time Limits for Zones	18
47	Coinage Authorized	19
48	Lawful Use of Space	19
49	Parking Overtime	19
50	Extension of Parking Time	19
51	Vehicle Parked Overtime	19
52	Annual Commercial Permits	20
53	Unauthorized Devices	20
54	Tampering with Meters	20
55	Inapplicable on Sundays and Holidays	21
56	Metered Municipal Parking Lots (Schedules 28 and 29)	21
57	Preparation of Parking Lots	21
58	Lawful Use of Space	21
59	Previous Sections Apply	21
60	Monthly Parking Permits	21
61	No Long Vehicle Parking	22

PART 3 - UNMETERED OFF-STREET MUNICIPAL PARKING

Section Number	Section Description	Page Number
62	Unmetered Municipal Parking Lots (Schedules 30 and 31)	22
63	Preparation of Parking Lots	22
64	Lawful Use of Space	22
65	Maximum Permitted Parking	22
66	Off-hours Parking	22
67	No Long Vehicle Parking	23

PART 4 - FIRE ROUTES

Section Number	Section Description	Page Number
68	Official Sign (Schedules 2)	23
69	Establishment of Fire Routes	23
70	Fire Chief's Order	23
71	Agreement with Owner of Roadway (Schedule 32)	23
72	Tampering with Signs	24
73	Conflicting Signs on Fire Routes	24
74	Unauthorized Use of Signs	24
75	No Parking on Fire Route	24

PART 5 – ON-STREET PARKING FOR THE DISABLED

Section Number	Section Description	Page Number
76	Parking Space for Disabled Persons (Schedule 33)	24
77	Display of Permit	24
78	Prohibitions Regarding Permits	25

PART 6 - OFF-STREET PARKING FOR THE DISABLED

Section Number	Section Description	Page Number
79	Designation of Parking Spaces	25
80	Designation of Parking Spaces	25

PART 7 – UNLICENSED VEHICLES

Section Number	Section Description	Page Number
81	Unlicensed Vehicles	26

PART 8 - PRIVATELY-OWNED LOTS

Section Number	Section Description	Page Number
82	Privately-Owned Off-Street Parking Lots	26

PART 9 - GENERAL PROVISIONS

Section Number	Section Description	Page Number
83	General Penalty	26
84	Illegally Parked Vehicles	26
85	Excess Coins in Parking Meters	27
86	Meter Feeding Permitted in December	27
87	Executive Acts Authorized	27
88	Headings Not Part of By-law	27
89	Deviation From Form	27
90	Conflict with Highway Traffic Act	27
91	Repeal	27
92	Short Title	27
93	Commencement	27
	Table of Schedules	29

TRAFFIC AND PARKING BY-LAW

1. Definitions

In this by-law, unless a contrary intention appears,

“access aisle” means an area designated by pavement markings adjacent to a designated parking space for the purpose of allowing access/egress to vehicles parked within the designated parking space;

"agricultural purposes" means land where animals or birds are kept for grazing, breeding, raising, boarding, training, or for the tillage of soil, rowing, harvesting of vegetables, fruits, field crops or landscaping materials;

“bicycle box” means that portion of the highway between the crosswalks and the stop bar at a signalized intersection delineated with green pavement markings; (green box??)

"boulevard" means that portion of every road allowance within the limits of the City of London which is not used as a sidewalk, driveway access, traveled roadway or shoulder;

"bus" means a motor vehicle designed for carrying ten or more passengers and used for the transportation of persons;

"bus bay" means a portion of the highway which is designed and constructed outside of the roadway adjacent to it for the purpose of stopping buses while in the act of picking up or discharging passengers;

"bus stop" means that portion of roadway abutting the curb or portion of shoulder abutting the roadway, indicated by a posted official sign for the purpose of stopping buses operated by the London Transit Commission while picking up or discharging passengers;

"bicycle" has the same meaning as in the Highway Traffic Act;

“category 7 refreshment vehicle” means a vehicle or trailer, which is no greater than 10 metres (33 feet) in length, and 2.6 metres (8.5 feet) in width, from which food products are sold from a location on City owned property and where the food products are prepared on the vehicle or trailer;

“City-approved mobile payment application” means a mobile payment application approved by the Deputy City Manager or a person designated by the Deputy City Manager for making a payment required for the use of a parking space for a pre-determined period of time for the vehicle occupying such space as identified by the vehicle’s licence plate;

“City mobile enforcement system” means the Corporation’s mobile system for determining whether the payment required for the use of a parking space has been made based on the licence plate of the parked vehicle and for determining whether a vehicle is parked in a parking space for a period longer than that for which payment has been made;

“Civic Boulevard” has the same meaning as the Official Plan;

"commercial motor vehicle" means any motor vehicle having permanently attached thereto a truck or delivery body, and includes ambulances, hearses, casket wagons, fire apparatus, motor buses and tractors used for hauling purposes on the

highways;

"Corporation" means The Corporation of the City of London;

"Council" means the Municipal Council of The Corporation of the City of London;

"crosswalk" means

- (i) that part of a highway at an intersection that is included within the connections of the lateral lines of the sidewalks on opposite sides of the highway measured from the curbs, or in the absence of curbs from the edges of the roadway, or
- (ii) any portion of a roadway at an intersection or elsewhere distinctly indicated for pedestrian crossing by school crossing signs (as per the Ontario Traffic Manual – Book 5 Regulatory Signs) or by lines or other markings on the surface thereof;

"curb" includes the edge of the traveled portion of a street or roadway;

"Deputy City Manager" means Deputy City Manager, Environment and Infrastructure;

"designated parking space" means a parking space designated under sections 72 and 76 of this by-law for the sole use of vehicles carrying a person with a disability;

"Downtown Area" means that portion of the City of London commencing at the intersection of the production westerly of the northerly limit of Kent Street and the westerly limit of Ridout Street North; thence southerly along the westerly limit of Ridout Street North to the production westerly of the northerly limit of Fullarton Street; thence generally in a southwesterly direction to a point at the intersection of the southerly limit of Dundas Street and the westerly limit of Thames Street; thence southerly along the westerly limit of Thames Street to a point at the intersection of the northerly limit of York Street and the westerly limit of Thames Street; thence westerly approximately 60.5 metres to a point in the northerly limit of York Street and the production north of the easterly limit of plan 33R8664; thence southerly along the easterly limit of plan 33R8664 and its southerly production to a point along the centre line of the Canadian National Railroad right of way and the production southerly of the easterly limit of plan 33R8664; thence easterly along the centre line of the Canadian National Railroad right of way to a point at the intersection of the easterly limit of Colborne Street and the centre line of the Canadian National Railroad right of way; thence northerly along the easterly limit of Colborne Street to a point approximately midblock between Dundas Street and Queens Avenue in the easterly limit of Colborne Street; thence westerly along the original registered mid-block boundary line to a point intersection the easterly limit of Waterloo Street, approximately mid-block between Dundas Street and Queens Avenue; thence northerly along the easterly limit of Waterloo Street to a point at the intersection of the northerly limit of Princess Avenue and the easterly limit of Waterloo Street; thence westerly along the northerly limit of Princess Avenue to a point at the intersection of the westerly limit of Wellington Street and the production westerly of the northerly limit of Princess Avenue; thence southerly along the westerly limit of Wellington Street to a point at the intersection of the northerly limit of Dufferin Avenue and the westerly limit of Wellington Street; thence westerly along the northerly limit of Dufferin Avenue to a point at the intersection of the easterly limit of Richmond Street and the northerly limit of Dufferin Avenue between Richmond Street and Clarence Street; thence northerly along the easterly limit of Richmond

Street to a point at the intersection of the easterly production of the northerly limit of Kent Street and the easterly limit of Richmond Street; thence along the northerly limit of Kent Street to the point of commencement;

“double parking” means the parking of a vehicle on any roadway, beside another vehicle which is legally parked adjacent to the curb of the roadway or edge of the roadway, so that vehicles are side by side or any part of the vehicles is side by side;

“driveway access” means the portion of a street which is improved to permit the passage of vehicles between the adjacent roadway and the abutting property;

“electric vehicle” means a vehicle that is propelled by one or more electric motors, using electrical energy stored in one or more rechargeable batteries or another energy storage device and is capable of being plugged into an Electric Vehicle Charging Station and includes a plug-in electric car and a plug-in hybrid car;

“electric vehicle charging station” means any facility or equipment that is used to charge a battery or other energy storage device of an Electric Vehicle;

“electric vehicle parking space” means a parking space designated for the use of Electric Vehicles as indicated by a sign in the form set out in Schedule 2 to this By-law;

“Expressway” has the same meaning as the Official Plan;

"gross weight" means the combined weight of vehicle and load;

"heavy truck" means

- (1) any commercial motor vehicle which has a registered gross vehicle weight exceeding 5 tonne (5,000 kilograms or 11,023 pounds) according to the current permit or vehicle registration which has been issued under the *Highway Traffic Act*, or its foreign equivalent for such vehicle, regardless of the actual weight of such vehicles, or
- (2) a trailer that has a manufacturer's gross weight rating exceeding 1,360 kilograms, regardless of the actual weight of such trailer, but does not include a vehicle operated by or on behalf of the Corporation or a school bus which is in the course of transporting children or mentally challenged adults to and from school;

"holiday" means New Year's Day, Family Day, Good Friday, Easter Sunday, Victoria Day, Canada Day, Civic Holiday (first Monday in August), Labour Day, Thanksgiving Day, Christmas and Boxing Day; if New Year's Day or Canada Day falls on a Saturday or Sunday then the following Monday is also a holiday; if Christmas Day falls on a Friday then the following Monday is also a holiday; and if Christmas Day falls on a Saturday or Sunday then the following Monday and Tuesday are also holidays;

"identifying marker", when used with respect to parking for disabled persons means the disabled persons parking permit issued by the Ministry of Transportation under the authority of the *Highway Traffic Act*;

"intersection" means the area embraced within the prolongation or connection of the lateral curb lines, or if none, then of the lateral boundary lines of two or more highways which join one another at an angle, whether or not one highway crosses the other;

“loading” means the physical activity of moving merchandise from or to a property or another vehicle and the physical activity of passengers entering or departing a vehicle;

“Main Street” has the same meaning as the Official Plan;

"motor vehicle" includes an automobile, motorcycle, motor assisted bicycle unless otherwise indicated in this by-law, and any other vehicle propelled or driven otherwise than by muscular power, but does not include a streetcar, or other motor vehicles running only upon rails, or a motorized snow vehicle, traction engine, farm tractor, self-propelled implement of husbandry or road building machine within the meaning of the *Highway Traffic Act*;

"municipality" means the municipality of the City of London;

“Neighbourhood Connector” has the same meaning as the Official Plan;

“non-recreational vehicle” means an automobile or motorcycle but does not include commercial motor vehicle, mobile home or trailer;

"official sign" means a sign approved by the Ministry of Transportation, contained within the Ontario Traffic Manuals or specified in Schedule 2 of this by-law;

“Old East Village Business Improvement Area” shall mean those lands in the City of London bounded on the south by the centre line of Marshall Street; on the east by the centre line of Lyle Street and the centre line of Elizabeth Street, on the north by the northerly limits of the properties abutting the north side of Dundas Street and on the west by the westerly limit of the property known for municipal purposes as 604-606 ½ Dundas Street, the centre line of Dundas Street and the centre line of Adelaide Street;

"one-way street" means a street upon which vehicular traffic is limited to movement in one direction;

“overnight parking pass” means a parking pass issued by the Deputy City Manager or a person designated by the Deputy City Manager under section 9(5) of the By-law;

“paratransit stop” means that portion of the roadway abutting the curb, indicated by a posted official sign for the purpose of stopping vehicles operated by or for the London Transit Commission while picking up or discharging passengers;

“paratransit vehicle” means a motor vehicle designated to carry wheelchair and/or ambulatory passengers which displays an identification sign, and is, operated by or for the London Transit Commission;

"park" or "parking", when prohibited, means the standing of a vehicle whether occupied or not, except when standing temporarily for the purpose of and while engaged in loading or unloading merchandise or passengers;

"parking meter zone" means a part of a street designated by this by-law for parking purposes timed by parking meters;

"parking space" means a portion of the surface of the roadway or public parking lot/facility designated by suitable markings, the use of which is controlled and regulated by a parking meter;

"parking meter" means a device, sometimes referred to as an "individual parking meter", which indicates thereon the length of time during which a vehicle may be

parked, which device has as a part thereof a receptacle for the receiving payment and a slot or place in which payment may be deposited to activate a timing mechanism to indicate the passage of the interval of time following the deposit payment, the measurement of which interval is determined by the payment so deposited, and which device also displays a signal when the said interval of time has elapsed; and a device, sometimes referred to as a "pay and display parking meter", which dispenses a piece of paper intended to be removed from the device and displayed by the operator of a vehicle on the interior right-hand side of the front windshield of the vehicle when parked, the paper being imprinted with a time and date beyond which the vehicle may not be parked, and which device has as a part thereof a receptacle for the receiving of payment and a slot or place in which payment may be deposited to activate a mechanism to imprint a time and date on the piece of paper following the deposit of payment, the specific time and date being determined by the payment deposited;

“pedestrian crossover” has the same meaning as in the Highway Traffic Act;

"person" includes any person, firm, partnership, association, corporation, company or organization of any kind;

"person with a disability" has the same meaning as in the Highway Traffic Act;

"private roadway", when used with reference to a fire route, means any private road, lane, ramp or other vehicular access to or egress from a building or structure and it may include part of a parking lot;

"police officer" means a member of the police force of the City of London;

"public parking lot or facility" means an off-street parking lot or other parking facility to which the public has access whether on payment of a fee or otherwise;

“Rapid Transit Boulevard” has the same meaning as the Official Plan;

“reserved parking space” means any reserved space for parking in a metered off-street Municipal parking lot designated in section 52, identified by a sign displaying Restricted Parking – Monthly Permit Holders Only;

“Residential Parking Pass” means a parking pass issued by the Deputy City Manager or a person designated by the Deputy City Manager under section 16.1 of this By-law.

"road allowance" means all allowances for roads, except in so far as they have been stopped up according to law, made by the Crown surveyors, all highways laid out or established under the authority of any statute, all roads on which public money has been expended for opening them or on which statute labour has been usually performed, all roads dedicated by the owner of the land to public use, and all alterations and deviations of and all bridges over any such allowance for highway or road;

"roadway" means the part of a highway that is improved, designed or ordinarily used for vehicular traffic, but does not include the shoulder, and where a highway includes two or more separate roadways, the term "roadway" refers to any one roadway separately and not to all of the roadways collectively;

“roundabout” means a form of intersection that accommodates traffic flow in a counterclockwise direction around a central island;

“Rural Connector” has the same meaning as the Official Plan;

“Rural Thoroughfare” has the same meaning as the Official Plan;

"school bus" means a chrome yellow bus that is used for the transportation of:

- i) children; or
- ii) mentally or physically disabled people to or from a training centre.

that bears on the front and rear thereof the words "school bus" and on the rear thereof the words "Do not pass when signals flashing";

“school crossing” means a crosswalk as identified by official “school crossing signs”;

"school vehicle" means a vehicle that is used for the transportation of:

- i) persons to or from school, or
- ii) mentally or physically disabled people to or from a training centre

and shall only include the following:

- i) a school bus
- ii) a bus and
- iii) a vehicle that is designed to carry less than ten passengers and is used for the transportation of persons and which is identified by public vehicle plates and/or school safety stickers;

“school zone” has the same meaning as in the Highway Traffic Act;

"shoulder" means that portion of every street which abuts the roadway, and which is designed and intended for passage or stopping of motor vehicles but which extends no more than 3.6 metres in width from the limit of the roadway;

"sidewalk" means any municipal walkway, or that portion of a street between the curb line or the lateral line of a roadway and the adjacent property line, primarily intended for the use of pedestrians;

"stand" means the halting of a vehicle, whether occupied or not, except for the purpose of and while engaged in receiving or discharging passengers;

"stop", when required, means the complete cessation of movement;

"stop" or "stopping", when prohibited, means the halting of a vehicle, even momentarily, whether occupied or not, except when necessary to avoid conflict with other traffic or in compliance with the directions of a constable or other police officer or of a traffic control sign or signal;

"street" or "highway" includes a common and public highway, street, avenue, parkway, driveway access, square, place, bridge, viaduct or trestle designed and intended for or used by the general public for the passage of vehicles and includes the area between the lateral property lines thereof;

"temporarily ", means 10 minutes as it pertains to “park” or “parking”;

"through highway" means any highway or part of a highway as detailed in Schedule 27 and all intersecting highways are marked by a stop sign or yield sign in compliance with the regulations of the Ministry of Transportation;

"time" means, where any expression of time occurs or where any hour or other period of time is stated, standard time or daylight-saving time, whichever is in effect

in the City of London pursuant to the *Time Act*;

"tractor-trailer unit" means the combination of a commercial motor vehicle and a trailer or semi-trailer;

"traffic" includes pedestrians, ridden or herded animals, vehicles and other conveyances either singly or together while using any street for the purposes of travel;

"traffic control device" means any sign or other device erected or placed for the purpose of guiding, directing or regulating traffic;

"traffic signal" means any device manually, electrically or mechanically operated for the regulation of traffic;

"trailer" means a vehicle that is at any time drawn upon a highway by a motor vehicle, except an implement of husbandry, a mobile home, another motor vehicle or any device or apparatus not designed to transport persons or property, temporarily drawn, propelled or moved upon such highway, and except a side car attached to a motorcycle, and shall be considered a separate vehicle and not part of the motor vehicle by which it is drawn;

"Urban Thoroughfare" has the same meaning as the Official Plan;

"U-turn" means to turn a vehicle upon a highway so as to proceed in the opposite direction;

"unlicensed vehicle" means a motor vehicle that does not have a number plate displayed or does not have current validation of a vehicle permit affixed to the number plate, in the manner prescribed in the Highway Traffic Act;

"vehicle" includes a motor vehicle, trailer, traction engine, farm tractor, road building machine and any vehicle drawn, propelled or driven by any kind of power, including muscular power, but does not include a motorized snow vehicle, the cars of electric or steam railways running only upon rails;

"vehicle of a disabled person" means any vehicle displaying an identifying marker in accordance with section 73 of this by-law.

2. Reserved

Enforcement of By-law

3. This by-law may be enforced by a police officer or a municipal law enforcement officer appointed by the Council.

PART 1 - TRAFFIC

Erection of Traffic Control Devices by Council

4. (1) Traffic control devices for the purpose of guiding, directing and regulating traffic shall be erected as authorized by the Council or as authorized by Council in section 5.
- (2) No person shall place or exhibit any unauthorized device, sign, standard or other marking upon any street attempting or purporting to guide, direct or regulate traffic or the parking of vehicles on a street.
- (3) No unauthorized person shall give any signal or direction attempting or

purporting to direct traffic unless in an emergency to direct traffic around the scene of an accident, obstacle, construction site, excavation, debris, glass or other hazard.

- (4) If times are not shown on the official sign, then the official sign applies at all times.

Erection of Traffic Control Devices by Deputy City Manager (Schedule 1)

5. (1) The Deputy City Manager or a person designated by the Deputy City Manager is authorized to erect traffic control devices for a period of up to 16 months using the criteria contained within Schedule 1;
- (2) Any person can request delegation status to appear before the Civic Works Committee to submit in writing their position regarding decision made by the Deputy City Manager or person designated pursuant to their powers under subsection (1).
- (3) The Deputy City Manager shall report to Council by April 30 a summary of the administrative amendments for the previous year which will then be approved by by-law and form schedules to this by-law
- (4) If times are not shown on the official sign, then the official sign applies at all times.

Manner of Parallel Parking

6. (1) No person shall park a vehicle on any street except upon the right-hand side of the roadway, having regard for the direction in which the vehicle is required to proceed, and when parked on a roadway, the right front and rear wheels or runners of the vehicle shall be parallel to and distant not more than 0.3 metres from the right-hand edge of the roadway adjacent to which such vehicle is parked.
- (2) Subsection (1) shall not apply where angle parking is authorized by this by-law, or upon one- way streets as authorized by this by-law.

Manner of Angle Parking

7. (1) Where angle parking is permitted,
- (a) no person shall park a vehicle except within the limits defined by pavement markings; or
- (b) if no pavement markings are visible, no person shall park a vehicle except at an angle not exceeding sixty degrees with the permitted direction of travel, unless signed otherwise;
- and in all cases so that the front end of the vehicle is nearest to the curb or the edge of the street.
- (2) Notwithstanding subsection (1), no person shall park a vehicle at an angle if:
- (a) the load being carried extends beyond the rear of the vehicle; or
- (b) the vehicle has attached to it a trailer as defined by the *Highway Traffic Act*, or

- (c) such vehicle obstructs or interferes with traffic in any way while so parked.

Manner of Parking on One-Way Street

- 8. (1) Subject to subsection (2), all persons may park vehicles on both sides of a one-way street in the permitted locations and facing in the direction in which the vehicle is required to proceed.
- (2) Unless otherwise regulated, when parked on the left-hand side of the roadway, determined by the permitted direction of travel, the left front and left rear wheels or runners of the vehicle shall be parallel to and distant not more than 0.3 metres from the edge of the roadway adjacent to which such vehicle is parked.

No Stopping (Schedule 3)

- 9. (1) No person shall stop a vehicle in the following unposted locations:
 - (a) at any time in such a manner known as "double parking" or in any traffic lane other than the curb lane;
 - (b) at any time in such a manner so that any part of the vehicle is situated upon or over a sidewalk;
 - (c) within an intersection at any time;
 - (d) on a crosswalk at any time; and
 - (e) at any time, on any part of the highway except the right-hand side of two-way roadways or on either side of a one-way roadways.
- (2) No person shall stop a vehicle or any part of a vehicle where official "No Stopping" signs have been erected and are on display and during the prohibited time or times identified on the sign, excluding holidays. If no time or times are identified on the sign, then the prohibition applies at all times.
- (3) Subsection (2) does not apply to:
 - (a) a passenger vehicle of the London Transit Commission when using bus stops.
 - (b) a school vehicle engaged in the transportation of persons when such vehicle is stopped to discharge or pick-up passengers.

No Parking in Unposted Locations

- 10. (1) No person shall park a vehicle in any of the following places anytime or during the specified times, when specified:
 - (a) at any time between a sidewalk and the adjacent roadway where the shortest distance between the sidewalk and the roadway is less than 5.5 metres;
 - (b) on any boulevard, except were authorized by by-law, enacted under the *Municipal Act*, R.S.O. 1990, c. M.45, or the *Municipal Act, 2001*;
 - (c) on a roadway or shoulder in front of a public or private driveway access or lane;

- (d) within 2 metres of a fire hydrant or where the hydrant is set back from the edge of the roadway, within 2 metres of the point at which the prolongation of the centre line of the hydrant at right angles to the edge of the roadway intersects such edge;
 - (e) within 6 metres of the nearest crosswalk at an intersection;
 - (f) on any street in a manner which obstructs traffic;
 - (g) in a position which will prevent the convenient removal of any other vehicle previously parked;
 - (h) on any roadway or shoulder between 3:00 am and 5:00 am;
 - (i) on any ramp or maneuvering area established as part of a parking arrangement under the *Municipal Act*, R.S.O. 1990, c. M.45, or the *Municipal Act, 2001*; or a successor of that section;
 - (j) within 15 metres of any intersection controlled by traffic signals; and,
 - (k) on any roadway or shoulder for longer than 18 hours.
- (2) Nothing in subsection (1) shall prohibit the proper parking of bicycles in a bicycle rack erected by the Corporation or approved by the Deputy City Manager or a person designated by the Deputy City Manager under a written agreement.
- (3) Notwithstanding subsection (1) above of this by-law, subsection (h) does not apply to non-recreational vehicles between April 30 and November 1.
- (4) Subsections 1(h) and 1(k) do not apply to a vehicle for which an Overnight Parking Pass has been issued and has not been revoked. Nothing in this subsection shall permit a person to park or stop a vehicle when stopping or parking is prohibited by any other provision of this By-law.
- (5) The Deputy City Manager or a person designated by the Deputy City Manager may issue an Overnight Parking Pass in accordance with the Administrative Procedure for the Overnight Parking Program.
- (6) An Overnight Parking Pass is valid only:
- (a) during the period commencing from the effective date and time to and including the expiry date and time set out in the Overnight Parking Pass;
 - (b) for the vehicle to which the Overnight Parking Pass is issued based on the licence plate for the vehicle.

No Parking in Posted Locations (Schedule 4)

11. (1) No person shall park a vehicle or any part of a vehicle in locations where official "No Parking" signs have been erected and are on display.
- (2) Nothing in subsection (1) shall prohibit the proper parking of bicycles in a bicycle rack erected by the Corporation of London or approved by the Deputy City Manager or a person designated by the Deputy City Manager under a written agreement
- (3) No person shall park a vehicle or any part of a vehicle in an Electric Vehicle Parking Space where such vehicle is not connected to an Electric Vehicle Charging Station and charging.

No Stopping at Bus/Paratransit Stops (Schedule 5)

12. (1) Where official “Bus Stop” signs (Schedule 2) are erected and are on display, which signs are hereby authorized, no person other than those persons operating a bus of the London Transit Commission shall stop a vehicle to load or unload passengers or merchandise on any street.
- (2) Subsection (1) does not apply to:
 - (a) the east side of Richmond Street between York Street and Oxford Street East, between the hours of 12:00 am to 3:00 am every Friday, Saturday and Sunday.
- (3) Where official “Paratransit” signs (Schedule 2) are erected and on display, no person other than those persons operating a vehicle of the or for the London Transit Commission shall stop a vehicle to load or unload passengers or merchandise.

No Parking at Taxi Stands (Schedule 6)

13. (1) Where official signs designating “Taxi Stands” are erected and are on display, no person other than those persons operating a taxicab under a valid licence issued by the City Clerk of The Corporation of the City of London shall park or stop a vehicle or any part of a vehicle to load or unload passengers or merchandise.
- (2) Notwithstanding subsection (1) above of this by-law, persons operating limousines under a valid licence from the City Clerk of The Corporation of the City of London, may park or stop in the following areas:
 - (a) in front of the London Convention Centre, 300 York Street;
 - (b) on the east side of Richmond Street north of Pall Mall Street; and
 - (c) on the drive around in front of 300 King Street.

No Parking in Loading Zones (Schedule 7)

14. Where official signs designating “Loading Zone” are erected and are on display, no person shall park a vehicle or any part of a vehicle unless such vehicles are being loaded or unloaded, and the entire vehicle is located within the designated loading zone.

Parking During Emergencies and Special Events

15. (1) Notwithstanding any other provisions of this by-law to the contrary, in case of fire, a parade, an assembly of persons, a congestion of traffic, a construction project or an emergency, parking may be restricted or prohibited by the Deputy City Manager or a person designated by the Deputy City Manager or the Chief of Police acting through police officers, and no person shall park a vehicle in contravention of such restrictions or prohibition.
- (2) For the purposes of this section, "emergency" includes a snowfall or other act of God which hinders, restricts or prohibits movement of vehicles or pedestrians on a highway.
- (3) The declaration of an emergency and the parking restrictions or

prohibitions shall be affected by a systematic broadcast on local radio and television stations in the City of London and such broadcast shall be deemed to be sufficient notification of the restrictions or prohibition then in effect.

Parking Restricted on Specified Streets (Schedule 8)

16. (1) Where official signs designated “Parking Restricted” have been erected and are on display and which indicate the prohibited time or times, no person shall park a vehicle or any part of a vehicle in excess of the noted period within the same calendar day.
- (2) Subsection (1) does not apply to a person operating a Category 3 Refreshment Vehicle provided:
1. the person holds a valid Category 3 Refreshment Vehicle licence issued under Business Licensing By-law;
 2. the Category 3 Refreshment Vehicle has affixed to it a refreshment vehicle licence plate issued under Business Licensing By-law; and
 3. the Category 3 Refreshment Vehicle is parked in a space that has been designated by the Licence Manager under Business Licensing By-law where a Category 3 Refreshment Vehicle may carry on business.

Residential Parking Pass (Schedule 9)

17. (1) Subject to subsection (2), and where official “Residential Parking Pass” signs (Schedule 2) have been erected and are on display which signs are hereby authorized, no person shall park a motor vehicle or permit to be parked a motor vehicle or any part of a motor vehicle, unless a valid Residential Parking Pass is displayed in accordance with this section and all other regulations of this By-law are complied with.
- (2) Subsection (1) shall not apply on a holiday.
- (3) A Residential Parking Pass is valid only:
- (a) during the period commencing from the effective date to and including the expiry date set out on its face;
 - (b) if it is used in the zone set out on its face; and
 - (c) if it is displayed hanging from the inside rear-view mirror, with its face clearly visible from the front of the vehicle.
- (4) The Deputy City Manager or a person designated by the Deputy City Manager may issue a Restricted Parking Pass to an individual in accordance with the Administrative Procedure for the Residential Parking Pass Program.

Angle Parking Permitted on Specified Streets (Schedule 10)

18. No person shall park a vehicle except at any angle, in a manner as described in section 6, on any of the streets set out in Column 1 in Schedule 10 of this by-law, on the side or sides of streets set out in Column 2 thereof, between the streets or parts thereof set out in Columns 3 and 4 thereof

Prohibited Times of Loading and Unloading

19. On the roadway or portions thereof within the Downtown Area and those roadways or parts thereof outside the Area on which official "No Stopping" signs with time limits have been erected and are on display:
- (a) No person shall, between the hours of 7:30 a.m. and 6:30 p.m. Monday to Saturday, inclusive, for the purpose of loading or unloading merchandise, stop any vehicle or a part thereof on the roadway at an angle to the curb or the edge of the traveled portion of the roadway or in such a manner as to obstruct, in any degree the movement of traffic.
 - (b) No person shall operate a tractor trailer unit on the roadways between the hours of 7:30 a.m. and 9:30 a.m. and between the hours of 3:30 p.m. and 6:30 p.m. for the purpose of loading and unloading merchandise to or from the premises abutting thereon, provided that any such vehicle arriving before the said hours 7:30 a.m. or 3:30 p.m. may complete the loading or unloading of merchandise and leave the said roadway.

Manner of Parking Motorcycles

20. (1) No person shall park a motorcycle at more than an angle of forty-five degrees to the curb.
- (2) Where parking space is designated by markings, no more than three motorcycles shall be parked in one space.

Prohibited Turns (Schedule 11)

21. (1) Where an official "No U-Turns" sign is erected and on display, no driver or operator of a vehicle upon a highway shall make a U-turn within 30 metres of the sign.
- (2) Where an official sign forbidding a left or right turn or both are erected and on display, every driver or operator of a vehicle shall obey such sign.

Designated Lane Movements (Schedule 12)

22. (1) Where official "Turn Lane Designation" signs are erected and on display, every driver or operator of a vehicle shall obey such sign.
- (2) Subsection (1) does not apply to buses operated by the London Transit Commission when official "Buses Excepted" are erected and on display.

Reserved Lane (Schedule 13)

23. (1) Where official "Reserved Lane" signs are erected and on display, no person shall drive or permit to be driven any vehicle, other than the class or type of vehicle designated by the sign.
- (2) Subsection (1) shall not apply to prevent:
- (a) the driver of a cab, operating under a valid licence, from stopping for a period of not more than 45 seconds for the purpose of and while in the process of receiving or discharging passengers;

- (b) the stopping of a motor vehicle for the purpose of and while actually engaged in receiving or discharging a physically disabled person, provided that such motor vehicle has a valid disability parking permit displayed upon its dashboard or on the sun visor in accordance with the provisions of the Highway Traffic Act;
- (c) the driver of a school bus from pulling into or out of a school bus bay at a school;
- (d) a vehicle pulled over for emergency purposes or repairs;
- (e) the ingress and egress from a private lane or driveway adjacent to the reserved lane;
- (f) the making of a turn at a highway intersecting the reserved lane;
- (g) the entering or exiting a curb lane used for parking.
- (h) the stopping of a police, fire or emergency medical services vehicle while actively engaged in providing emergency services;
- (i) the stopping of a passenger vehicle of the London Transit Commission when actively discharging or picking up passengers;
- (j) the stopping of a maintenance vehicle of the Corporation or under contract to the Corporation while actively engaged in maintenance activities within the road allowance; or
- (k) the stopping of a solid waste collection vehicle of the Corporation or under contract to the Corporation while actively engaged in material collection activities within the road allowance.

Obstructing Traffic

24. Any vehicle stopped on any street shall be moved away by the owner or operator thereof at the direction of a police officer when traffic congestion, proximity to a fire or any other condition renders the removal of such vehicle expedient.

Entering Highway (Schedules 14 and 15)

25. (1) Where official "Stop" signs are erected and on display, every driver or operator of a vehicle shall obey such sign.
- (2) Where official "Yield" signs are erected and on display, every driver or operator of a vehicle shall obey such sign.

Funeral and Other Processions

26. (1) No person shall drive a vehicle so that it intersects a funeral or other authorized procession in motion except under the direction of a traffic control device or a police officer.
- (2) All persons driving vehicles in a funeral or other procession shall drive such vehicles as near to the right-hand edge of the roadway as is practicable and safe.

One-Way Streets (Schedule 16)

27. (1) The highways set out in Column 1 of Schedule 16 of this by-law between the limits set out in Columns 2 and 3 are hereby designated for one-way traffic only in the directions set out in Column 4;
- (2) Where necessary to accommodate construction or special events.

Through Highways (Schedule 17)

28. The streets or parts of streets that satisfy the through highway criteria set out in the administrative criteria in Schedule 1 of this bylaw may be designated as through highways by the Deputy City Manager or a person designated by the Deputy City Manager but shall not include any intersecting highways where traffic signals are installed.

Pedestrian Crossovers (Schedule 18)

29. The portion of highways set out in Column 1 of Schedule 18 of the By-law at the locations named in Column 2 are designated as pedestrian crossovers.

Heavy Truck Restrictions (Schedule 19)

30. (1) In this section "prohibited street" means any street or part thereof within the City of London not set forth in Schedule 19 of this by-law and upon which there are erected signs prohibiting heavy trucks.
- (2) No person shall operate or park a heavy truck on a prohibited street.
- (3) Subsection (2) does not apply where a heavy truck is being necessarily operated in the usual conduct of business and proceeds by way of the shortest route to or from any street or part thereof set forth in Schedule 19 of this by-law.
- (4) The Deputy City Manager or a person designated by the Deputy City Manager shall keep and maintain an accurate map illustrating those streets or parts thereof in Schedule 19, available on the City's website. Paper copies of the maps shall also be available to the public in the City Clerk's Office.
- (5) The Deputy City Manager or a person designated by the Deputy City Manager is hereby authorized to cause the streets not listed in Schedule 19 to be marked with signs to prohibit their use by heavy trucks.
- (6) This section does not apply to heavy trucks being used for deliveries to or removals from properties being used for agricultural purposes.
- (7) Notwithstanding any other sections of this by-law to the contrary, subsection (2) shall not apply to school buses between the hours of 9:00 a.m. and 3:00 p.m. from Monday to Friday inclusive and from September 1st to June 30th inclusive.

Reduced Load Limit (Schedule 20)

31. (1) The highways set out in Column 1 of Schedule 20 of this by-law between the limits set out in Columns 2 and 3 are restricted to a reduced load limit

of a maximum weight of five (5) tonnes per axle for any vehicle traveling on the said highways during the period March 1 to April 30 inclusive in any year.

- (2) The Deputy City Manager or person designated by the Deputy City Manager is authorized to erect such signage as is required to properly designate and identify the highways listed in Schedule 20 of this by-law as having reduced load limits during the period of time mentioned in paragraph (1) of this section.
- (3) No person shall operate or stop a vehicle that does not comply with the reduced load limit regulations mentioned in subsection (1) of this section, on any of the highways listed in Schedule 20 of this by-law during the period of time mentioned in subsection (1) of this section.

School Bus Loading Zones (Schedule 21)

32. (1) School bus zones are hereby designated with the official "School Bus Loading Zone" signs are erected and on display.
- (2) No person shall park a school bus or a school vehicle or any part of a school bus or a school vehicle except entirely in a School Bus Zone that has been established under subsection 32 (1) of this by-law.
- (3) Notwithstanding any other sections of this by-law to the contrary, subsection (2) shall not apply to a person parking a school bus between the hours of 9:00 a.m. and 3:00 p.m. from Monday to Friday inclusive and from September to June inclusive.

Use of Sidewalk

33. No person shall use any sidewalk for any purpose other than pedestrian traffic, except as specifically permitted by this or any other by-law.

Coasting or Sliding

34. No person shall coast or slide using any hand-sleigh or toboggan on any street.

Vehicles Prohibited (Schedule 22)

35. No person shall use a bicycle, a motor assisted bicycle, a wheelchair, a motor assisted wheelchair or an animal-drawn vehicle on the highways set out in Column 1 of Schedule 22 of this by-law between the limits set out in Columns 2 and 3.

Pedestrians Prohibited (Schedule 23)

36. No person, who is a pedestrian, shall use the highways set out in Column 1 of Schedule 23 of this by-law between the limits set out in Columns 2 and 3.

Motor Vehicles to be Locked

37. No person driving or in charge of a motor vehicle, other than a commercial motor vehicle, shall allow the same to stand unattended unless,
 - (a) the doors of the vehicle are locked, and its windows are closed; or

- (b) the key is not in the ignition or in a readily accessible location in the vehicle, to prevent the operation of the vehicle by any person not authorized by the owner, driver or person in charge.

Rate of Speed (Schedules 24 and 25)

38. (1) The highways set out in Column 1 of Schedule 24 of this by-law, between the limits set out in Columns 2 and 3, are hereby restricted to maximum rates of speed as set out in Column 4.
- (2) The highways bounded by the limits set out in Column 1 of Schedule 25 of this by-law, are hereby restricted to maximum rates of speed as set out in Column 2.

Community Safety Zones (Schedule 26)

39. The highways set out in Column 1 of Schedule 26 of this by-law between the points set out in Column 2 thereof and the points set out in Column 3 thereof are hereby designated as Community Safety Zones, all-year round.

Designation of Construction Zones

40. (1) The Deputy City Manager or person designated by the Deputy City Manager is appointed for the purpose of subsections 128 (8.1) and (10) of the *Highway Traffic Act*, and in accordance with those subsections the Deputy City Manager or a person designated by the Deputy City Manager may:
- (a) designate a highway or portion of a highway under the municipality's jurisdiction as a construction zone; and
- (b) set a lower rate of speed for motor vehicles driven in the designated construction zone than is otherwise provided in section 128 of the *Highway Traffic Act* or in section 35 of this by-law.
- (2) The speed limit set by the Deputy City Manager or person designated by the Deputy City Manager under subsection 39(1)(b) of this By-law shall not become effective until the highway or portion of it affected is signed in accordance with the regulations under the *Highway Traffic Act*, indicating the maximum rate of speed, as well as the commencement and the end of the construction zone.

PART 2 - METERED PARKING

On-Street Parking Meter Zones (Schedule 27)

41. The erection, maintenance and operation of parking meters with the necessary standards therefor for the purpose of controlling and regulating the parking of vehicles and the measuring and recording of the duration of such parking upon the streets or portions thereof set out in Schedule 27 of this by-law and hereby designated as Parking Meter Zones, is hereby authorized.
42. (1) Except as provided by subsection (2), an individual parking meter shall be installed upon the curb adjacent to each parking space within parking

meter zones and such parking space shall have lines or markings painted or placed upon the curb or upon the roadway adjacent to each parking meter in a manner sufficient to indicate the parking space for which such meter is to be used.

- (2) In the case of parking meter zones in which parking is timed by pay and display parking meters and in respect of which official signs are erected and on display, which signs are hereby authorized, one or more pay and display parking meters shall be placed at a location or locations convenient to a number of parking spaces within such parking meter zones and such parking spaces shall have lines or markings painted or placed upon the curb or upon the roadway in a manner sufficient to indicate the parking space for which such meters are to be used.

Parking Spaces on Streets with Zones

43. (1) Subject to subsection (2), no person shall park a vehicle on any street or portion thereof designated as a parking meter zone except in such a position that the vehicle shall be entirely within the area indicated by the said markings as a parking space;
- (2) Any vehicle which by reason of its size necessarily occupies more than one parking space or portion thereof, shall be entirely within the said zone upon being parked.
- (3) Subsection (1) of this section does not apply to bicycles properly parked in a bicycle rack erected by the Corporation or approved by the Deputy City Manager or a person designated by the Deputy City Manager under a written agreement.

One Vehicle in Parking Space

44. (1) No person shall park more than one vehicle in anyone parking space at any one time.
- (2) No person shall park a vehicle in a parking space that is partly or completely occupied by another vehicle.
- (3) Subsections (1) and (2) of this section do not apply to a person parking a motorcycle in a parking space occupied by another motorcycle so long as the number of motorcycles does not exceed three.

Operation of Parking Meter for Space

45. (1) In this By-law, where payment is required for the use of a parking space, such payment may only be made as follows:
- (a) in the case of an individual parking meter by:
- (i) depositing coin or coins into the parking meter controlling such parking space; or
- (ii) making a payment through a city-approved mobile payment application for the vehicle occupying such space as identified by the vehicle's licence plate;
- (b) in the case of a pay and display parking meter by:

- (i) depositing coin or coins or inserting a credit card into the pay and display parking meter controlling such space and immediately placing the paper receipt dispensed by the pay and display parking meter face up on the interior right-hand side of the front windshield of the vehicle so as to be clearly visible; or
 - (ii) making a payment through a city-approved mobile payment application for the vehicle occupying such space as identified by the vehicle's licence plate.
- (2) Where a vehicle by reason of its size necessarily occupies more than one parking space or portion thereof payment must be made in accordance with subsection 41(1) for each parking space or part thereof occupied.
 - (3) Subsection (1) does not apply to bicycles properly parked in a bicycle rack erected by the Corporation or approved by the Deputy City Manager or person designated by the Deputy City Manager.
 - (4) The Deputy City Manager or person designated by the Deputy City Manager is authorized to designate mobile payment applications as city-approved mobile payment applications under this by-law.
 - (5) The City Clerk shall maintain a record of all mobile payment applications designated by the Deputy City Manager or a person designated by the Deputy City Manager as city-approved mobile payment applications under this by-law. The record shall be available for public inspection at the City of London Parking Services Office and the Office of the City Clerk during normal business hours.

Time Limits for Zones

- 46. (1) No person shall park a vehicle in any parking space within a parking meter zone during the days and times indicated on the official sign without immediately depositing to the appropriate parking meter or immediately making through a city-approved mobile payment application payment for the vehicle occupying such space as identified by the vehicle's licence plate for the parking time at the rate set out in Schedule 1 of the Corporation's Various Fees and Charges By-law as amended from time to time.
- (2) No person shall park a vehicle in any parking space within a parking meter zone during the days, times and for a period of time greater than that indicated on the official sign.
- (3) Subsection (1) of this section does not apply to a person who parks a vehicle of a disabled person displaying an identifying marker as described in section 79 of this by-law in any parking space within a parking meter zone for a period no longer at any one time than the maximum period allowable for such zone as provided in this by-law.
- (4) No person shall park a motorcycle in any parking space in a parking meter zone set without immediately depositing to the appropriate parking meter or immediately making through a city-approved mobile payment application payment for the vehicle occupying such space as identified by the vehicle's licence plate for the parking time set out in Schedule 1 of the

Corporation's Various Fees and Charges By-law as amended from time to time.

- (5) No person shall park a vehicle in any parking space within a parking meter zone during the days, times and for a period of time greater than that indicated on the official sign-
- (6) Subsection (5) of this section does not apply if the motorcycle is one of three motorcycles parked in a parking space and the individual parking meter indicates time remaining.
- (7) Subsection (1) of this section does not apply to a person who parks a vehicle of a disabled person displaying an identifying marker as described in section 73 of this by-law, in a municipally owned off street parking lot utilizing a designated disabled parking space, for a period of less than a daily maximum of two hours.

Coinage Authorized

- 47. (1) No person shall deposit, cause to be deposited or attempt to deposit in any parking meter any coin or coins other than those of the Government of Canada or the United States of America.
- (2) No person shall deposit, cause to be deposited or attempt to deposit therein any slug, device, token, substance, object or any bent, punched, damaged or mutilated coin.

Lawful Use of Space

- 48. (1) Except as provided for in subsection (2) of this section upon placing the parking meter into operation, the parking space adjacent to the vehicle may be lawfully occupied by such vehicle for the period of parking time equivalent to the coins deposited.
- (2) In the case of parking meter zones in which parking is timed by pay and display parking meters, upon the display of the paper dispensed by such meter, in a vehicle and in accordance with the requirements of this by-law, one parking space in the parking meter zone for which said meter is applicable may be lawfully occupied by such vehicle for the time period equivalent to the payment deposited.

Parking Overtime

- 49. (1) No person shall permit a vehicle to be parked in the same parking space for a longer period at any one time than the maximum period allowable for such zone as provided in this by-law.
- (2) Section 48 of this By-law does not apply to a person operating a Category 3 Refreshment Vehicle provided:
 - (a) the person holds a valid Category 3 Refreshment Vehicle licence issued under By-law L 131-16;
 - (b) the Category 3 Refreshment Vehicle has affixed to it a refreshment vehicle licence plate issued under By-law L 131-16; and
 - (c) the Category 3 Refreshment Vehicle is parked in a space that has

been designated by the Licence Manager under By-law L 131-16 where a Category 3 Refreshment Vehicle may carry on business.

Extension of Parking Time

50. (1) No person shall deposit or cause to be deposited in any parking meter any coin or coins for the purpose of obtaining an extension of parking time beyond the maximum period prescribed by this by-law for the parking of vehicles in the zone adjacent to such meter.
- (2) Section 49 does not apply to a person operating a Category 3 Refreshment Vehicle provided:
- (a) the person holds a valid Category 3 Refreshment Vehicle licence issued under the Business Licensing By-law;
 - (b) the Category 3 Refreshment Vehicle has affixed to it a refreshment vehicle licence plate issued under the Business Licensing By-law; and
 - (c) the Category 3 Refreshment Vehicle is parked in a space that has been designated by the Licence Manager under the Business Licensing By-law where a Category 3 Refreshment Vehicle may carry on business.

Vehicle Parked Overtime

51. (1) No person shall park a vehicle in any parking space or part thereof for a period longer than that for which payment has been made.
- (2) For the purpose of subsection (1) a vehicle is deemed to have been parked for a period longer than that for which payment has been made:
- (a) in the case where an individual parking meter is installed adjacent to the space used in whole or in part by such vehicle:
 - (i) if the parking meter indicates no time remaining; or
 - (ii) if payment for a pre-determined period of time has been made through a city-approved mobile payment application for the vehicle occupying such space as identified by the vehicle's licence plate and the city mobile enforcement system indicates no time remaining or unpaid;
 - (b) in the case where the parking space used in whole or in part by such vehicle is timed by a pay and display parking meter:
 - (i) if the paper receipt dispensed by the pay and display parking meter is not displayed face up on the interior right-hand side of the front windshield of the vehicle to be clearly visible;
 - (ii) if the paper receipt dispensed by the pay and display parking meter indicates a time or date that has expired; or
 - (iii) if payment for a pre-determined period of time has been made through a city-approved mobile payment application for the vehicle occupying such space as identified by the vehicle's licence plate and the city mobile enforcement system indicates no time remaining or unpaid.

- (c) in the case where more than one motorcycle is parked when the parking meter for such space occupied indicates no unexpired time or a violation, all motorcycles occupying such space will be in violation.

Annual Commercial Permits

- 52. (1) The City Clerk is hereby authorized, upon deposit of the fee contained in the Fees & Charges By-law, to issue annual permits which shall permit a commercial vehicle to park in any parking meter space without further deposit for a period not exceeding thirty minutes, and such permits indicating the owner's name and license number in respect to the said vehicle shall be affixed to the windshield of the said vehicle and shall be issued the then current year only and shall not be transferable.
- (2) No person shall display on a vehicle such permit other than one issued for the then current year.
- (3) A replacement parking permit may be issued for a fee of \$2.00 providing the holder of the original permit presents satisfactory evidence that the original permit has been removed from the windshield so that the vehicle to which it was attached can no longer use it.

Unauthorized Devices

- 53. No person shall place or exhibit upon any street any unauthorized device attempting or purporting to control or regulate the parking of vehicles.

Tampering with Meters

- 54. No person shall, unless authorized by the Corporation, willfully or deliberately move, remove, alter or tamper with any parking meter erected or placed upon a street or on property owned or leased by the Corporation or under its direction.

Inapplicable on Sundays and Holidays

- 55. Sections 40 to 51 inclusive shall not apply to the parking of vehicles on Sunday or holidays.

Metered Municipal Parking Lots (Schedule 28 and 29)

- 56. The premises detailed in Schedules 28 and 29 are metered municipal parking lots and bear signs identifying the lot as "City of London", indicating the hours of operation of the lot and the rates for parking motor vehicles.

Preparation of Parking Lots

- 57. The Deputy City Manager or person designated by the Deputy City Manager, is hereby authorized and directed to place the various Municipal Parking Lots mentioned in section 56 in condition for the parking of motor vehicles, including surfacing, fencing and lighting thereof, the indication of parking areas and traffic lanes by painting and installation of the necessary parking meters to provide for off-street parking.

Lawful Use of Space

58. (1) Upon completion of the work mentioned in section 57 and the installation of the meters, no person shall park a motor vehicle on any Municipal Parking Lot except in a designated parking space, and upon parking the said motor vehicle the operator thereof shall pay a fee therefor forthwith by depositing payment into the parking meter controlling the parking space occupied or by making a payment through a city-approved mobile payment application for the vehicle occupying such space as identified by the vehicle's licence plate.
- (2) Notwithstanding Section 57 of this by-law, in metered off street municipal parking lots, persons parking marked vehicles which identify them as vehicles belonging to a police force, the Ministry of Transportation, the parking by-law enforcement officers, are not required to pay for the use of a parking space.

Previous Sections Apply

59. Sections 43, 44, 45(2), 45(3), 45(4), 46, 47, 48, 49, 50, 51, 52, 53 and 54 apply with the necessary modifications to this Part of this by-law.

Monthly Parking Permits

60. (1) The Deputy City Manager or person designated by the Deputy City Manager is hereby authorized and directed to provide monthly parking permits, for each metered off-street Municipal parking lot mentioned in section 55, whereby the purchaser of the permit agrees to the conditions described below:
- (a) that the permit is issued on a per month basis for one specific lot at a rate set by the Deputy City Manager or a person designated by the Deputy City Manager with no obligation on the City to renew the permit for a further month.
 - (b) that the permit will be displayed hanging from the inside rear-view mirror with the permit facing the front of the vehicle.
 - (c) that the permit is valid for the specific lot identified at time of purchase of the permit and is not transferable to any other lot.
 - (d) that the permit is valid for the licence plated vehicle(s) identified by the owner at the time of purchase of the permit and all licence plate(s) must have ownership(s) registered to the same address and are not transferable.
- (2) When the parking permit described in sub-section (1) of this section is appropriately displayed, the vehicle is permitted to park in the specified parking lot for which the permit was purchased without inserting coins into a parking meter or displaying a parking meter receipt for time purchased.
- (3) No person who has purchased a monthly parking permit shall park a vehicle on a municipal parking lot without displaying the parking permit issued for that specific parking lot as described in sub-section (1)(a) of this section herein.

- (4) No person shall park or permit to be parked a vehicle in a reserved parking space unless the vehicle displays a monthly permit for the specific lot.

No Long Vehicle Parking

61. No person shall park any motor vehicle more than 6.1 meters in length in any of the parking lots mentioned in section 56 at anytime.

PART 3 - UNMETERED OFF-STREET MUNICIPAL PARKING

Unmetered Municipal Parking Lots (Schedule 30 and 31)

62. The premises owned by the Corporation and described in Schedule 30 are hereby designated as parking lots to be used for the unmetered parking of motor vehicles until the premises are otherwise required.

Preparation of Parking Lots

63. The Deputy City Manager or person designated by the Deputy City Manager is hereby authorized and directed to place the various parking lots mentioned in section 62 in condition for the parking of motor vehicles, including surfacing, fencing and lighting thereof, the indication of parking areas and traffic lanes by painting, for off-street parking to accommodate approximately the number of motor vehicles mentioned in section 58 for any given premises.

Lawful Use of Space

64. Upon completion of the work mentioned in section 62 for each lot mentioned in Schedule 31, no person shall park a motor vehicle beyond the maximum number of consecutive hours mentioned in Column 6 thereof during the times mentioned in Column 4 thereof on any of the days mentioned in Column 5 thereof, and during such times on such days no person shall park a motor vehicle on any of the parking lots except in a designated parking space.

Maximum Permitted Parking

65. During the hours on the days mentioned in section 63, no person shall park any motor vehicle on any of the parking lots mentioned in section 61 for a period which at any time exceeds the maximum limit for the particular parking lot Schedule 31, Column 6.

Off-hours Parking

66. (1) A motor vehicle may be parked or remain parked on any of the parking lots mentioned in section 61 at any time between 6:00 p.m. and 10:00 p.m., Monday through Friday and at any time between 6:00 a.m. and 10:00 p.m. on Saturdays, on Sundays and on Holidays, unless prohibited in section 61.
- (2) No person shall park or leave parked on any of the parking lots mentioned in Section 61 at any time that does not occur during the hours or the days mentioned in section 63 for the particular lot or in subsection 65 (1) of this by-law.

No Long Vehicle Parking

67. No person shall park any motor vehicle more than 6.1 meters in length in any of the parking lots mentioned in section 61 at any time.

PART 4 - FIRE ROUTES

Official Signs (Schedule 2)

68. (1) In this part, "official sign" means a fire route sign in the form set out in Schedule 2 to this by-law.
- (2) Fire route signs bearing the words "By-law P.S. 69-216" or "By-law P.S. 87-418" or "By-law P.S. 99-285" or "By-law P.S. 101-73" or "By-law P.S.-107, or signs in accordance with Schedule 36 to this By-law, shall be deemed to be official signs pursuant to this By-law, so long as they were in place on the date of the passage of this By-law.
- (3) Similarly, all fire route signs legally in place on the 31st of December 1992 in areas annexed to the Corporation as of January 1, 1993 and formerly located in and forming part of the Town of Westminster, the Township of London, the Township of Delaware, the Township of North Dorchester or the Township of West Nissouri, shall be deemed to be official signs pursuant to this by-law.
- (4) All signs used to replace fire route signs described in subsection (2) and (3) of this section, shall be in the form as set out in Schedule 2 to this by-law.

Establishment of Fire Routes

69. A private roadway along which approval has been given by the Corporation for the erection of official signs is a fire route.

Fire Chief's Order

70. If, after inspection of any building, the Fire Chief of the Corporation is satisfied that, in order to suppress and prevent the spread of fires, a fire route is warranted in respect of any building, they may serve or cause to be serviced by personal service or by prepaid registered mail to the owner of the building shown on the records of the Land Registry Office, an order requiring the owner to comply with the provisions of *Fire Code* and/or *Building Code Act* Regulations, and every owner shall comply with such order within sixty (60) days of the date of its service upon him or its mailing to him.

Agreement with Owner of Roadway (Schedule 32)

71. The Corporation and the owner of a private roadway may enter into an agreement in the form set out in Schedule 32 of this by-law or in a development agreement pursuant to the site plan approval process providing for the designation of the roadway as a fire route.

Tampering with Signs

72. No person shall move, remove or interfere with an official sign along a fire route or obstruct a view of an official sign along a fire route.

Conflicting Signs on Fire Routes

73. No person shall erect or maintain along a fire route any sign which may conflict or be confused with an official sign.

Unauthorized Use of Signs

74. No person shall erect or maintain a facsimile of an official sign along any private roadway whether a fire route or not.

No Parking on Fire Route

75. (1) Where official signs are erected and on display, no person shall stop a vehicle along a fire route or so that any part of a vehicle is located within the fire route.
- (2) Where official signs are erected and on display, no person shall park a vehicle along a fire route or so that any part of a vehicle is located within the fire route.
- (3) Subsection 74 (1) and (2) does not apply to a passenger vehicle of the London Transit Commission using bus stops when official signs are erected and on display, which signs are hereby authorized.

PART 5 – ON-STREET PARKING FOR THE DISABLED

Parking Space for Disabled Persons (Schedule 33)

76. Notwithstanding the provisions of this or any other by-law, no person shall park, stand, stop or leave a motor vehicle in any designated on-street parking space where official “Disabled Parking Permit” signs are erected and on display,
- (a) that is operated by or carries a disabled person, and
- (b) that is identified by a current original identifying marker; and
- (c) that is parked entirely within a designated parking space.

Display of Permit

77. An identifying marker, shall be displayed on
- (a) the inner surface of the windshield, as close as practicable to the lower left-hand corner and as close as practicable to the left-hand side of the motor vehicle, or
- (b) the outer surface of the sun visor on the left-hand side of the motor vehicle to be visible through the windshield from the exterior of the car when the sun visor is in a lowered position.

Prohibitions Regarding Permits

78. No person shall
- (a) deface or alter any current original identifying marker furnished by the Ministry of Transportation;
 - (b) use or permit the use of a defaced or altered current original identifying marker furnished by the Ministry of Transportation;
 - (c) use or permit the use of a current original identifying marker furnished by the Ministry of Transportation except the disabled person to whom the current original identifying marker is furnished; or a person transporting such disabled person;
 - (d) without the authority of the person to whom a current original identifying marker has been issued, remove a current original identifying marker furnished by the Ministry of Transportation from a motor vehicle.

PART 6 - OFF-STREET PARKING FOR THE DISABLED

Designation of Parking Spaces

79. (1) Where in a public parking lot or facility one or more parking spaces are intended for the sole use of a vehicle of a disabled person, the owner or operator of the public parking lot or facility shall identify each such parking space by erecting an official "disable permit parking" sign in such a manner that the official "disable permit parking" sign shall be clearly visible to the operator of any vehicle approaching or entering such parking space. The official "disable permit parking" sign shall be erected on a post secured in the ground or on a wall. The official "disable permit parking" sign shall be at the front of the parking space in the middle so that the sign is between 1.5 m and 2.0 m when measuring from the grade to the centre of the sign.
- (2) Where the requirements of subsection (1) of this section are complied with, each such parking space is for the purposes of this by-law a designated parking space for the sole use of vehicles of disabled persons.
- (3) Notwithstanding any provision in this Part to the contrary, no designated parking space shall be in a fire route designated under Part 5 of this by-law.

Parking Space for Disabled Persons

80. (1) No person shall park, stand, stop or leave a motor vehicle in any designated parking space except a motor vehicle that is identified by a current original identifying marker.
- (2) No person shall park, stand, stop, or leave a motor vehicle in an access aisle.
- (3) No person shall park more than one vehicle in anyone parking space at any one time.
- (4) No person shall park a vehicle in a parking space that is partly or completely occupied by another vehicle.

PART 7 – UNLICENSED VEHICLE

Unlicensed Vehicles

81. (Unless otherwise permitted in this By-law, no person shall park a vehicle on any highway or parking space if such vehicle is an unlicensed vehicle.

PART 8 - PRIVATELY-OWNED LOTS

Privately-Owned Off-Street Parking Lots

82. No person shall permit a vehicle to be parked in the same parking space in a privately-owned parking lot or other parking facility for a longer period at any one time than the maximum period allowable, if any, for such vehicle as prescribed by signs posted upon such lot or facility pursuant to Parts 12 and 13 of the Business Licensing By-law.
- (1) No person shall permit a vehicle to be parked in a privately - owned parking lot or other parking facility without the authorization of the owner of the parking lot or parking facility when signs are posted at all entrances to such parking lot or parking facility prohibiting such unauthorized parking.
 - (2) No person shall permit a vehicle to be parked or left on privately-owned land not used as a parking lot or other parking facility without the authorization of the owner or occupant of that land.
 - (3) In sections 81, 81.1 and 81.2 of this By-law, “privately-owned” means not owned or occupied by the Corporation.

PART 9 - GENERAL PROVISIONS

General Penalty

83. Except where otherwise expressly provided by this by-law or the Highway Traffic Act, every person who
- (a) contravenes any provision of this by-law is guilty of an offence and upon conviction is liable to an administrative monetary penalty as per Schedule A of the Administrative Monetary Penalty System By-law;
 - (b) penalty notices indicating a contravention of the by-law shall be issued in accordance with the Administrative Monetary Penalty System By-law;
 - (c) a motor vehicle owner who is served with a penalty notice under this by-law may request a review of the matter in accordance with the Administrative Monetary Penalty System By-law.

Illegally Parked Vehicles

84. Where a vehicle has been left parked, stopped or left standing in contravention of this by-law as passed, the owner of the vehicle, notwithstanding that he was not the driver of the vehicle at the time of the contravention of the by-law, is guilty of an offence and is liable to the fine prescribed for the offence unless, at the time of the offence, the vehicle was in the possession of some person other than the

owner without the owner's consent.

- (1) No person shall permit a vehicle to be parked or left on Corporation-owned or occupied land without the authorization of the Corporation.
- (2) A Municipal Law Enforcement Officer or Police Officer may cause a vehicle parked or left in contravention of this By-law to be moved or taken to and placed or stored in a suitable place and all costs and charges for removing, care and storage, if any, are a lien against the said vehicle which may be enforced in the manner provided by the *Repair and Storage Liens Act*.

Excess Coins in Parking Meters

85. Where a person deposits one or more coins in a parking meter more than that required for the parking time allowed by the meter, no change shall be remitted and no increase in parking time shall be allowed.

Meter Feeding Permitted in December

86. Notwithstanding any other sections of this by-law to the contrary, sections 48 and 49 shall not apply for the period from December 1 to December 31 of any year.

Executive Acts Authorized

87. The Mayor and the Administration are hereby authorized to do all things and the Mayor and City Clerk are hereby authorized to execute on behalf and under the seal of the Corporation any document necessary to give effect to this by-law.

Headings Not Part of By-law

88. The headings in the body of this by-law form no part of the by-law but are inserted for convenience of reference only.

Deviation From Form

89. Where a form or words or expressions are prescribed in any Schedule to this by-law, deviations therefrom not affecting the substance or calculated to mislead do not vitiate them.

Conflict with Highway Traffic Act

90. In the event of conflict between the provisions of this by-law and the Highway Traffic Act, the provisions of the said *Act* prevail.

Repeal

91. By-law No. P.S.-113 and all of its amendments shall be repealed on the date this by-law comes into force and effect.

Short Title

92. The short title of this by-law is the Traffic and Parking By-law.

Commencement

93. This by-law comes into force and effect on January 31, 2022.

PASSED in Open Council on December 7, 2021.

Ed Holder
Mayor

Catharine Saunders
City Clerk

First Reading – December 7, 2021
Second Reading – December 7, 2021
Third Reading – December 7, 2021

TABLE OF SCHEDULES

SCHEDULE	SECTION	DESCRIPTION
1	5	Administrative Approval Criteria
2	6	Official Signs
3	9	Prohibited Stopping on Specified Street
4	11	Prohibited Parking on Specified Street
5	12	Prohibited Parking at Bus/Paratransit Stops
6	13	Prohibited Parking at Taxi Stands
7	14	Prohibited Parking at Loading Zones
8	16	Restricted Parking on Specified Streets
9	17	Restricted Parking on Specified Streets – Residential Parking Pass
10	18	Angle Parking Permitted on Specified Streets
11	21	Prohibited Turns
12	22	Designated Lane Movements
13	23	Reserved Lanes
14	25 (1)	Entering Highway (Stop Signs on Specified Streets)
15	25 (2)	Entering Highway (Yield Signs on Specified Streets)
16	27	One Way Streets
17	28	Through Highways
18	29	Pedestrian Crossovers
19	30	Heavy Truck Restrictions
20	31	Reduced Load Limits
21	32	School Bus Loading Zones
22	35	Vehicles Prohibited
23	36	Pedestrians Prohibited
24	38 (1)	Rate of Speed
25	38 (2)	Area Speed Limits
26	39	Community Safety Zones
27	41	Metered Zones
28	56	Metered Municipal and Public Parking Lots (Drawings)
29	56	Metered Municipal and Public Parking Lots

30	62	Unmetered Off-Street Municipal Parking Lots (Drawings)
31	62	Unmetered Off-Street Municipal Parking Lots
32	71	Fire Route Agreement
33	76	Designated Parking Spaces - Disabled Persons

SCHEDULE 1 – CRITERIA

Notification of Authorized Changes (Section 5)

5. (a) The ward Councillor in whose jurisdiction the authorized change applies shall be notified of the change prior to implementation; and
- (b) For parking related changes, the property owners and tenants that have frontage or flankage within 35 m shall be notified of the pending change and they will be notified of a Civic Works Committee meeting date where they may dispute the decision, if necessary.

No Stopping in Posted Locations (Section 9 (2))

9. The Deputy City Manager or a person designated by the Deputy City Manager may erect or remove No Stopping signs using the following criteria:
 - (a) Upon a bridge or in a subway or within 30 metres of either end thereof;
 - (b) Within a traffic circle or within 20 metres thereof;
 - (c) On the right-hand side of any two-way roadway and on either side of any one-way roadway, within 30 metres on the vehicular approach side and within 6 metres on the vehicular departure side of any railway crossing or railway crossing warning signal;
 - (d) Within 15 metres of an intersection with any highway;
 - (e) Within 100 metres of any signalized intersection measured from the stopping location defined in the Ontario Highway Traffic Act;
 - (f) Within 15 metres of the approach side or within 10 metres of the departing side of a crosswalk that is controlled by a traffic signal not located at an intersection, pedestrian crossover or school crossing;
 - (g) Along a highway or part of a highway to allow for the safe and efficient movement of traffic to address traffic changes because of construction and special events;
 - (h) On any part of the furthest right lane when traffic volumes exceed the design volume of 750 vehicles per hour;
 - (i) On any part of the furthest left lane of a one-way street when traffic volumes exceed the design volume of 750 vehicles per hour;
 - (j) within any part of a reserved lane for bicycles as identified with official “Reserved Bicycle Lane” signs if the nearest loading area is equal to or less than 100 m or where there is limited fronting properties;
 - (k) within any part of a reserved lane for bicycles as identified with official “Reserved Bicycle Lane” signs from 6:30 am to 9:30 am and 3:30 pm to 6:30 pm, Monday to Friday if the nearest loading area is greater than 100 m; or
 - (l) where a minimum of 51% of property owners or tenants that have frontage or flankage within 35 m of the proposed parking regulation change support the change in the no stopping regulation; excludes commercial and multi-

family properties with off-street parking.

No Parking in Posted Locations (Section 10 (1))

10. The Deputy City Manager or a person designated by the Deputy City Manager may erect or remove No Parking signs using the following criteria:
 - (a) in front of the entrance to an office building;
 - (b) in front of the entrance to a hospital;
 - (c) within 20 metres of any intersection, commercial driveway or multi-family residential driveway;
 - (d) within 8 metres of the location of a fire hall and the premises used in connection therewith on that side of the street on which such fire hall is located, or on the opposite side of the street within 15 metres of a point opposite the projected driveway exit of such fire hall;
 - (e) upon that side of the street and immediately adjacent to any school property;
 - (f) upon that side of the street and immediately adjacent to the frontage or flankage of any service station providing fuel for motor vehicles;
 - (g) within 30 metres of any intersection controlled by traffic signals;
 - (h) within 30 metres of the approach side or within 15 metres of the departing side of a crosswalk that is controlled by a traffic signal not located at an intersection, pedestrian crossover or school crossing;
 - (i) within 30 metres of any railway level crossing;
 - (j) within the limits of a roundabout and within 20 metres on any approach street to a roundabout;
 - (k) Immediately adjacent to an inner curb within a cul-de-sac, where a cul-de-sac is constructed with an inner and outer curb;
 - (l) within any part of a reserved lane for bicycles as identified with official "Reserved Bicycle Lane" signs;
 - (m) within 1 metre of a sidewalk where it intersects a roadway or shoulder;
 - (n) within 1 metre of a Canada Post Community Mailbox or where the Community Mailbox is set back from the roadway, within 1 meter of the point at which defines the outer edge of the Community Mailbox at the right angles to the edge of the roadway intersects such edge at any time, when the Community Mailbox is facing the roadway and the presence of sidewalk access is absent;
 - (o) within 30 meters of the approach side of a bus stop or within 15 meters of the departing side of a bus stop;
 - (p) on one side of a road where the width of the roadway is 7.3 m or less;
 - (q) within 20 meters of a curve where visibility is restricted; or
 - (r) where a minimum of 51% of property owners or tenants that have frontage or flankage within 35 m of the proposed parking regulation change support the change in the no parking regulation; excludes commercial and multi-family properties with off-street parking.

No Parking at Taxi Stands (Section 13 (1))

13. The Deputy City Manager or a person designated by the Deputy City Manager may erect or remove Taxi Stand signs using the following criteria:
 - (a) Where there is support from the taxi industry;
 - (b) where a minimum of 51% of property owners or tenants that have frontage or flankage within 35 m of the proposed taxi stand and/or business improvement associations; and
 - (c) Where parking is currently permitted.

No Parking in Loading Zones (Section 14)

14. The Deputy City Manager or a person designated by the Deputy City Manager may erect or remove Loading Zone signs using the following criteria:
 - (a) Where no alternative locations (e.g., alleys, off street) are available;
 - (b) where the proposed loading zones do not impact the safety or capacity of the road; and
 - (c) where a minimum of 51% of property owners or tenants that have frontage or flankage within 35 m of the proposed loading zone and/or business improvement associations.

Restricted Parking on Specified Streets (Section 16)

16. The Deputy City Manager or a person designated by the Deputy City Manager may erect or remove Restricted Parking signs using the following criteria:
 - (a) where there is a demonstrated need to create turnover of parking stalls in consultation with impacted businesses and/or business improvement associations; or
 - (b) where a minimum of 51% of property owners or tenants that have frontage or flankage within 35 m of the proposed parking regulation change support the change in the restricted parking change; excludes commercial and multi-family properties with off-street parking.

Residential Parking Pass (Section 17)

17. The Deputy City Manager or a person designated by the Deputy City Manager may erect or remove Residential Parking Pass signs using the following criteria:
 - (a) where a minimum of 50% of impacted property owners and/or tenants respond to the residential parking pass survey and a minimum of 67% of respondents support the implementation or removal of the residential parking pass program.

Prohibited Turns (Section 21)

21. The Deputy City Manager or a person designated by the Deputy City Manager may erect or remove Prohibited Turn signs using the following criteria:

- (a) where turning is prohibited by a traffic island or by an intersecting one-way street; or
- (b) No right turns on red or no left turn on red where;
 - (i) A turn lane is not immediately adjacent to the curb or shoulder; or
 - (ii) A two-stage bicycle box is located immediately in front of the turning movement.

Designated Lane Movements (Section 22)

22. The Deputy City Manager or a person designated by the Deputy City Manager may erect or remove Designated Lane Movements signs using the following criteria:
- (a) Where the furthest right lane ends at an intersection; or
 - (b) Two or more lanes are used for turning in the same direction;

Reserved Lane (Section 23)

23. The Deputy City Manager or a person designated by the Deputy City Manager may erect or remove Reserved Lane signs using the following criteria:
- (a) Where the lane is created for bicycle use only; or
 - (b) Where the lane is created for transit use only.

Entering Highways (Section 25)

25. The Deputy City Manager or a person designated by the Deputy City Manager may erect or remove Stop and Yield signs using the following criteria:
- (a) Stop control signs where the following criteria are met;
 - (i) A Neighbourhood Connector that intersects a Rapid Transit Boulevard, Urban Thoroughfare, Civic Boulevard or Main Street;
 - (ii) A Neighbourhood Street that intersects a Rapid Transit Boulevard, Urban Thoroughfare, Civic Boulevard, Main Street or Neighbourhood Connector;
 - (iii) A Neighbourhood Street (Street A) servicing 16 or more units that intersects a Neighbourhood Street servicing more units than Street A;
 - (iv) A Rural Connector intersects a Rural Thoroughfare; or
 - (v) An intersection that is not controlled by a Yield sign as identified below.
 - (b) Yield control where;
 - (i) Streets entering a roundabout; or
 - (ii) A Neighbourhood Street (Street A) servicing 15 or fewer units that

intersects a Neighbourhood Street servicing 44 or fewer units including those serviced by Street A.

Through Highways (Section 28)

28. The Deputy City Manager or a person designated by the Deputy City Manager may designate a highway or part thereof as a Through Highway using the following criteria:
- (a) Expressways;
 - (b) Urban Thoroughfares except at intersections with streets identified in subsection (a);
 - (c) Rapid Transit Boulevards except at intersections with streets identified in subsection (a) and (b);
 - (d) Civic Boulevards except at intersections with streets identified in subsection (a), (b) and (c);
 - (e) Main Streets except at intersections with streets identified in subsection (a), (b), (c) and (d);
 - (f) Neighbourhood Connectors except at intersections with streets identified in subsection (a), (b), (c), (d) and (e);
 - (g) Rural Thoroughfares except at intersections with streets identified in subsection (a), (b), (c), (d), (e) and (f);
 - (h) Rural Connectors except at intersections with streets identified in subsection (a), (b), (c), (d), (e), (f) and (g).

School Bus Loading Zones (Section 32)

32. The Deputy City Manager or a person designated by the Deputy City Manager may erect or remove School Bus Loading signs using the following criteria:
- (a) Where areas are identified following consultation with:
 - (i) the appropriate school board; and
 - (ii) the school transportation service provider, and
 - (b) 'School bus loading' zones are on the same side as the school facility.

On-Street Parking Meter Zones (Section 41)

41. The Deputy City Manager or a person designated by the Deputy City Manager may designate a highway or part thereof as an On-street Parking Meter zone using the following criteria:
- (a) The on-street parking meter zone was previously approved by Municipal Council; and
 - (b) Where supported by the local business improvement association or by a minimum of 51% of impacted property owners or tenants that have

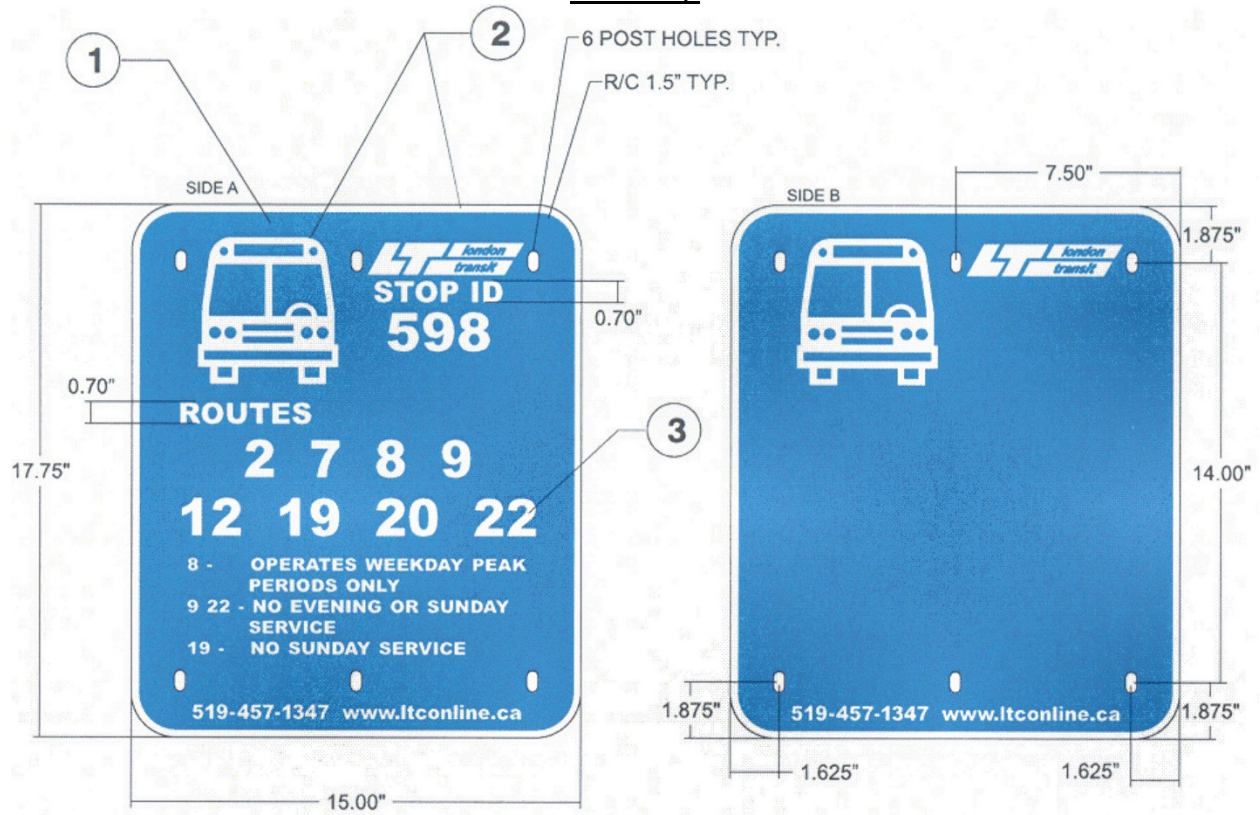
frontage or flankage within 35 m where a business improvement association is not present.

Parking Space for Disabled Persons (Section 75)

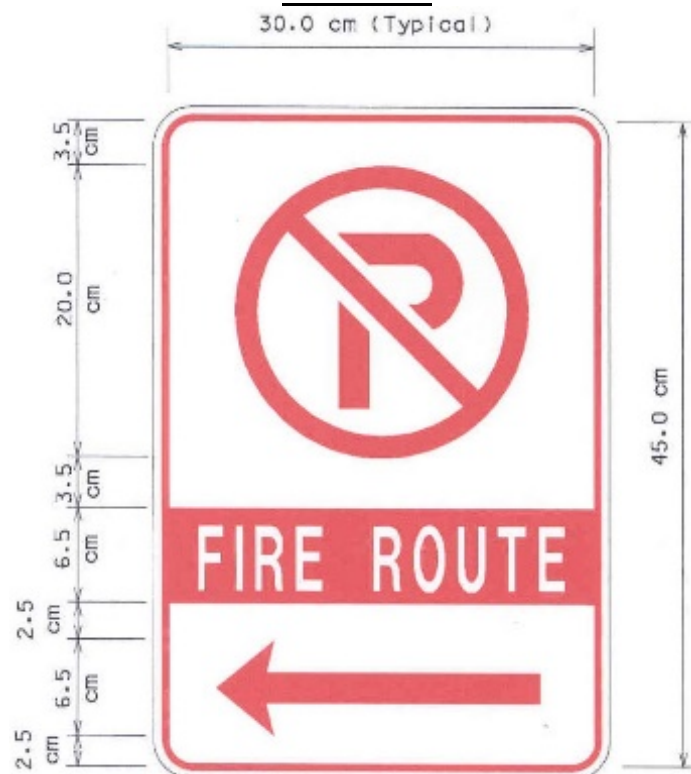
75. The Deputy City Manager or a person designated by the Deputy City Manager may erect or remove Disabled Persons Parking signs using the following criteria:
- (a) Where necessary as per the Accessibility for Ontarians with Disabilities Act and/or in consultation with the Accessibility Advisory Committee.

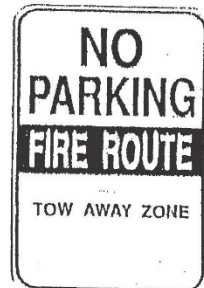
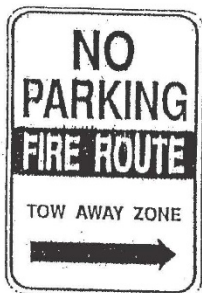
SCHEDULE 2 – NON-STANDARD SIGNAGE

Bus Stop



Fire Route





ALTERNATE DIRECTIONAL INDICATORS

Colour		Blank		Supports	
Message and Border	Red	Number	Aluminum Blank 6	Size and Type	City Standard
Background	Reflective Silver	Colour of Back	Aluminum	Colour	Aluminum

Loading Zone



Paratransit Stop



Residential Parking Pass



Electric Vehicle Charging



SCHEDULE 3 - NO STOPPING

1-Street	2-Side	3-From	4-To	5-Period
Adelaide Street N	Both	Huron Street	Thompson Road	7:30 am to 9:00 am & 4:00 pm to 6:00 pm Monday to Friday
Adelaide Street N	Both	100m north of Grenfell Drive	Sunningdale Road W	Anytime
Adelaide Street N	East	A point 43 m north of Queens Avenue	A point 78 m south of the said street	Anytime
Adelaide Street N	West	Cheapside Street	46 m south	Anytime
Adelaide Street S	Both	Bradley Avenue	Southdale Road E	Anytime
Adelaide Street S	East	Thompson Road	89 m north	Anytime
Admiral Drive	East	A point 193 m north of Trafalgar Street	A point 85 m north of said street	8:00 am to 6:00 pm Monday to Friday
Admiral Drive	West	A point 158 m north of Trafalgar Street	A point 120 m north of said street	8:00 am to 6:00 pm Monday to Friday
Alexander Street	South	Wellington Road	61 m east	Anytime
Ann Street	North	St. George Street	61 m east	Anytime
Ashley Crescent	North	A point 250 m east of Jalna Boulevard (north intersection)	A point 275 m east of Jalna Boulevard (north intersection)	8:00 am to 9:00 am & 3:00 pm to 4:00 pm Monday to Friday September 1 st to June 30 th
Ashley Crescent	South	A point 202 m east of Jalna Boulevard (north intersection)	A point 305 m east of Jalna Boulevard (north intersection)	8:00 am to 4:00 pm Monday to Friday
Askin Street	North	Wharnccliffe Road S	A point 56 m east of Wharnccliffe Road S	8:00 am to 4:00 pm Monday-Friday
Askin Street	South	Wharnccliffe Road S	A point 87 m east of Wharnccliffe Road S	8:00 am to 9:00 am & 2:00 pm to 4:00 pm Monday-Friday Sept. 1 st - June 30 th
Audrey Avenue	Both	Huron Street	Broughdale Avenue	Anytime from 12:01 a.m. of the last Saturday in September to 11:59 p.m. of the last Saturday in September
Barker Street	West	A point 35 m south of Mody Court	Wyndham Crescent (south intersection)	8:00 am to 4:00 pm Monday to Friday
Base Line Road W	Both	Cotswold Gate	McGregor Avenue	Anytime
Base Line Road W	East	Southcrest Drive	A point 83 m south of Southview Crescent	8:00 am to 6:00 pm Monday to Friday
Base Line Road W	North	A point 23 m west of Delta Place	Delta Place	Anytime
Bathurst Street	South	Ridout Street N	20 m east	Anytime
Bathurst Street	South	Talbot Street	34 m west	Anytime
Bathurst Street	South	Maitland Street	39 m east	Anytime
Belfield Street	West	A point 60 m south of Kipps Lane	A point 160 m south of the said street	Anytime

Belfield Street	West	Monsarrat Avenue	38 m southerly	Anytime
Belgrave Avenue	East	Tecumseh Avenue E	Baker Street	Anytime
Blackfriars Street	South	A point 20 m west of Wilson Avenue	Wilson avenue	Anytime
Blackfriars Street	South	Napier Street	A point 71 m east of Napier Street	Anytime
Bonaventure Drive	West	A point 35 m south of Moreau Crescent (south leg)	A point 64 m south of said street	Anytime
Bow Street	East	A point 43 m north of Noel Street	A point 20 m south of said street	Anytime
Bow Street	West	A point 20 m north of Noel Street	A point 20 m south of said street	Anytime
Bow Street	West	A point 20 m south of Noel Street	A point 130 m north of Exmouth Drive	8:00 am to 6:00 pm 3:00 pm to 4:00 pm Monday to Friday
Bradley Avenue	Both	Ernest Avenue	Wellington Road	Anytime
Briscoe Street East	South	A point 65 m west of Wortley Road	A point 28 m west of Wortley Road	8:00 am to 6:00 pm Monday to Friday
Broughdale Avenue	Both	West limit of Broughdale Avenue	Richmond Street	Anytime from 12:01 a.m. of the last Saturday in September to 11:59 p.m. of the last Saturday in September
Bruce Street	Both	Wharnccliffe Road S	Ridout Street	6:30 am to 9:30 am & 3:30 pm to 6:30 pm Monday to Friday
Brydges Street	North	Hale Street	106 m easterly	Anytime
Brydges Street	Both	Egerton Street	Highbury Avenue N	Anytime
Brydges Street	South	A point 95 m west of Hale Street	Hale Street	Anytime
Byron Baseline Road	Both	Wickerson Road	Blake Street	Anytime
Byron Baseline Road	Both	Blake Street	Blake Street	6:30 am to 9:30 am & 3:30 pm to 6:30 pm Monday to Friday
Byron Baseline Road	Both	Byron Avenue	97 m east of Boler Road	Anytime
Byron Baseline Road	Both	97 m east of Boler Road	North Street	6:30 am to 9:30 am & 3:30 pm to 6:30 pm Monday to Friday
Byron Baseline Road	South	Brock Street	Byron Boulevard	Anytime
Cairn Street	East	A point 36 meters south of Cleveland Avenue	Three Valley Crescent (north leg)	8:00 am to 9:00 am & 3:00 pm to 4:00 pm Monday to Fridays
Carfrae Crescent	East	A point 329 m north of Gerrard Street	Grand Avenue	7:30 am to 9:00 am Monday to Friday

Carfrae Crescent	West	Grand Avenue	A point 473 m north of Grand Avenue	Anytime
Carlton Avenue	North	A point 53 m west of William Street	A point 75 m west of the said street	Anytime
Carrick Lane	North & South	Sunnyside Drive	A point 43 m east of said street	8:30 am to 9:00 am and 3:00 pm to 4:00 pm. Monday to Friday September 1 st to June 30 th
Cathcart Street	East	Emery Street	25 m southerly	Anytime
Centennial Lane	East	Princess avenue	Dufferin Avenue	Anytime
Centennial Lane	West	A point 78 m north of Dufferin Avenue	Dufferin Avenue	Anytime
Central Avenue	North	Adelaide Street N	55 m east	Anytime
Central Avenue	South	Adelaide Street N	56 m east	Anytime
Cheapside Street	Both	Adelaide Street N	Taylor Street	6:30 am to 9:30 am & 3:30 pm to 6:30 pm Monday to Friday
Cheapside Street	Both	Taylor Street	Sandford Street	Anytime
Cheapside Street	South	Saint George Street	Richmond Street	6:30 am to 9:30 am & 3:30 pm to 6:30 pm Monday to Friday
Chelton Road	East	Cardigan Drive	A point 150 m south of Cardigan Drive	8:00 am to 4:00 pm Monday to Friday September 1 st to June 30 th
Chiddington Avenue	South	Huntington Avenue	Chiddington Gate	8:00 am to 9:00 am & 3:00 pm to 4:00 pm Monday to Friday
Chippendale Crescent	North	A point 64 m west of King Edward Avenue	A point 120 meters west of King Edward Avenue (south intersection)	8:00 am to 4:00 pm Monday to Friday September 1 st to June 30 th
Chippendale Crescent	South	A point 67 m west of King Edward Avenue	A point 122 m west of King Edward Avenue	Anytime
Chippewa Drive	North	A point 40 m west of Oakville Drive	A point 20 m west of Apache Road (east intersection)	8:00 am to 9:00 am & 2:00 pm to 4:00 pm, Monday to Friday September 1 st to June 30 th
Chippewa Drive	South & East	A point 40 m east of Pawnee Road	Oakville Avenue	Anytime
Clarence Street	East	A point 18 m north of King Street	King Street	Anytime
Clarence Street	West	King Street	A point 10 m south of said street	Anytime
Clarke Road	Both	Firestone Blvd	Charterhouse Crescent (North Intersection)	Anytime
Colborne Street	Both	Nelson Street	Grey Street	Anytime

Colborne Street	Both	Horton Street E	Dufferin Avenue	Anytime
Colborne Street	Both	Horton Street	Dufferin Avenue	Anytime
Colborne Street	East	Pall Mall Street	A point 95 m south of Pall Mall Street	Anytime
Colborne Street	West	Oxford Street	A point 37 m north of Piccadilly Street	Anytime
Colborne Street	West	A point 74 m north of Grey Street	A point 58 m south of the said street	Anytime
Colborne Street	West	Pall Mall Street	A point 80 m south of Pall Mall Street	Anytime
Colonel Talbot Road	Both	A point 115 m north of Southland Drive	A point 30 m south of said street	Anytime
Commissioners Road E	Both	Deveron Crescent	Meadowgate Blvd	Anytime
Commissioners Road W	Both	Stephen Street	Halls Mill Road	Anytime
Commissioners Road W	Both	Wonderland Road S	Viscount Road	Anytime
Commissioners Road W	Both	Stephen Street	A point 125 m east of Stephen Street	8:00 am to 6:00 pm Monday to Friday
Commissioners Road W	South	Halls Mills Road	Boler Road	7:30 am to 9:00 am & 4:00 pm to 6:00 pm Monday to Friday
Commissioners Road W	South	A point 92 m west of Boler Road	Boler Road	Anytime
Concord Crescent	South, East and North	A point 205 m west of Blue Forest Drive (north intersection)	A point 191 m west of Blue Forest Drive (south intersection)	8:00 am to 6:00 pm Monday to Friday
Connaught Avenue	South	Glasgow Street	Mornington Avenue	Anytime
Cove Road	Both	Orchard Street	Westerly limit of street	Anytime
Cove Road	North	A point 46 m west of Wharncliffe Road S	Wharncliffe Road S	Anytime
Cove Road	South	A point 65 m west of Wharncliffe Road S	Wharncliffe Road S	Anytime
Covent Market Place	Both	Talbot Street	43 m easterly	Anytime
Covent Market Place	North	A point 83 m east of Talbot Street	A point 113 m east of said street	Anytime
Covent Market Place	South & West	A point 80 m east of Talbot Street	A point 43 m north of King Street	Anytime
Dawn Drive	West	A point 20 m south of Moffat avenue	A point 130 m south of the said street	Anytime
Delta Place	Both	Base Line Road W	South end of street	8:00 am to 4:00 pm Monday to Friday
Denlaw Road	West	A point 16 m south of Lawson Road	A point 65 m south of said street	8:00 am to 6:00 pm Monday to Friday
Deveron Crescent	West	Frontenac Road	Oregon Road	8:00 am to 4:00 pm Monday to Friday
Duchess Avenue	North	A point 20 m east of Cathcart Street	A point 32 m east of Cathcart Street	8:00 a.m. to 4:00 p.m. Monday to Friday September 1 st to June 30 th

Duchess Avenue	North	A point 32 m east of Cathcart Street	A point 56 m east of Cathcart Street	8:15 a.m. to 9:15 a.m. and 3:00 p.m. to 4:00 p.m. Monday to Friday September 1 st to June 30 th
Dufferin Avenue	North	A point 20 m west of Richmond Street	Richmond Street	Anytime
Dufferin Avenue	North	Centennial Lane	Waterloo Street	Anytime
Dufferin Avenue	North	A point 20 m east of Wellington Street	A point 30 m east of Wellington Street on that portion which lies north of the road and constitutes the drive around in front of 300 Dufferin Avenue	Anytime
Dufferin Avenue	South	A point 119 m east of Talbot Street	Richmond Street	Anytime
Dulaney Drive	East	Ferndale Avenue	A point 45 m south Clifton Crescent	Anytime
Dulaney Drive	West	Ferndale Avenue	Stockton Street	8:00 am to 6:00 pm Monday to Friday
Duluth Crescent	South	Crystal Crescent (east intersection)	East limit of street	8:00 am to 6:00 pm Monday to Friday
Dundas Street	Both	Quebec Street	Highbury Avenue N	7:30 am to 9:00 am & 4:00 pm to 6:00 pm Monday to Friday
Dundas Street	North	Ridout Street N	A point 96 m east of Ridout Street N	Anytime
Dundas Street	North	A point 24 m west of Talbot Street	A point 18 m east of Talbot Street	Anytime
Dundas Street	North	A point 38 m east of Talbot Street	A point 31 m east of Richmond Street	Anytime
Dundas Street	North	A point 78 m east of Richmond Street	A point 19 m east of Clarence Street	Anytime
Dundas Street	North	A point 39 m east of Clarence Street	Wellington Street	Anytime
Dundas Street	North	A point 55 m east of Colborne Street	A point 39 m west of Maitland Street	8:00 am to 6:00 pm Monday to Friday
Dundas Street	North	Quebec Street	A point 23 m east of Quebec Street	Anytime
Dundas Street	North	Hale Street	A point 190 m east of Hale Street	Anytime
Dundas Street	North	Highbury Avenue N	First Street	7:30 am to 9:00 am & 4:00 pm to 6:00 pm Monday to Friday
Dundas Street	North	First Street	Clarke Road	4:00 pm to 6:00 pm Monday to Friday
Dundas Street	North	A point 80 m west of William Street	William Street	8:00 am to 6:00 pm Monday to Friday
Dundas Street	South	Thames River	94 m west of Ridout Street N	Anytime

Dundas Street	South	Quebec Street	Egerton Street	Anytime
Dundas Street	South	Ridout Street N	A point 34 m east of Ridout Street N	Anytime
Dundas Street	South	A point 55 m east of Ridout Street	A point 112 m east of Talbot Street	Anytime
Dundas Street	South	A point 134 m east of Talbot Street	A point 116 m east of Richmond Street	Anytime
Dundas Street	South	30 m west of Clarence Street	30 m east of Clarence Street	Anytime
Dundas Street	South	A point 77 m east of Clarence Street	Wellington Street	Anytime
Dundas Street	South	Waterloo Street	A point 65 m east of Dundas Street	Anytime
Dundas Street	South	A point 98 m east of William Street	Adelaide Street N	Anytime
Dundas Street	South	Lyle Street	A point 74 m west of Hewitt Street	Anytime
Dundas Street	South	Highbury Avenue N	Hale Street	4:00 pm to 6:00 pm Monday to Friday
Dundas Street	South	A point 26 m west of Hale Street	A point 190 m east of said street	Anytime
Dundas Street	South	Edmonton Street	Merlin Street	Anytime
Dundas Street	South	Wellington Street	A point 28 m east of Wellington Street	Anytime
Dunkirk Place	Both	Murray St	Wortley Road	Anytime
Edmonton Street	West	Dundas Street	A point 85 m south of Dundas Street	Anytime
Egerton Street	Both	Thames River	Grafton Street	6:30 am to 9:30 am & 3:30 pm to 6:30 pm Monday to Friday
Egerton Street	Both	Grafton Street	Dundas Street	Anytime
Egerton Street	East	Florence Street	Frances Street	4:00 pm to 6:00 pm Monday to Friday
Egerton Street	East	A point 60 m north of Trafalgar St	Trafalgar St	Anytime
Elizabeth Street	West	Queens Avenue	Dundas Street	Anytime
Elm Street	East	A point 96 m north of Hamilton Road	A point 30 m north of said street	Anytime
Elm Street	East	A point 30 m north of Hamilton Road	Hamilton Road	8:00 am to 6:00 pm Monday to Friday
Elm Street	West	A point 86 m north of Hamilton Road	Hamilton Road	8:00 am to 6:00 pm Monday to Friday
Elmwood Avenue E	Both	Wharncliffe Road	Wortley Road	6:30 am to 9:30 am & 3:30 pm to 6:30 pm Monday to Friday
Emery Street E	South	A point 60 m west of Cathcart Street	Cathcart Street	Anytime
Emery Street E	South	Wortley Road	A point 46 m east of Emery Street E	Anytime
Emery Street E	South	Ridout Street S	Belgrave Avenue	7:30 am to 9:00 am & 4:00 pm to 6:00 pm Monday to Friday
English Street	Both	Dundas Street	Queens Avenue	Anytime

Epworth Avenue	North	A point 88 m west of Meadowdown Drive	Meadowdown Drive	Anytime
Epworth Avenue	North	A point 93 m east of Meadowdown Drive	A point 135 m east of said street	Anytime
Epworth Avenue	North	A point 175 m east of Meadowdown Drive	Waterloo Street	Anytime
Epworth Avenue	South	A point 68 m east of Meadowdown Drive	A point 68 m west of Waterloo Street	Anytime
Ernest Avenue	West	A point 15 m south of Muriel Crescent	A point 55 m south of said street	Anytime
Exeter Road	North	Wellington Road	A point 170 m east of Wellington Road	Anytime
Fallon's Lane	West	A point 48 m north of Christians Drive	A point 78 m south of said street	8:00 am to 6:00 pm Monday to Friday
Fanshawe College Blvd	Both	Oxford Street	Cheapside Street	Anytime
Fanshawe Park Road E	Both	Adelaide Street	300m East of Highbury Avenue	Anytime
Fanshawe Park Road W	Both	Dalmagarry Road	500m east of Wonderland Road N	Anytime
Farnham Road	East	A point 140 m north of Farnham Grove	A point 30 m north of the said street	Anytime
Farnham Road	West	A point 130 m north of Farnham Grove	A point 70 m north of the said street	Anytime
Ferndale Avenue	South	Homeview Road	Nixon Avenue	Anytime
First Street	Both	A point 100m south of Oxford Street E	Oxford Street E	Anytime
Florence Street	Both	Rectory Street	Dundas Street	4:00 pm to 6:00 pm Monday to Friday
Florence Street	West	A point 120 m south of Dundas Street	A point 105 m north of Highbury N	Anytime
Ford Crescent	South	A point 32 m east of Coombs Avenue	A point 112 m east of Coombs Avenue	8:00 am to 6:00 pm Monday to Friday
Frances Street	South	Egerton Street	Ethel St	Anytime
Frobisher Crescent	Both	A point 20 m north of Hudson Drive	Hudson Drive	Anytime
Frontenac Road	South	A point 90 m west of Deveron Crescent	A point 50 m west of said street	Anytime
Fullarton Street	North	A point 54 m east of Talbot Street	A point 60 m east of said street	8:00 am to 6:00 pm Monday to Friday
Fuller Street	North	A point 20 m west of Fuller Place	A point 20 m east of said street	Anytime
Fuller Street	South	Regal Drive	Vesta Road	Anytime
Gardenwood Drive	North	A point 250 m north of Southcrest Drive	A point 152 m north of the said street	Anytime
Gardenwood Drive	East	A point 255 m north of Southcrest Drive	A point 165 m north of said street	8:00 am to 6:00 pm Monday to Friday
Glasgow Street	West	A point 50 m south of Oxford Street E	Piccadilly Street	Anytime
Glasgow Street	East	A point 80 m north of Piccadilly Street	A point 40 m north of said street	8:00 am to 6:00 pm Monday to Friday
Glenwood Avenue	West	A point 46 m north of Hamilton Road	A point 20 m north of the said street	8:00 am to 6:00 pm Monday to Friday
Glenwood Avenue	East	A point 44 m north of Hamilton Road	Hamilton Road	8:00 am to 6:00 pm Monday to Friday

Grand Avenue	North	Carfrae Crescent	Gerrard Street	4:00 pm to 6:00 pm Monday to Friday
Grand Avenue	South	High Street	Wellington Road	Anytime
Grey Street	North	Wellington Street	A point 36 m east of Wellington Street	Anytime
Grey Street	North	A point 44 m east of William Street	A point 60 m east of the said street	Anytime
Grey Street	South	Wellington Street	A point 69 m east of Wellington Street	Anytime
Grosvenor Street	North	A point 38 m west of Richmond Street	Richmond Street	Anytime
Grosvenor Street	North	A point 50 m west of Bedford Road	A point 15 m west of said street	Anytime
Grosvenor Street	North	Taylor Street	Elliot Street	Anytime
Grosvenor Street	South	A point 39 m west of Richmond Street	A point 62 m west of Wellington Street	Anytime
Grosvenor Street	South	A point 23 m west of Wellington Street	Wellington Street	Anytime
Grosvenor Street	South	A point 25 m west of Wellington Street	A point 27 m west of Wellington Street	Anytime
Grosvenor Street	South	A point 38 m west of Wellington Street	A point 40 m west of Wellington Street	Anytime
Grosvenor Street	South	A point 45 m west of Wellington Street	A point 47 m west of Wellington Street	Anytime
Guildwood Boulevard	West	A point 40 m north of St. Croix Avenue	A point 175 m south of said street	Anytime
Guildwood Boulevard	East (south intersection)	Lloyd Manor Crescent	A point 160 m south of St. Croix Avenue (west intersection)	8:00 am to 6:00 pm Monday to Friday
Hamilton Road	Both	Hale Street	Gore Road	6:30 am to 9:30 am & 3:30 pm to 6:30 pm Monday to Friday
Hamilton Road	North	Horton Street E	Pearl Street	7:30 am to 9:00 am & 4:00 pm to 6:00 pm Monday to Friday
Hamilton Road	North	Pearl Street	Egerton Street	7:30 am to 9:00 am Monday to Friday
Hamilton Road	North	Meadowlily Road N	A point 82 m east of Meadowlily Road N	Anytime
Hamilton Road	South	Horton Street E	Adelaide Street N	7:30 am to 9:00 am & 4:00 pm to 6:00 pm Monday to Friday
Hamilton Road	South	Adelaide Street N	Hydro Street	4:00 pm to 6:00 pm Monday to Friday
Hamilton Road	South	Rectory Street	A point 20 m west of Rectory Street	Anytime
Hastings Drive	East	A point 190 m of Virginia Road	A point 170 m north of Virginia Road	8:00 am to 4:00 pm Monday to Friday September 1 st to June 30 th

Hastings Drive	East	A point 150 m north of Virginia Road	A point 123 m north of Virginia Road	8:00 am to 4:00 pm Monday to Friday September 1 st to June 30 th
Hastings Drive	West	Chambers Avenue	Jennifer Road	Anytime
Hawthorne Road	North	A point 65 m east of Chapple Hill Road	A point 35 m west of Monmore Road	Anytime
Hawthorne Road	South	Jasmine Drive	Ranchwood Crescent	8:00 am to 10:00 am, 2:00 pm to 4:00 pm Monday to Friday September 1 st to June 30 th
Hawthorne Road	South	Monmore Road	A point 177 m east of said street	8:00 am to 6:00 pm Monday to Friday
Herkimer Street	East	A point 135 m north of Whetter Avenue	A point 70 m north of the said street	8:00 am to 6:00 pm Monday to Friday
High Street	West	McClary Avenue	A point 19 m south of Tecumseh Avenue E	Anytime
Highbury Avenue N	Both	Godfrey Drive	A point 130 m south of Godfrey Drive	Anytime
Highbury Avenue N	Both	Oxford Street E	Dundas Street	Anytime
Highbury Avenue N	Both	130m north of Edgevalley Road	Blackwell Blvd	Anytime
Highbury Avenue N	East	A point 125 m north of Hamilton Road	Hamilton Road	Anytime
Highbury Avenue N	East	Hamilton Road	Power Street	Anytime
Highbury Avenue N	West	Florence Street	A point 71 m north of Brydges Street	4:00 pm to 6:00 pm Monday to Friday
Highbury Avenue N	West	A point 71 m north of Brydges Street	Brydges Street	Anytime
Highbury Avenue N	West	A point 140 m north of Hamilton Road	A point 55 m south of said street	Anytime
Highbury Avenue N	West	Brydges Street	A point 122 m south of Brydges Street	Anytime
Highbury Avenue S	Both	A point 230 m south of Wilton Grove Road	A point 270 m north of Wilton Grove Road	Anytime
Hillview Boulevard	North	A point 30 m west of Cherokee Road	A point 75 m east of the said street	Anytime
Homestead Crescent	West	Blackacres Boulevard (east intersection)	A point 135 m south of Blackacres Boulevard (east intersection)	Anytime
Horton Street E	Both	Richmond Street	Hamilton Road	7:30 am to 9:00 am & 4:00 pm to 6:00 pm Monday to Friday
Horton Street E	North	Maitland Street	Hamilton Road	Anytime
Horton Street E	South	Ridout Street N	A point 25 m west of Ridout Street N	Anytime
Horton Street E	South	Richmond Street	A point 46 m east of Richmond Street	Anytime

Howard Avenue	West	A point 100 m south of Marianna Drive	A point 66 m south of Marianna Drive	7:30 a.m. to 8:30 a.m. and 2:30 p.m. to 3:30 p.m. Monday to Friday September 1 st to June 30 th
Hudson Drive	North	Baffin Road	Frobisher Crescent	8:00 am to 6:00 pm Monday to Friday
Hudson Drive	North	A point 20 m east of Frobisher Crescent	A point 20 m east of said street	Anytime
Hudson Drive	South	A point 50 m east of Baffin Place	A point 85 m east of said street	8:00 am to 4:00 pm Monday to Friday
Hunt Club Drive	North	A point 46 m west of Great Oak Crescent	A point 58 m east of Great Oak Crescent	8:00 am to 4:00 pm Monday to Friday September 1 st to June 30 th
Huron Street	Both	The Parkway	Richmond Street	Anytime from 12:01 a.m. of the last Saturday in September to 11:59 p.m. of the last Saturday in September
Huron Street	Both	William Street	Adelaide Street N	6:30 am to 9:30 am & 3:30 pm to 6:30 pm Monday to Friday
Huron Street	North	Richmond Street	A point 37 m east of Richmond Street	Anytime
Huron Street	North	A point 105 m west of Barker Street	A point 55 m west of Barker Street	8:00 a.m. to 4:00 p.m. Monday to Friday
Huron Street	South	Richmond Street	Wellington Street	7:30 am to 9:00 am & 4:00 pm to 6:00 pm Monday to Friday
Huron Street	South	Richmond Street	A point 43 m west of Richmond Street	Anytime
Huron Street	South	A point 52 m west of Waterloo Street	Waterloo Street	Anytime
Hyde Park Road	Both	Oxford Street W	Fanshawe Park Road W	Anytime
Hyman Street	Both	Richmond Street	A point 31 m west of Richmond Street	Anytime
Jacqueline Street	West	A point 54 m north of Maud Street	Maud Street	Anytime
Jacqueline Street	East	A point 51 m north of Maud Street	A point 6 m south of the said street	Anytime
Jellicoe Crescent	Both	A point 20 m north of Lola Street	A point 20 m south of said street	Anytime
John Street	South	A point 35 m west of Richmond Street	St. George Street	9:00 p.m. to 3:00 a.m. Monday to Friday
Kathleen Street	West	Dundas Street	A point 19 m north of Dundas Street	Anytime

Kilally Road	Both	Highbury Avenue	Webster Street.	Anytime
Killarney Street	West	McLean Drive (west intersection)	Benson Crescent	7:30 am to 9:00 am & 4:00 pm to 6:00 pm Monday to Friday
King Edward Avenue	West	A point 43 m north of Chippendale Crescent (south leg)	A point 27 m south of the said street	Anytime
King Street	Both	Maitland Street	William Street	7:00 am to 4:00 pm Monday to Friday
King Street	North	Egerton Street	A point 75 m east of Egerton Street	Anytime
King Street	North	Ridout Street N	A point 63 m east of Talbot Street	Anytime
King Street	North	A point 30 m west of Covent Market Place	Colborne Street	Anytime
King Street	South	Ridout Street N	A point 34 m east of Ridout Street N	Anytime
King Street	South	A point 54 m east of Ridout Street N	A point 71 m east of Richmond Street	Anytime
King Street	South	A point 77 m east of Richmond Street	A point 50 m west of Clarence Street	Anytime
King Street	South	Wellington Street	Rectory Street	Anytime
King Street	South	A point 21 m east of Clarence Street	A point 44 m west of Wellington Street	Anytime
King Street	South	A point 95 m west of Waterloo Street	A point 55 m west of Waterloo Street	Anytime
King Street	South	A point 24 m west of Waterloo Street	Colborne Street	Anytime
King Street	South	William Street	Ontario Street	7:30 am to 9:00 am & 4:00 pm to 6:00 pm Monday to Friday
King Street	South	Egerton Street	Kellogg Lane	Anytime
Kipps Lane	Both	Adelaide Street N	Belfield Street	6:30 am to 9:30 am & 3:30 pm to 6:30 pm Monday to Friday
Kipps Lane	Both	Belfield Street	Arbour Glen Crescent (east intersection)	Anytime
Landor Street	North	Wethered Street	A point 92 m east of Wethered Street	Anytime
Langley Street	West	A point 10 m south of Tecumseh Avenue W (south intersection)	A point 56 m south of said street	Anytime
Langmuir Avenue	South	Highbury Avenue N	A point 31 m west of Highbury Avenue N	Anytime
Lola Street	North	A point 45 m west of Jellicoe Street	A point 20 m west of said street	Anytime
Lorne Avenue	North	English Street	A point 23 m west of English Street	Anytime
Lorne Avenue	North	A point 81 m east of Elizabeth Street	A point 163 m east of said street	3:00 pm to 4:00 pm Monday to Friday
Lyle Street	West	King Street	A point 78 m south of King Street	Anytime
Lynden Crescent	East	Willard Crescent	Lansing Avenue	Anytime

Lynden Crescent	West	A point 48 m south of Commissioners Road W	A point 260 m south of Commissioners Road W	8:00 am to 4:00 pm Monday to Friday September 1 st to June 30 th
Maitland Street	East	A point 60 m south of Cheapside Street	A point 98 m north of Grosvenor Street	8:00 am to 6:00 pm Monday to Friday
Maitland Street	East	A point 98 m north of Grosvenor Street	A point 48 m north of Grosvenor Street	3:00 pm to 4:00 Monday to Friday
Maitland Street	East	Queens Avenue	A point 58 m south of Queens Avenue	Anytime
Maitland Street	East	A point 58 m south of Queens Avenue	A point 23 m north of Dundas Street	2:00 pm to 3:00 pm Monday to Friday
Maitland Street	West	A point 25 m south of Queens Avenue	A point 50 m north of Dundas Street	Anytime
Masson Court	North, East	A point 103 m north of Osgoode Drive	Osgoode Drive	8:00 am to 4:00 pm Monday to Friday
Masson Court	South, West	A point 131 m north to Osgoode Drive	Osgoode Drive	8:00 am to 4:00 pm Monday to Friday
McCormick Boulevard	East	Dundas Street	A point 39 m north of Dundas Street	Anytime
McLean Drive	North	Maxwell Crescent (west leg)	Tweed Crescent (west leg)	8:00 am to 6:00 pm Monday to Friday
McLean Drive	South	Glenora Drive	A point 55 m east of Maxwell Crescent (west leg)	8:00 am to 6:00 pm Monday to Friday
Meadowlily Road N	Both	Norlan Avenue	A point 250 m south of Norlan Avenue	Anytime
Michael Street	North	A point 22 m east of Irving Place (east intersection)	A point 80 m east of said street	Anytime
Millbank Drive	East	Haymarket Place	Harrow Crescent	8:00 am to 6:00 pm Monday to Friday
Millbank Drive (east leg)	West	A point 100 m north of Haymarket Place	A point 37 m south of the said street	Anytime
Montebello Drive	South	Tweedsmuir Avenue	A point 15 m west of Strathcona Drive	8:00 am to 9:00 am & 2:00 pm to 4:00 pm Monday to Friday September 1 st to June 30 th
Mountsfield Crescent	South, East	Mountsfield Drive	Ridout Street S	8:00 am to 4:00 pm Monday to Friday September 1 st to June 30 th
Mountsfield Drive	South	A point 50 m east of Wortley Road	Mountsfield Crescent	8:00 am to 4:00 pm Monday to Friday September 1 st to June 30 th
Nicole Avenue	North	A point 38 m west of Stackhouse Avenue	A point 138 m west of said street	8:00 am to 4:00 pm Monday to Friday
Nixon Avenue	Both	Southdale Road E	Ferndale Avenue	Anytime

Nixon Avenue	West	Clarendon Crescent	Ferndale Avenue	7:30 am to 9:00 am & 4:00 pm to 6:00 pm Monday to Friday
Oak Park Drive	North & East	Valetta Street	A point 153 m south of Valetta Street	8:00 am to 6:00 pm Monday to Friday
Oak Park Drive	South, West	A point 60 m east of Valetta Street	A point 150 m east of the said street	8:00 am to 6:00 pm Monday to Friday
Oakville Avenue	South	A point 15 m west of Tilipe Road	A point 25 m east of said street	Anytime
Oliver Street	East	A point 82 m north of May Street	A point 40 m north of said street	8:00 am to 6:00 pm Monday to Friday
Ontario Street	East	Dundas Street	King Street	7:30 am to 9:00 am & 4:00 pm to 6:00 pm Monday to Friday
Ontario Street	West	A point 38 m north of Dundas Street	Dundas Street	Anytime
Osgoode Drive	Both	A point 20 m north of Willow Lane	A point 20 m south of Willow Lane	Anytime
Osgoode Drive	East	Snowdon Crescent (south Intersection)	Harding Crescent (south intersection)	Anytime
Osgoode Drive	East	A point 195 m north of Snowdon Crescent	A point 143 m north of said street	Anytime
Osgoode Drive	West	Snowdon Crescent (south intersection)	Harding Crescent (south intersection)	8:00 am to 6:00 pm Monday to Friday
Osgoode Drive	West	A point 225 m north of Snowdon Crescent (north intersection)	A point 113 m north of the said street	Anytime
Osgoode Drive	West	A point 20 m north of Willow Lane	Masson Crescent	8:00 am to 6:00 pm Monday to Friday September 1 st to June 30 th
Oxford Street E	Both	Averswood Avenue	Second Street	Anytime
Oxford Street E	North	Adelaide Street N	A point 63 m west of Adelaide Street N	Anytime
Oxford Street E	North	Barker Street	Linwood Street	7:30 am to 9:00 am & 4:00 pm to 6:00 pm Monday to Friday
Oxford Street E	South	Richmond Street	A point 46 m west of Richmond Street	Anytime
Oxford Street E	South	Richmond Street	William Street	4:00 pm to 6:00 pm Monday to Friday
Oxford Street E	South	William Street	A point 95 m west of Adelaide Street N	7:30 am to 9:00 am & 4:00 pm to 6:00 pm Monday to Friday
Oxford Street E	South	Adelaide Street N	A point 95 m west of Adelaide Street N	Anytime

Oxford Street E	South	Sterling Street	Linwood Street	7:30 am to 9:00 am & 4:00 pm to 6:00 pm Monday to Friday
Oxford Street W	Both	Gunn Street	Talbot Street	Anytime
Oxford Street W	Both	Commissioners Road W	Sanatorium Road	Anytime
Oxford Street W	North	Capulet Lane	Wonderland Road N	Anytime
Oxford Street W	North	Platt's Lane	A point 63 m west of Adelaide Street N	4:00 pm to 6:00 pm Monday to Friday
Oxford Street W	North	Sanatorium Road	Hyde Park Road	Anytime
Oxford Street W	South	Sanatorium Road	490 m west of Hyde Park Road	Anytime
Oxford Street W	South	490 m west of Hyde Park Road	490 m west of Hyde Park Road	6:30 am to 9:30 am & 3:30 pm to 6:30 pm Monday to Friday
Oxford Street W	South	490 m west of Hyde Park Road	Hyde Park Road	Anytime
Oxford Street W	South	Capulet Lane	A point 150 m east of Capulet Lane	Anytime
Oxford Street W	South	Foster Avenue	Beaverbrook Avenue	7:30 am to 9:00 am Monday to Friday
Oxford Street W	South	Wharncliffe Road N	A point 46 m west of Richmond Street	7:30 am to 9:00 am & 4:00 pm to 6:00 pm Monday to Friday
Pall Mall Street	South	Wellington Street	A point 31 m east of Wellington Street	Anytime
Palmer Street	North & South	Wharncliffe Road N	A point 20 m west of Wharncliffe Road N	Anytime
Paymaster Avenue	North	Burlington Street	East end of street	8:00 am to 6:00 pm Monday to Friday
Piccadilly Street	South	Waterloo Street	A point 35 m east of said street	Anytime
Pinetree Drive	East, North & West	A point 219 north of Oban Crescent	A point 248 m north of Oban Crescent	Anytime
Platt's Lane	East	A point 84 m north of Oxford Street W	Oxford Street W	Anytime
Platt's Lane	West	A point 77 m north of Oxford Street W	Oxford Street W	Anytime
Platt's Lane	Both	Oxford Street W	Cherryhill Place	6:30 am to 9:30 am & 3:30 pm to 6:30 pm Monday to Friday
Platt's Lane	Both	Trott Drive	Western Road	Anytime
Pond Mills Road	Both	Millers Road	Oldham Street (south intersection)	Anytime
Pond Mills Road	Both	Burlington Crescent	335 m north of Cleveland Avenue	Anytime
Princess Avenue	North	A point 28 m east of Cartwright Street	A point 15 m west of Maitland Street	8:00 am to 6:00 pm Monday to Friday
Princess Avenue	South	Cartwright Street	Maitland Street	8:00 am to 4:00 pm Monday to Friday

Quarrier Road	South	A point 128 m west of Pelkey Road	A point 70 m west of Pelkey Road	Anytime
Quebec Street	Both	Queens Avenue	Mornington Avenue	Anytime
Queens Avenue	North	Thames River	Talbot Street	Anytime
Queens Avenue	North	Waterloo Street	Maitland Street	Anytime, Monday to Saturday
Queens Avenue	North	Peter Street	Adelaide Street N	6:30 am to 9:30 am & 3:30 pm to 6:30 pm Monday to Friday
Queens Avenue	North	Adelaide Street	Elizabeth Street	6:30 am to 9:30 am & 3:30 pm to 6:30 pm Monday to Friday
Queens Avenue	North	A point 358 m west of Talbot Street	Talbot Street	Anytime
Queens Avenue	North	Talbot Street	Clarence Street	4:00 pm to 6:00 pm Monday to Friday
Queens Avenue	North	A point 11 m west of Richmond Street	A point 68 m east of Richmond Street	Anytime
Queens Avenue	North	Clarence Street	A point 115 m east of Clarence Street	Anytime
Queens Avenue	North	Wellington Street	A point 25 m west of Wellington Street	Anytime
Queens Avenue	North	Wellington Street	Waterloo Street	4:00 pm to 6:00 pm Monday to Friday
Queens Avenue	North	Waterloo Street	Elizabeth Street	7:30 am to 9:00 am & 4:00 pm to 6:00 pm Monday to Friday
Queens Avenue	North	A point 68 m east of Richmond Street	A point 94 m east of Richmond Street	Anytime
Queens Avenue	North	Talbot Street	A point 84 m east of Talbot Street	Anytime
That portion of Queens Avenue lying north of Queens Avenue proper	North	Ridout Street N	A point 77 m east of the said street	Anytime
Queens Avenue	South	A point 167 m west of Ridout Street N	A point 102 m west of Ridout Street N	Anytime
Queens Avenue	South	A point 65 m west of Ridout Street N	A point 45 m west of Talbot Street	Anytime
Rectory Street	West	Hamilton Road	Nelson Street	Anytime
Regent Street	Both	The Parkway	Richmond Street	Anytime from 12:01 a.m. of the last Saturday in September to 11:59 p.m. of the last Saturday in September
Regis Place	North	A point 110 m west of Regis Avenue	Regis Avenue	8:00 am to 4:00 pm Monday to Friday

Regis Place	South, West and North	Regis Avenue	West limit of Regis Place	8:00 a.m. to 9:00 a.m. and 3:00 p.m. to 4:00 p.m. Monday to Friday September 1 st to June 30 th
Regis Avenue	West	Wayne Road	North limit of Regis Avenue	8:00 am to 4:00pm Monday to Friday
Regis Avenue	East, North and West	Wayne Road	North limit of Regis Avenue	8:00 a.m. to 9:00 a.m. and 3:00 p.m. to 4:00 p.m. Monday to Friday September 1 st to June 30 th
Richmond Street	East	Huron Street	Oxford Street E	4:00 pm to 6:00 pm Monday to Friday
Richmond Street	East	Cromwell Street	Grosvenor Street	Anytime
Richmond Street	East	Oxford Street E	Hyman Street	7:30 am to 9:00 am & 4:00 pm to 6:00 pm Monday to Friday
Richmond Street	East	Central Avenue	Dufferin Avenue	7:30 am to 9:00 am & 4:00 pm to 6:00 pm Monday to Friday
Richmond Street	East	A point 52 m north of Dufferin Avenue	A point 35 m south of said street	Anytime
Richmond Street	East	Queens Avenue	King Street	4:00 pm to 6:00 pm Monday to Friday
Richmond Street	East	King Street	34 m south	Anytime
Richmond Street	East	A point 34 m south of King Street	Grey Street	7:30 am to 9:00 am & 4:00 pm to 6:00 pm Monday to Friday
Richmond Street	East	Horton Street E	84 m south	Anytime
Richmond Street	East	Grey Street	A point 48 m south of Grey Street	7:30 am to 9:00 am Monday to Friday
Richmond Street	West	Broughdale Avenue	A point 22 m north	Anytime
Richmond Street	West	Huron Street	Oxford Street E	7:30 am to 9:00 am Monday to Friday
Richmond Street	West	Oxford Street E	A point 46 m south of Oxford Street E	Anytime
Richmond Street	West	Oxford Street E	A point 170 m south of Oxford Street E	7:30 am to 9:00 am & 4:00 pm to 6:00 pm Monday to Friday
Richmond Street	West	Mill Street	Dufferin Avenue	7:30 am to 10:00 am & 3:00 pm to 6:00 pm Monday- Friday

Richmond Street	West	Dufferin Avenue	Horton Street E	7:30 am to 9:00 am & 4:00 pm to 6:00 pm Monday to Friday
Richmond Street	West	A point 25 m north of Albert Street	Albert Street	Anytime
Richmond Street	West	Dundas Street	King Street	Anytime
Richmond Street	West	Horton Street E	A point 332 m south of Horton Street E	Anytime
Richmond Street	West	A point 365 m north of Parkdale Avenue	A point 245 m north of Parkdale Avenue	Anytime
Ridout Street N	Both	Fullarton Street	Queens avenue	Anytime
Ridout Street N	East	Dundas Street	31 m south	Anytime
Ridout Street N	East	A point 31 m south of Dundas Street	York Street	7:30 am to 9:00 am & 4:00 pm to 6:00 pm Monday to Friday
Ridout Street N	West	A point 55 m south of Dundas Street	Dundas Street	Anytime
Ridout Street N	West	A point 55 m south of Dundas Street	Dundas Street	7:00 a.m. to 9:30 a.m. & 3:30 p.m. to 6:30 p.m. Monday to Friday
Ridout Street N	West	Dundas Street	Queens Avenue	Anytime
Ridout Street S	Both	Commissioners Road W	Ingleside Place	Anytime
Riverside Drive	Both	A point 350 m west of Beaverbrook Avenue	A point 90 m east of Wilson Avenue	7:30 am to 9:00 am & 4:00 pm to 6:00 pm Monday to Friday
Riverside Drive	Both	A point 90 m east of Wilson avenue	A point 242 m east of Wilson avenue	Anytime
Riverside Drive	Both	Wonderland Road N	Beaverbrook Avenue	Anytime
Riverside Drive	Both	Woodward Avenue	Wharncliffe Road N	Anytime
Riverside Drive	North	Wharncliffe Road N	Wilson Avenue	6:30 am to 9:30 am & 3:30 pm to 6:30 pm Monday to Friday
Riverside Drive	North	Wilson Avenue	Thames River	Anytime
Riverside Drive	South	Wharncliffe Road N	Thames River	Anytime
Royal Crescent	North	Castle Drive	Wexford Avenue	Anytime
Royal Crescent	South	Garland Crescent (north leg)	Garland Crescent(south leg)	8:00 am to 6:00 pm Monday to Friday
Ruskin Court	East	A point 70 m north of Sarnia Road (east intersection)	Sarnia Road (east intersection)	Anytime
St. Andrew Street	West	St. Patrick Street	Empress Avenue	8:00 am to 6:00 pm Monday to Friday
St. Croix Avenue	North	A point 165 m east of Wembley Road	A point 260 m east of the said street	Anytime
St Croix Avenue	South	Wembley Road	A point 305 m east of Wembley Road	8:00 am to 4:00 pm Monday to Friday September 1 st to June 30 th

St. Croix Avenue	South	A point 305 m east of Wembley Road	A point 325 m east of Wembley Road	Anytime
St. Croix Avenue	West	A point 125 m north of Guildwood Boulevard	A point 145 m north of Guildwood Boulevard	Anytime
Saint George Street	Both	Cheapside Street	Victoria Street	6:30 am to 9:30 am & 3:30 pm to 6:30 pm Monday to Friday
St. George Street	Both	Regent Street	Huron Street	Anytime from 12:01 a.m. of the last Saturday in September to 11:59 p.m. of the last Saturday in September
St. George Street	West	A point 20 m north of Sydenham Street	A point 20 m south of said street	Anytime
St. James Street	South	A point 25 m east of Waterloo Street	A point 52 m east of Waterloo Street	8:00 am to 6:00 pm Monday to Friday
St. Lawrence Boulevard	West	St. Lawrence Pl	Norton Avenue	8:00 am to 4:00 pm Monday to Friday September 1 st to June 30 th
St. Lawrence Boulevard	East	A point 125 m north of Norton Street	A point 68 m north of said street	Anytime
St. Patrick Street	South	A point 56 m west of St. Andrew Street	St. Andrew Street	8:00 am to 6:00 pm Monday to Friday
Sanatorium Road	East	118 m north of Riverside Drive	Oxford Street W	6:30 am to 9:30 am & 3:30 pm to 6:30 pm Monday to Friday
Sanatorium Road	West	118 m north of Riverside Drive	Oxford Street W	Anytime
Sandford Street	Both	Cheapside Street	Huron Street	Anytime
Santa Monica Road	West	Plymouth Avenue	South end of street	8:00 am to 4:00 pm Monday to Friday
Sarnia Road	Both	Hyde Park Road	Sleightholme Avenue	Anytime
Saul Street	East	A point 45 m north of Dundas Street	Dundas Street	Anytime
Second Street	Both	Leonard Street	Oxford Street E	Anytime
Second Street	East	A point 85 m north of Mardell Street	A point 33 m south of the said street	Anytime
Second Street	West	A point 92 m north of Mardell Street	Mardell Street	8:00 am to 6:00 pm Monday to Friday
Shaftesbury Avenue	North	A point 76 m west of Tufon Place	A point 55 m east of the said street	8:00 am to 9:00 am & 2:00 pm to 4:00 pm, Monday to Friday September 1 st to June 30 th
Shaftesbury Avenue	South	A point 27 m west of Tufon Pl	A point 61 m east of the said street	Anytime

Sherwood Forest Square	Both	A point 170 m west of Wonderland Road N	A point 130 m west of Wonderland Road N	Anytime
Sherwood Forest Square (north and	Both	A point 170 m west of Wonderland Road N	A point 260 m west of Wonderland Road N	7:30 a.m. to 8:30 a.m. and 2:00
Shore Road	South	A point 205 m west of Riverbend Road	Riverbend Road	Anytime
South Street	North	A point 120 m east of Waterloo Street	A point 135 m east of said street	Anytime
South Street	South	A point 57 m east of Waterloo Street	A point 97 m east of said street	Anytime
South Street	South	A point 21 m west of Colborne Street	Colborne Street	Anytime
Southdale Road E	Both	Willow Drive	Pond Mills Road	Anytime
Southdale Road W	Both	266 m east of Wonderland Road S	Wharncliffe Road S	Anytime
Sovereign Road	Both	A point 400 m north of Admiral Drive (west intersection)	Admiral Drive (west intersection)	Anytime
Springbank Drive	North	Wharncliffe Road S	81 m west	Anytime
Springbank Drive	South	A point 455 m east of Berkshire Drive	A point 550 m east of Berkshire Drive	Anytime
Steeplechase	West	Fox Mill Crescent	A point 175 m north of Viscount Road	8:00 am to 4:00 pm Monday to Friday
Stephen Street	East	Commissioners Road W	50 m southerly	Anytime
Stephen Street	East	A point 32 m north of Helena Montague avenue	A point 26 m south of the said street	Anytime
Stephen Street	East	A point 50 m south of Commissioners road W	A point 118 m south of said street	8:30 am to 9:00 am and 3:00 pm to 4:00 pm Monday to Friday September 1 st to June 30 th
Stephen Street	West	A point 28 m north of Helena Montague Avenue	A point 23 m south of the said street	Anytime
Stephen Street	West	Commissioners Road W	A point 28 m north of Helena Montague Avenue	8:00 am to 6:00 pm Monday to Friday
Stoneybrook Crescent	North & East	Roland Crescent (east intersection)	A point 176 m south of Roland Crescent (north intersection)	8:00 am to 6:00 pm Monday to Friday
Stoneybrook Crescent	South	A point 55 m east of Hastings Gate	Meridene Crescent W (west intersection)	8:00 am to 4:00 pm Monday to Friday
Sunnyside Drive	South & West	Shetland Crescent (east intersection)	Doon Drive	3:00 pm to 4:00 pm Monday to Friday
Sunset Street	Both	Huron Street	The Parkway	Anytime from 12:01 a.m. of the last Saturday in September to 11:59 p.m. of the last Saturday in September

Talbot Street	Both	Regent Street	Huron Street	Anytime from 12:01 a.m. of the last Saturday in September to 11:59 p.m. of the last Saturday in September
Talbot Street	East	Fullarton Street	Carling Street	Anytime
Talbot Street	East	A point 20 m north of Dundas Street	A point 21 m north of Covent Market PI	Anytime
Talbot Street	West	A point 52 m north of Oxford Street E	Oxford Street E	Anytime
Talbot Street	West	Oxford Street E	Kent Street	7:30 am to 9:00 am & 4:00 pm to 6:00 pm Monday to Friday
Talbot Street	West	A point 10 m north of Carling Street	A point 10 m south of said street	Anytime
Talbot Street	West	York Street	18 m southerly	Anytime
Talbot Street	West	A point 50 m south of York Street	C.N.R. right-of-way	Anytime
Tecumseh Avenue E	South	Belgrave Avenue	Langley Street	Anytime
Teeple Terrace	Both	Wonderland Road S	Old Wonderland Road	Anytime
Terrace Street	North	Adelaide Street S	19 m east	Anytime
Tewksbury Crescent	South	A point 100 m west of Tudor Street	A point 40 m east of the said street	8:00 am to 9:00 am & 2:00 pm to 4:00 pm Monday to Friday September 1 st to June 30 th
Thompson Road	Both	Adelaide Street S	Pond Mills Road	Anytime
Tokala Place	North	A point 30 m west of Couldridge Way	A point 315 m west of he said street	8:00 am to 9:00 am & 2:00 pm to 4:00 pm Monday to Friday September 1 st to June 30 th
Trafalgar Street	Both	Egerton Street	Ash Street	Anytime
Trafalgar Street	Both	Hume Street	Giles Street	Anytime
Trafalgar Street	Both	Egerton Street	Ash Street	7:30 am to 9:00 am & 4:00 pm to 6:00 pm Monday to Friday
Trafalgar Street	North	Ash Street	Hume Street	6:30 am to 9:30 am & 3:30 pm to 6:30 pm Monday to Friday
Trafalgar Street	North	Egerton Street	42 m east	Anytime
Trafalgar Street	South	Ash Street	Hume Street	Anytime
Trafalgar Street	South	A point 9 m west of Carson Lane	A point 118 m east of said street	Anytime
Trafalgar Street	South	A point 15 m east of Rectory Street	A point 65 m east of said street	Anytime

Tweedsmuir Avenue	North	A point 13 m east of Montebello Drive	A point 108 m east of the said street	8:00 am to 9:00 am & 2:00 pm to 4:00 pm Monday to Friday September 1 st to June 30 th
Tweedsmuir Avenue	North	Court Lane	A point 50 m west of Ottawa Crescent (west intersection)	8:00 am to 9:00 am & 2:00 pm to 4:00 pm Monday to Friday September 1 st to June 30 th
Tweedsmuir Avenue	South	Montebello Road	A point 100 m east of the said street	8:00 am to 9:00 am & 2:00 pm to 4:00 pm Monday to Friday September 1 st to June 30 th
Tweedsmuir Avenue	South	Court Lane (east intersection)	A point 91 m west of said street	8:00 am to 9:00 am & 2:00 pm to 4:00 pm Monday to Friday September 1 st to June 30 th
Upper Queen Street	Both	Ferndale Avenue	Wilkins Street	Anytime
Upper Queen Street	Both	Wilkins Street	Commissioners Road E	6:30 am to 9:30 am & 3:30 pm to 6:30 pm Monday to Friday
Upper Queen Street	West	Commissioners Road E	Clarendon Crescent	7:30 am to 9:00 am & 4:00 pm to 6:00 pm Monday to Friday
Vancouver Street	East	Wavell Street	A point 160 m south of Wavell Street	8:00 a.m. to 9:00 a.m. and 3:00 p.m. to 4:00 p.m. Monday to Friday September 1 st to June 30 th
Vancouver Street	West	A point 28 m south of Wavell Street	A point 132 m south of Wavell Street	8:00 a.m. to 4:00 p.m. Monday to Friday September 1 st to June 30 th
Veterans Memorial Parkway	Both	A point 120 m north of Admiral Drive	A point 100 m south of said street	Anytime
Victoria Drive	North	A point 155 m west of Michaelmas Street	Michaelmas Street	8:00 am to 4:00 pm Monday to Friday
Victoria Street	South	A point 25 m west of Christie Street	A point 39 m east of the said street	8:00 am to 6:00 pm Monday to Friday

Viscount Road	Both	Commissioners Road W	83 m southerly	Anytime
Viscount Road	East	Galloway crescent	52 m southerly	Anytime
Viscount Road	North	A point 61 m west of Woodcrest Boulevard	A point 115 m east of Wonderland Road S	Anytime
Viscount Road	North	Notre Dame Drive	Galloway Crescent	8:00 am to 9:00 am & 3:00 pm to 4:00 Monday to Fridays
Viscount Road	South	A point 54 m west of Woodcrest Boulevard	Stuyvesant Pl	Anytime
Viscount Road	South	Notre Dame Drive	35 m easterly	Anytime
Viscount Road	West	A point 101 m south of Tavistock Road	A point 114 m south of the said street	Anytime
Waterloo Street	West	Princess Avenue	Dufferin Avenue	Anytime
Waterloo Street	East	Oxford Street E	Pall Mall Street	4:00 pm to 6:00 pm Monday to Friday
Waterloo Street	East	Victoria Street	110 m southerly	Anytime
Waterloo Street	East	A point 95m north of Oxford St E	A point 140m north of Oxford St E	8:00 am to 9:00 am and 3:00 pm to 4:00 pm, Monday to Friday, September 1 st to June 30th
Wavell Street	North	Clarke Road	153 m easterly	Anytime
Wavell Street	North	A point 73 mm east of Castle Drive	A point 117 m east of the said street	Anytime
Wavell Street	South	Clarke Road	A point 61 m west	Anytime
Wavell Street	South	A point 70 m east of Castle Drive	A point 125 m east of the said street	Anytime
Wellington Road	Both	Base Line Road E	A point 1566 m south Base Line Road E	Anytime
Wellington Street	Both	Pall Mall Street	26 m south	Anytime
Wellington Road	East	A point 250 m south of Wilkins Street	A point 415 m south of said street	Anytime
Wellington Street	East	A point 110 m north of Grosvenor Street	A point 77 m north of said street	8:00 am to 6:00 pm Monday to Friday
Wellington Street	East	Wolfe Street	Dufferin Avenue	Anytime
Wellington Street	East	A point 31 m south of Queens Avenue	A point 56 m south of said street	Anytime
Wellington Street	East	A point 52 m north of Dundas Street	A point 47 m south of said street	Anytime
Wellington Street	East	A point 50 m north of York Street	York Street	Anytime
Wellington Street	East	King Street	Dundas Street	Anytime
Wellington Road	West	A point 282 m south of Wilkins Street	A point 415 m south of said street	Anytime
Wellington Street	West	A point 208 m north of Dufferin Avenue	A point 113 m north of the said street	Anytime
Wellington Street	West	A point 23 m north of South Street	South Street	Anytime
Wellington Street that portion which lies to the west of the southerly approach to Wellington St subway	West	A point 75 m north of Horton Street E	A point 59 m north of the said street	Anytime

Western Road	Both	Essex Street	Platt's Lane	Anytime
Western Road	East	650 m north of Philip Aziz Avenue	Windermere Road	Anytime
Western Road	East	Windermere Road	Richmond Street	6:30 am to 9:30 am & 3:30 pm to 6:30 pm Monday to Friday
Western Road	East	A point 190 m south of Huron Street	A point 212 m south of the said street	Anytime
Western Road	West	488 m north of Sarnia Road	Richmond Street	Anytime
Weston Street	North	Trevithen Street	Fairview Avenue	8:00 am to 6:00 pm Monday to Friday
Wharncliffe Road N	Both	50m north Oxford Street	Essex Street	Anytime
Wharncliffe Road N	East	Essex Street	A point 125 m south of McDonald Avenue	4:00 pm to 6:00 pm Monday to Friday
Wharncliffe Road N	East	A point 17 m north of Oxford Street W	A point 133 m north of Oxford Street W	7:30 am to 9:00 am & 4:00 pm to 6:00 pm Monday to Friday
Wharncliffe Road N	East	A point 17 m north of Oxford Street W	St. Patrick Street	Anytime
Wharncliffe Road N	East	St. Patrick Street	Mount Pleasant Avenue	4:00 pm to 6:00 pm Monday to Friday
Wharncliffe Road N	East	Mount Pleasant Avenue	43 m south	Anytime
Wharncliffe Road N	East	A point 43 m south of Mount Pleasant avenue	Springbank Drive	7:30 am to 9:00 am & 4:00 pm to 6:00 pm Monday to Friday
Wharncliffe Road N	West	MacDonald Avenue	C.P.R. Overpass	7:30 am to 9:00 am Monday to Friday
Wharncliffe Road N	West	Oxford Street W	A point 150 m north of Oxford Street W	7:30 am to 9:00 am & 4:00 pm to 6:00 pm Monday to Friday
Wharncliffe Road N	West	Oxford Street W	Mount Pleasant Avenue	7:30 am to 9:00 am Monday to Friday
Wharncliffe Road N	West	Mount Pleasant Avenue	Beaconsfield Avenue	7:30 am to 9:00 am & 4:00 pm to 6:00 pm Monday to Friday
Wharncliffe Road S	East	Springbank Drive	Devonshire Avenue	7:30 am to 9:00 am Monday to Friday
Wharncliffe Road S	East	Springbank Drive	Devonshire Avenue	7:30 am to 9:00 am Monday to Friday
Wharncliffe Road S	East	Commissioners Road W	Glendale Avenue	Anytime
Wharncliffe Road S	West	Springbank Drive	Euston Street	4:00 pm to 6:00 pm Monday to Friday

Whisperwood Avenue	South	A point 115 m south of Summerside Place	A point 165 m south of said street	8:00 am to 6:00 pm Monday to Friday
White Oaks Road	Both	Exeter Road	Bateman Trail	Anytime
White Oaks Road	East	Bateman Trail	Southdale Road E	Anytime
White Oaks Road	West	200 m north of Bateman Trail	185 m south of Southdale Road E	6:30 am to 9:30 am & 3:30 pm to 6:30 pm Monday to Friday
White Oaks Road	West	185 m south of Southdale Road E	Southdale Road E	Anytime
William Street	Both	Harrison Crescent	Huron Street	6:30 am to 9:30 am & 3:30 pm to 6:30 pm Monday to Friday
William Street	West	Dundas Street	King Street	8:00 am to 4:00 pm Monday to Friday
Wilton Grove Road	Both	A point 175 m west of Highbury Avenue S	A point 265 m east of Highbury Avenue S	Anytime
Windermere Road	Both	Tallwood Circle	Doon Drive (east intersection)	Anytime
Wonderland Road N	Both	Thames River	Oxford Street W	Anytime
Wonderland Road N	Both	Gainsborough Road	Fanshawe Park Road W	Anytime
Wonderland Road N	Both	Eagletrace Drive	Sunningdale Road W	Anytime
Wonderland Road N	West	A point 100 m north of Oxford Street W	A point 280 m south of Oxford Street W	Anytime
Woodman Avenue	West	Dundas Street	Lorne Avenue	Anytime
Woodward Avenue	Both	Riverside Drive	Oxford Street W	Anytime
Woodward Avenue	East	Oxford Street W	A point 55 m south of Oxford Street W	Anytime
Woodward Avenue	West	Oxford Street W	A point 61 m south of Oxford Street W	Anytime
Wortley Road	West	Bruce Street	A point 54 m south of Elmwood Avenue E	Anytime
Wortley Road	West	A point 37 m north of Duchess Avenue	A point 55 m south of the said street	Anytime
Wortley Road	West	A point 40 m north of Briscoe Street E	Briscoe Street E	Anytime
Wortley Road	West	A point 40 m north of Emery Street E	A point 19 m south of Dunkirk Place	Anytime
York Street	Both	Ridout Street N	Rectory Street	4:00 pm to 6:00 pm Monday to Friday
York Street	South	Ridout Street N	A point 336 m west of Ridout Street N	4:00 pm to 6:00 pm Monday to Friday
York Street	South	A point 51 m west of Talbot Street	Talbot Street	Anytime
York Street	South	Richmond Street	Wellington Street	Anytime
York Street	South	Egerton Street	Kellogg Lane	Anytime

SCHEDULE 4 - NO PARKING

Where so noted in this Schedule, the restrictions shown as time limited shall be effective between those hours, Monday to Friday inclusive excluding holidays unless otherwise specified; in all other cases when not specified, the restrictions shall be effective at all times; except where stopping or parking is regulated pursuant to Schedules 3, 5, 6, 7 & 8.

1-Street	2-Side	3-From	4-To	5-Period
Aberdeen Drive	East	Gore Road	North limit of Aberdeen Drive	Anytime
Acorn Crescent	West, North and East	A point 166 m south of Acorn Crescent (north intersection)	A point 255 m south of Acorn Crescent (north intersection)	Anytime
Acton Crescent	South East	A point 90 m north of Bridlington Road (west intersection)	A point 50 m north of said street	Anytime
Acton Crescent	South West	A point 80 m north of Bridlington Road (east intersection)	A point 45 m north of said street	Anytime
Adare Crescent	West & North	Commissioners Road E	High Street	Anytime
Adelaide Street N	Both	A point 30 m north of Grenfell Drive	Commissioners Road E	Anytime
Adelaide Street N	Both	King Street	York Street	Anytime
Adelaide Street N	Both	Southerly limit of street Service Ramp Lying most westerly of the Adelaide Overpass Road	Thames River (south branch)	Anytime
Adelaide Street N, that portion of Adelaide Street N lying east of Adelaide Street N proper	West	King Street	Horton Street E	Anytime
Adelaide Street N, that portion of Adelaide Street N lying east of Adelaide Street N proper	East	King Street	Horton Street E	Anytime
Adelaide Street S	Both	Thames River (south branch)	Commissioners Road E	Anytime
Adirondack Road	North, East & South	A point 165 m south of Barclay Road	Oak Grove Place	Anytime
Adirondack Road	West, South & North	Barclay Road	Oak Grove Place	Anytime
Admiral Court	North	Admiral Drive	95 m east of Admiral Drive	Anytime
Admiral Drive	East	Kipling Avenue	A point 51 m north of Kipling Avenue	Anytime
Admiral Drive	North	A point 85 m west of Veterans Memorial Parkway	Veterans Memorial Parkway	Anytime
Admiral Drive	North	Bonaventure Drive	A point 45 m west of Bonaventure Drive	Anytime
Admiral Drive	North	A point 82 m east of Vaubois Place	A point 114 m east of Vaubois Place	Anytime
Admiral Drive	South	A point 110 m east of Kipling Avenue (west leg)	A point 135 m west of Kipling Avenue (east leg)	Anytime
Admiral Drive	South	Carlyle Drive	Veterans Memorial Parkway	Anytime

Admiral Drive	West & North	Trafalgar Street	Carlyle Drive	Anytime
Admiral Drive	West	A point 78 m north of Trafalgar Street	A point 110 m north of Trafalgar Street	8:00 am – 6:00 pm Sept - June
Admiral Drive	East & South	Trafalgar Street	A point 30 m of Wexford Avenue (west leg)	Anytime
Adswood Place	West	A point 124 m north of Bridlington Road	A point 155 m north of said street	Anytime
Adswood Place	West	Bridlington Road	A point 98 m north of Bridlington Road	Anytime
Agincourt Gardens	East	Deveron Crescent (west intersection)	A point 75 m south of Curtis Avenue	Anytime
Agincourt Gardens	West and North	A point 43 m south of Deveron Crescent (east intersection)	A point 180 m south of Deveron Crescent (east intersection)	Anytime
Albert Street	North	A point 31 m west of Talbot Street	A point 36 m east of said street	Anytime
Albert Street	North	A point 51 m east of Talbot Street	A point 96 m east from the said street	Anytime
Albert Street	North	A point 78 m west of Richmond Street	Richmond Street	Anytime
Albert Street	North	Ridout Street N	A point 47 m east of Ridout Street N	Anytime
Albert Street	South	Ridout Street N	Richmond Street	Anytime
Albert Street	North	129 m west of Talbot Street	149 m west of said street	Anytime
Albany Street	North	McCormick Blvd	East end of street	Anytime
Albion Street	East	Blackfriars Street	Rogers Street	Anytime
Aldersbrook Gate	East	Fanshawe Park Road W	Aldersbrook Road	Anytime
Aldersbrook Gate	West	Fanshawe Road	A point 35 m south of Fanshawe Park Road W	Anytime
Aldersbrook Road	North	A point 30 m east of Acorn Place	A point 30 m west of said street	Anytime
Aldersbrook Road	South & East	Attawandaron Road	Sarnia Road	Anytime
Aldersbrook Road	West	Monmore Road (north leg)	Olympic Crescent	Anytime
Alexandra Street	North	Beverly Street	28 m east	Anytime
Alfred Street	East	North limit of street	Pall Mall Street	Anytime
Algoma Place	Both	Algoma Avenue	North limit of Algoma Place	3:00 am to 5:00 am Monday to Sunday
Alma Street	Both	North end of street	St. James Place	Anytime
Almond Road	East	Almond Place S (south intersection)	Deveron Crescent	Anytime
Almond Road	East	A point 42 m north of Deveron Avenue	Deveron Crescent	Anytime
Alston Road	North	Dulaney Drive	Nixon Avenue	Anytime
Ambleside Drive	Both	Grangeover Avenue	Western Road	3:00 am to 5:00 am Monday to Sunday
Ambleside Drive	North	A point 52 m west of Toohey Ln	A point 10 m west of the said street	Anytime
Ambleside Drive	North	St. Bees Close	25 m west of St. Bees Close	Anytime
Ambleside Drive	South & West	Derwent Road	Western Road	Anytime

Ambleside Drive	East	A point 53 m north of Grangeover Crescent (north intersection)	A point 125 m south of Grangeover Crescent (north intersection)	Anytime
Anderson Avenue	East	Hamilton Road	Trafalgar Street	Anytime
Andover Drive	West	Commissioners Road W	Viscount Road	Anytime
Andover Drive	West	A point 27 m north of Piedmont Crescent	A point 37 m south of Ensign Drive (north intersection)	Anytime
Andover Drive	West	A point 37 m north of Ensign Drive (south intersection)	A point 25 m south of Ensign Drive (south intersection)	Anytime
Andover Drive	West	A point 25 m north of Mockingbird Crescent	A point 25 m south of Mockingbird Crescent	Anytime
Andover Drive	West	A point 77 m south of Mockingbird Crescent	A point 112 m south of Mockingbird Crescent	Anytime
Andover Drive	West	A point 128 m south of Mockingbird Crescent	A point 166 m south of Mockingbird Crescent	Anytime
Andover Drive	West	A point 123 m north of Pine Valley Drive	A point 79 m north of Pine Valley Drive	Anytime
Andover Drive	West	A point 25 m north of Pine Valley Drive	A point 56 m south of Pine Valley Drive	Anytime
Andover Drive	West	Southdale Road W	A point 40 m north of said street	Anytime
Andover Drive	East	Commissioners Road W	Village Green Avenue	Anytime
Andover Drive	East	A point 54 m north of Viscount Road	Southdale Road W	Anytime
Andover Drive	East	Widmore Drive	45 m southerly	Anytime
Ann Street	North	A point 62 m east of St. George Street	East end of street	Anytime
Ann Street	North	West limit of street	A point 173 m west of Talbot Street	Anytime
Ann Street	North	A point 142 m west of Talbot Street	Talbot Street	Anytime
Ann Street	South	S point 177 m west of Talbot Street	A point 90 m west of Talbot Street	Anytime
Ann Street	South	A point 38 m west of Talbot Street	Talbot Street	8:00 am to 6:00 pm
Ann Street	South	Talbot Street	Richmond Street	Anytime
Annadale Drive	North	Wonderland Road N	Friars Way	Anytime
Ansondale Avenue	North	Homeview Road	Golfdale Avenue	Anytime
Apache Road	South & East	Duncan Ln	Adrian's Way	Anytime
Appel Street	Both	A point 37 m north of Oxford Street E	Oxford Street E	Anytime
Arbour Glen Crescent	West, North & East	A point 240 m north of westerly intersection with Kipps Ln	A point 247 m north of the easterly intersection with Kipps Ln	Anytime
Arbour Glen Crescent	East, South & West	A point 240 m north of the westerly intersection with Kipps Ln	A point 275 m north of the easterly intersection with Kipps Ln	Anytime
Archer Crescent	South, East & North	A point 280 m west of Jalna Blvd (north intersection)	A point 255 m west of Jalna Blvd (south intersection)	Anytime

Ardaven Place, that portion of a lane extending from Ardaven Place to Carfrae Street	Both	Ardaven Place	Carfrae Street	Anytime
Ardaven Place	North	Ridout Street S	Easterly end of street	Anytime
Ardsley Road	North	Aldersbrook Road	Limberlost Road	Anytime
Argyle Street	West	St. Patrick Street	Blackfriars Street	Anytime
Argyle Street	East	North End of street	St. Patrick Street	Anytime
Arlington Crescent	North	Gladstone Avenue	Renfro Crescent	Anytime
Arthur Street	South	William Street	Alfred Street	Anytime
Artisans Avenue	North, West & South	Cuddy Blvd (north intersection)	Cuddy Blvd (south intersection)	Anytime
Arundell Street	East	Hamilton Road	South end of the street	Anytime
Arvilla Boulevard	West	A point 40 m north of Dundas Street	Dundas Street	Anytime
Arvilla Boulevard	East	A point 80 m north of Dundas Street	Dundas Street	Anytime
Ascot Street	Both	Trafalgar Street	Burnside Drive	Anytime
Ash Street	West	Pine Street	Trafalgar Street	Anytime
Ashbury Avenue	North, West & South	Milbank Drive (north intersection)	Milbank Drive (south intersection)	Anytime
Ashbury Avenue	East & North	A point 28 m south of Surrey Crescent (south intersection)	A point 100 m south of the said street	Anytime
Ashland Avenue	West	York Street	Francis Street	Anytime
Ashland Avenue	West	Wilton Avenue	Brydges Street	Anytime
Ashland Avenue	East	Dundas Street	York Street	Anytime
Ashland Avenue	East	Florence Street	A point 60 m north of Wilton Avenue	Anytime
Ashley Crescent	North	A point 172 m east of Jalna Blvd(north intersection)	A point 287 m east of said street	Anytime
Ashley Crescent	North & West	Jalna Boulevard (south intersection)	A point 246 m east of Ashley Place	Anytime
Ashley Crescent	South	A point 137 m east of Jalna Boulevard (north intersection)	A point 202 m east of said street	8:00 am to 6:00 pm
Askin Street	South	Wharncliffe Road S	A point 87 m east of Wharncliffe Road S	Anytime
Askin Street	North	Wharncliffe Road S	A point 56 m east of Wharncliffe Road S	Anytime
Askin Street	North	Cynthia Street	A point 30 m west of Cynthia Street	Anytime
Askin Street	North	Teresa Street	A point 30 m west of Teresa Street	Anytime
Askin Street	South	A point 127 m east of Cynthia Street	A point 165 m east of Cynthia Street	Anytime
Askin Street	South	A point 40 m west of Wortley Road	Wortley Road	Anytime
Attawandaron Road	East, South	A point 105 m north of Aldersbrook Road (west intersection)	A point 145 m north of said street	Anytime
Attawandaron Road	West, South	A point 145 m north of Aldersbrook Road (east intersection)	A point 185 m north of said street	Anytime

Audrey Avenue	Both	Broughdale Avenue	Huron Street	3:00 am to 5:00 am Monday to Sunday
Audrey Avenue	West	Broughdale Avenue	Huron Street	Anytime
Avondale Street	East	Dundas Street	Whitney Street	Anytime
Ayerswood Avenue	West	Oxford Street E	South end of street	8:00 am to 6:00 pm
Ayerswood Avenue	East	Oxford Street E	Southerly limit of street	Anytime
Baker Street	North	Ridout Street S	High Street	Anytime
Baker Street	South	A point 39 m west of Belgrave Avenue	Belgrave Avenue	Anytime
Balderstone Avenue	West	Percy Street	Base Line Road E	Anytime
Balmoral Avenue	East	St. James Street	Oxford Street E	Anytime
Banbury Road	North	A point 60 m west Salvia Street	Deveron Crescent	Anytime
Banbury Road	South	A point 75 m west of Deveron Crescent	Deveron Crescent	Anytime
Banbury Road	South	Pond Mills Road	Salvia Street	Anytime
Bancroft Road	West	Trafalgar Street	Bow Street	Anytime
Bancroft Road	East	Trafalgar Street	34 m south	Anytime
Baransway Drive	Both	Oxford Street East	Cheapside Street	Anytime
Barclay Road	North	West end of street	Farnham Road	Anytime
Barker Street	South & west	A point 50 m west of Sussex Place	A point 63 m west of Sussex Place	Anytime
Barker Street	West	A point 177 m south of Huron Street	A point 45 m north of Wydenham Crescent (north intersection)	Anytime
Barker Street	West	A point 57 m north of Oxford Street E	Oxford Street E	Anytime
Barker Street	East	Wyndham Crescent	Wyndham Crescent	8:00 am to 6:00 pm
Barker Street	East	Wyndham Crescent (south intersection)	A point 133 m south of Huron Street	Anytime
Barker Street	East	Victoria Street	Oxford Street E	Anytime
Barker Street	East	Wyndham Crescent (north intersection)	Kipps Lane	Anytime
Barons Crescent	Both	Highland Heights	East limit of Highland Heights	3:00 am to 5:00 am Monday to Sunday
Barrett Crescent	North & West	A point 130 m east of Surrey Crescent	A point 173 m east of said street	Anytime
Barrington Avenue	North	Westerly limit of street	Wharncliffe Road N	Anytime
Barrington Avenue	South	Granville Street	28 m east	Anytime
Barry Place	South	Woodward Avenue	Easterly limit of Street	Anytime
Barrydale Crescent	North	A point 80 m south of Aldersbrook Road	A point 115 m south of the said street	Anytime
Barrydale Crescent	North	A point 120 m south of Lawson Road	A point 150 m south of the said street	Anytime
Barrymont Avenue	West	A point 55 m north of Clermont Avenue	Southerly limit of street	Anytime
Barrymont Avenue	East	Lauderdale Avenue	Southerly limit of street	Anytime
Barton Street	North	Westerly limit of street	Talbot Street	Anytime
Base Line Road W	South	Southwood Crescent (south leg)	A point 69 m east of Beachwood Avenue	Anytime
Base Line Road W	South	West Street	Wharncliffe Road S	Anytime
Base Line Road W	East & North	Southcrest Drive	Wharncliffe Road S	Anytime

Base Line Road E	North	A point 80 m west of High Street	Sylvan Street	Anytime
Base Line Road E	North	Balderstone Avenue	Westminster Avenue	Anytime
Base Line Road E	South	A point 250 m west of Wellington Road	Westminster Avenue	Anytime
Base Line Road E	South	Wharnccliffe Road S	Highland Avenue	Anytime
Base Line Road E	South	A point 38 m west of Wimbledon Crescent	Wimbledon Crescent	Anytime
Base Line Road E	South	Markland Drive	30 m easterly	Anytime
Base Line Road E	South	A point 45 m west of Wortley Road	Wortley Road	Anytime
Base Line Road E	South	A point 40 m east of Croxton Road E	A point 47 m west of Averill Gate	Anytime
Base Line Road E	South	Averill Gate	60 m easterly	Anytime
Base Line Road E	South	Elworthy Avenue (east intersection)	38 m easterly	Anytime
Base Line Road E	South	A point 45 m west of Wortley Road	Wortley Road	Anytime
Base Line Road E	South	A point 40 m east of Croxton Road E	A point 47 m west	Anytime
Base Line Road E	South	Averill Gate	60 m easterly	Anytime
Base Line Road E	South	A point 83 m west of High Street	Sylvan Street	Anytime
Base Line Road E	South	Wimbledon Court	A point 38 m west of Wimbledon Court	Anytime
Base Line Road E	North	Wharnccliffe Road S	High Street	Anytime
Bateman Trail	Both	White Oak Road	A point 75 m west of White Oak Road	Anytime
Bateman Trail	North	Paulkane Chase	Paulpeel Avenue	Anytime
Bateman Trail	North & East	White Oak Road	Lemieux Walk	Anytime
Bateman Trail	South	White Oak Road	Pal Kane Chase	Anytime
Bateman Trail	West	A point 60 m north of Paulpeel Avenue	To a point 60 m south of said street	Anytime
Bathurst Street	North	Thames Street	A point 43 m east of Talbot Street	Anytime
Bathurst Street	North	A point 72 m east of Waterloo Street	Colborne Street	Anytime
Bathurst Street	North	Burwell Street S	William Street	Anytime
Bathurst Street	North	Wellington Street	Waterloo Street	Anytime
Bathurst Street	North	A point 166 m east of Talbot Street	A point 159 m west of Clarence Street	Anytime
Bathurst Street	North	Clarence Street	A point 27 m east of Clarence Street	Anytime
Bathurst Street	North	A point 92 m east of Clarence Street	A point 106 m east of Clarence Street	Anytime
Bathurst Street	South	Thames Street	Wellington Street	Anytime
Bathurst Street	South	A point 66 m west of Wellington Street	Burwell Street S	Anytime
Bathurst Street	South	A point 68 m east of Maitland Street	Adelaide Street N	Anytime
Belcher Street	South	Wharnccliffe Road S	A point 112 m east of Horn Street	Anytime
Beachwood Avenue	West	Ridgewood Crescent	Commissioners Road W	Anytime
Beachwood Avenue	East	A point 68 m north of Base Line Road W	Commissioners Road W	Anytime
Beachwood Place	North	A point 54 m west of Carfrae Crescent	Carfrae Crescent	Anytime
Beaconsfield Avenue	North	A point 40 m west of McKinnon Place	Wortley Road	Anytime

Beaconsfield Avenue	East & South	Victor Street	Wortley Road	Anytime
Beatrice Street	West	A point 100 m north of Dundas Street	Dundas Street	Anytime
Beatrice Street	East	A point 28 m north of Dundas Street	Dundas Street	Anytime
Beattie Street	North	Highbury Avenue N	Hale Street	Anytime
Beattie Street	South	West limit of street	Colonel Talbot Road	Anytime
Beaufort Street	North	Wharncliffe Road N	Easterly limit of street	Anytime
Beaufort Street	South	Wharncliffe Road N	Irwin Street	8:00 am to 6:00 pm
Beaufort Street	South	Irwin Street	Easterly limit of street	Anytime
Beaverbrook Avenue	Both	Wonderland Road N	Horizon Drive	Anytime
Beaverbrook Avenue	Both	A point 192 m west of Capulet Lane	A point 100 m west of said street	Anytime
Beaverbrook Avenue	South	A point 55 m east of Whetherfield Street	A point 105 m west of said street	Anytime
Beaverbrook Avenue	South	Oakcrossing Road	A point 30 m west of said street	Anytime
Beaverbrook Avenue	West	Oxford Street W	Riverside Drive	Anytime
Beaverbrook Avenue	West	Sarnia Road	A point 83 m east of Bluegrass Drive	Anytime
Beaverbrook Avenue	East	Oxford Street W	Riverside Drive	Anytime
Beaverbrook Avenue	East & North	Sarnia Road	Kettleridge Street	Anytime
Becher Street	North	A point 30 m east of Horn Street	River Thames	Anytime
Becher Street	South	Wharncliffe Road S	A point 90 east of Horn Street	Anytime
Beckworth Avenue	Both	Toukay Crescent	Sorrel Road	3:00 am to 5:00 am Monday to Sunday
Beckworth Avenue	North	Sandford Street	Toukay Crescent	Anytime
Beckworth Avenue	South	Sanford Street	Sorrel Road	Anytime
Bedford Road	West	Grosvenor Street	Traverse Street	Anytime
Beechmount Crescent	North & West	A point 55 m east of Jalna Boulevard (north intersection)	A point 95 m east of Jalna Boulevard (north intersection)	Anytime
Beechmount Crescent	South & East	A point 195 m east of Jalna Boulevard (north intersection)	A point 235 m east of Jalna Boulevard (north intersection)	Anytime
Beechmount Crescent	South & West	A point 270 m east of Jalna Boulevard (north intersection)	A point 310 m east of Jalna Boulevard (north intersection)	Anytime
Beechmount Crescent	North & West	A point 125 m east of Jalna Boulevard (south intersection)	A point 165 m east of Jalna Boulevard (south intersection)	Anytime
Belfield Street	West	Kipps Lane	Huron Street	Anytime
Belfield Street	East	Kipps Lane	47 m southerly	Anytime
Belfield Street	East	A point 90 m north of Monsarrat Avenue	Monsarrat Avenue	Anytime
Belgrave Avenue	West	A point 41 m south of Garfield Avenue	A point 56 m south of Garfield Avenue	Anytime
Belgrave Avenue	West	Grand Avenue	90 m south	Anytime
Belgrave Avenue	West	A point 55 m north Tecumseh Avenue E	Baker Street	Anytime

Belgrave Avenue	West	Chester Street	29 m north of Hickson Avenue	Anytime
Belgrave Avenue	East	Grand Avenue	Tecumseh Avenue E	Anytime
Belgrave Avenue	East	Baker Street	Garfield Avenue	Anytime
Bellevue Avenue	East	Grand Avenue	Tecumseh Avenue E	Anytime
Bellrock Crescent	South & West	Stonehenge Road	Bentley Drive	Anytime
Bellsmith Court	South	Meadowgate Boulevard	A point 60 m east of the said street	Anytime
Belmont Drive	North	A point 70 m west of Wharncliffe Road S	Wharncliffe Road S	Anytime
Belmont Drive	South	Notre Dame Drive	Wharncliffe Road S	Anytime
Belton Street	East	Riverside Drive	Southerly limit of the street	Anytime
Benson Crescent	East	Killarney Road (west intersection)	30 m southerly	Anytime
Bentley Drive	South	Webster Street	Jensen Road	Anytime
Berkshire Court	East	A point 48 m north of Berkshire Drive	Berkshire Drive	Anytime
Berkshire Drive	North	Springbank Drive	Gardenwood Drive	Anytime
Berkshire Drive	North	A point 43 m west of Applewood Lane	Applewood Lane	Anytime
Berkshire Drive	North, West & South	Applewood Ln	A point 168 m west of Gardenwood Drive	Anytime
Berkshire Drive	West	Springbank Drive	162 m South	Anytime
Bernard Avenue	Both	Richmond Street	East limit of Bernard Avenue	3:00 am to 5:00 am Monday to Sunday
Bernard Avenue	North	Richmond Street	Raymond Avenue	Anytime Except Sunday
Berryhill Drive	Both	Cottontail Crescent	Whisker Street	Anytime
Bessemer Court	North	West end of street	Bessemer Road	Anytime
Bessemer Court	South	A point 25 m west of Bessemer Road	Bessemer Road	Anytime
Bessemer Road	West	Newbold Street	Exeter Road	Anytime
Bessemer Road	East	Newbold Street	31 m south	Anytime
Bessemer Road	East	Royce Court	Exeter Road	Anytime
Beverly Street	West	Raywood Avenue	Wellington Road	Anytime
Bexhill Drive	North, East & South	Millbank Drive (north intersection)	Millbank Drive (south intersection)	Anytime
Blackacres Boulevard	North	Yardley Wood Road (east leg)	Wonderland Road N	Anytime
Blackacres Boulevard	North	Thackery Place	Jubilee Drive	Anytime
Blackacres Boulevard	South & West	Aldersbrook Road	Wonderland Road N	Anytime
Blackacres Boulevard	East & North	A point 25 m north of Hawthorne Road	Homestead Crescent (west intersection)	Anytime
Blackacres Boulevard	North	Dalmagarry Road	Blackacres Boulevard (north leg) at Valhalla Street	Anytime
Blackacres Boulevard	South	Dalmagarry Road	A point 64 east of Dalmagarry Road	Anytime
Blackacres Boulevard	South	A point 153 m east of Dalmagarry Road	A point 172 m east of Dalmagarry Road	Anytime
Blackacres Boulevard	South	A point 195 m east of Dalmagarry Road	Blackacres Road (north leg)	Anytime
Blackfriars Street	North	Wharncliffe Road N	Blackfriars Bridge	Anytime

Blackfriars Street	South	Wharncliffe Road N	26 m East	Anytime
Blackfriars Street	South	A point 23 m west of Albion Street	Albion Street	Anytime
Blackfriars Street	South	A point 40 m west of Napier Street	Blackfriars Bridge	Anytime
Blacksmith Street	North & West	Capulet Lane	Silversmith Street	Anytime
Blacksmith Street	South & East	A point 75 m north of Redoak Avenue	A point 55 m north of said street	Anytime
Blackthorne Crescent	South, East & North	A point 206 m west of Andover Drive (north intersection)	A point 103 m west of Four Oaks Avenue	Anytime
Blackwater Road	Both	Adelaide Street N	Garibaldi Avenue (east intersection)	Anytime
Blackwell Boulevard	North	Highbury Avenue N	East end of the street	Anytime
Blackwell Boulevard	South	Highbury Avenue N	A point 156 m east of said street	Anytime
Blackwell Boulevard	South	A point 71 m west of Sandpiper Drive	A point 107 m west of said street	Anytime
Blackwell Boulevard	South	A point 78 m east of Sandpiper Drive	A point 123 m east of said street	Anytime
Blackwell Boulevard	South	A point 160 m west of Sandpiper Drive	A point 135 m east of said street	Anytime
Blackwell Boulevard	South	A point 66 m west of Sandridge Lane	A point 39 m west of Sandridge Lane	Anytime
Blackwell Boulevard	South	A point 13 m west of Sandridge Lane	A point 15 m east of Sandridge Lane	Anytime
Blackwell Boulevard	South	A point 80 m east of Sandridge Lane	A point 105 m east of Sandridge Lane	Anytime
Blackwell Boulevard	South	A point 15 m west of Sandridge Avenue	A point 40 m east of Sandridge Avenue	Anytime
Blakie Road	North	West limit of street	White Oak Road	Anytime
Blakie Road	South	West limit of street	Eastgate Crescent	Anytime
Bloomfield Drive	Both	Rollingwoods Cir	Sleightholme Avenue	8:00 am to 6:00pm
Bloomsbury Court	North	Carlyle Drive	East end of street	Anytime
Blue Forest Drive	West	Lawson Road	Sarnia Road	Anytime
Boler Road	West	Sanatorium Road	Southdale Road W	Anytime
Boler Road	East	Sanatorium Road	Glenrose Drive	Anytime
Boler Road	East	A point 95 m north of Byron Baseline Road	A point 85 m south of the said street	Anytime
Boler Road	East	A point 65 m north of Griffith Street	Southdale Road W	Anytime
Bonaventure Drive	West	Dundas Street (south intersection)	Moreau Crescent	Anytime
Bonaventure Drive	West	McManus Place	Trafalgar Street	Anytime
Bonaventure Drive	East	A point 52 m north of Trafalgar Street	Trafalgar Street	Anytime
Bond Street	North	Wellington Road	Fairview Avenue	Anytime
Bond Street	South	Wellington Road	53 m east	Anytime
Boullee Street	West	Victoria Street	Oxford Street E	Anytime
Bournemouth Drive	East	A point 173 m north of Kingsbridge Street (north intersection)	A point 102 m north of said street	Anytime
Bow Street	South & East	Bancroft Road	A point 120 m north of Exmouth Drive	Anytime
Braemar Crescent	East, South & West	Riverside Drive (west intersection)	Riverside Drive (east intersection)	Anytime
Bradish Road	Both	Wellington Road	Glanworth Drive	Anytime
Bradley Avenue	Both	White Oak Road	Jackson Road	Anytime

Bradley Avenue	North	Veterans Memorial Parkway	200 m easterly	Anytime
Bradley Avenue	South	Veterans Memorial Parkway	100 m easterly	Anytime
Braeside Avenue	East	Gore Road	Hamilton Road	Anytime
Brampton Road	West	Cheapside Street	105 m southerly	Anytime
Brandy Lane Road	South & West	Aldersbrook Road (north intersection)	Lawson Road	Anytime
Brant Street	South	Balmoral Avenue	Elliot Street	Anytime
Breck Avenue	Both	Exeter Road	Blakie Road	Anytime
Breckenridge Crescent	East	A point 80 m south of Osgoode Drive (east intersection)	A point 130 m south of said street	Anytime
Breckenridge Crescent	East	A point 187 m south of Osgoode Drive (east intersection)	A point 237 m south of said street	Anytime
Breckenridge Crescent	West	A point 137 m south of Osgoode Drive (east intersection)	A point 178 m south of said street	Anytime
Breckenridge Crescent	West	A point 210 m south of Osgoode Drive (east intersection)	A point 264 m south of said street	Anytime
Brescia Lane	Both	Ramsay Road	Sarnia Road	Anytime
Brescia Lane	East & West	Sarnia Road	Ramsay Road	Anytime
Briar Court	West	Thistlewood Drive	80 m north of Thistlewood Drive	Anytime
Briarhill Avenue	East	Melsandra Avenue	Huron Street	Anytime
Briarhill Avenue	West	Kipps Lane	Huron Street	Anytime
Bridle Path	West	North end of street	Kipps Lane	Anytime
Bridlington Road	South & West	Millbank Drive	Bexhill Drive	Anytime
Brighton Street	West	Bruce Street	Elmwood Avenue E	Anytime
Brimley Place	West	Thornwood Drive	A point 60 m south of Thornwood Drive	Anytime
Brisbin Street	West	Hamilton Road	South end of street	Anytime
Briscoe Street E	North	A point 80 m west of Wortley Road	A point 23 m east of said street	Anytime
Briscoe Street E	North	A point 28 m west of Ridout Street S	Ridout Street S	Anytime
Briscoe Street E	North	A point 35 m east of Cathcart Street	A point 45 m east of said street	Anytime
Briscoe Street E	South	MacKay Avenue	Ridout Street S	Anytime
Britannia Avenue	West	Oxford Street W	Cambridge Street	Anytime
Brixham Road	West	McMaster Drive	Dalhousie Drive	Anytime
Brock Lane	North	Brock Street	East limit of Brock Lane	Anytime
Brookhaven Place	East	Cobblestone Street	South end of street	Anytime
Brookside Street	West	Terrace Street	78 m southerly	Anytime
Brookside Street	East	Terrace Street	Thompson Road	Anytime
Brough Street	Both	Huron Street	University Crescent	3:00 am to 5:00 am Monday to Sunday
Brough Street	West	University Crescent	Huron Street	Anytime
Brough Street	East	A point 65 m north of Huron Street	Huron Street	Anytime
Broughdale Avenue	Both	Richmond Street	Brough Street	Anytime
Broughdale Avenue	Both	West limit of Broughdale Avenue	Brough Street	3:00 am to 5:00 am Monday to Sunday
Broughdale Avenue	South	Richmond Street	West end of street	Anytime
Bruce Street	Both	Wharncliffe Road S	Ridout Street	Anytime
Bruce Street	North	Cynthia Street	Teresa Street	Anytime

Bruce Street	North	A point 28 m west of Wortley Road	Wortley Road	Anytime
Bruce Street	North	Wharncliffe Road S	45 m easterly	Anytime
Bruce Street	South	Wharncliffe Road S	Ridout Street S	Anytime
Brunswick Avenue	North	A point 35 m east of Mickleborough Drive	Coronation Street	Anytime
Brunswick Avenue	South	Mickleborough Drive	A point 35 m east of said street	Anytime
Brunswick Avenue	South	A point of 45 m west of said street	Coronation Drive	Anytime
Brunswick Avenue	South	Elson Road	A point 35 m west of the said street	Anytime
Brunswick Crescent	South	Blanchard Road	Brunswick Avenue	Anytime
Brydges Street	East	Princess Avenue	Dundas Street	Anytime
Buchan Road	South	Kipling Avenue	Bonaventure Drive	Anytime
Burdick Place	West	North end of street	Dundas Street	Anytime
Burdick Place	East	A point 57 m north of Dundas Street	Dundas Street	Anytime
Burlington Crescent	Both	A point 61 m west of Pond Mills Road	Pond Mills Road	Anytime
Buroak Drive	North	Denview Avenue	West limit of Buroak Drive	Anytime
Buroak Drive	South	Denview Avenue	A point 55 m west of Denview Avenue	Anytime
Buroak Drive	South	A point 162 m west of Denview Avenue	West limit of Denview Avenue	Anytime
Burslem Street	North	A point 152 m west of Hale Street	Hale Street	Anytime
Burslem Street	South	A point 150 m west of Hale Street	A point 119m west of the said street	Anytime
Burslem Street	South	A point 49 m west of Hale Street	Hale Street	Anytime
Burtwhistle Lane	West	North end of the street	Hwy #4	Anytime
Burwell Street S	West	Bathurst Street	Simcoe Street	Anytime
Burwell Street	East	Dundas Street	63 m southerly	Anytime
Burwell Street	East	A point 76 m south of Dundas Street	York Street	Anytime
Burwell Street S	East	Bathurst Street	45 Southerly	Anytime
Burwell Street S	East	A point 24 m north of Horton Street E	Horton Street E	Anytime
Byron Avenue W	North	Orchard Street	A point 78 m east of Wharncliffe Road S	Anytime
Byron Avenue E	North	A point 37 m west of Wortley Road	A point 30 m west of said street	Anytime
Byron Avenue E	South	Wharncliffe Road S	Wortley Road	Anytime
Byron Avenue W	South	A point 62 m west of Wharncliffe Road S	Wharncliffe Road S	Anytime
Byron Baseline Road	Both	Wickerson Road	Commissioners Road W	Anytime
Byron Baseline Road	Both	Blake Street	Blake Street	Anytime
Byron Baseline Road	Both	97 m east of Boler Road	North Street	Anytime
Cabell Street	North	Rectory Street	Roberts Avenue	Anytime
Cabell Street	South	Rectory Street	Roberts Avenue	Anytime
Cadeau Terrace	West	A point 60 m north of Commissioners Road W (east intersection)	Commissioners Road W (east intersection)	Anytime

Cadeau Terrace	East	A point 85 m north of Commissioners Road W (east intersection)	Commissioners Road W (east intersection)	Anytime
Cairn Street	West	A point 36 meters south of Cleveland Avenue	A point 92 m north of Cairn Place	Anytime
Caledonia Street	South	West end of the street	Spruce Street	Anytime
Calgary Street	East	Dundas Street	Churchill Street	Anytime
Callaway Road	North	A point 330 m west of Royal Oaks Bend	Royal Oaks Bend	Anytime
Callaway Road	South	A point 330 m west of Royal Oaks Bend	A point 280 m west of Royal Oaks Bend	Anytime
Callaway Road	South	A point 225 m west of Royal Oaks Bend	A point 185 m west of Royal Oaks Bend	Anytime
Callaway Road	South	A point 150 m west of Royal Oaks Bend	A point 132 m west of Royal Oaks Bend	Anytime
Callaway Road	South	A point 17 m west of Royal Oaks Bend	Royal Oaks Bend	Anytime
Callingham Drive	North	Meadowlands Way	Villagewalk Boulevard	Anytime
Callingham Drive	South	Meadowlands Way	A point 20 m east of Humberside Common	Anytime
Callingham Drive	South	A point 156 m east of Humberside Common	A point 210 m east of Humberside Common	Anytime
Cambridge Street	South	Woodward Avenue	East end of street	Anytime
Camden Road	South and West	A point 20 m from Spencer Crescent	A point 114 m from Spencer Crescent	Anytime
Cameron Street	South	West end of street	Egerton Street	Anytime
Campbell Street N	Both	James Street	Beattie Street	Anytime
Canterbury Road	Both	Windermere Road	Richmond Street	3:00 am to 5:00 am Monday to Sunday
Canterbury Road	West	Richmond Street	Windermere Road	8:00 am to 6:00 pm
Canterbury Road	East	Richmond Street	Windermere Road	Anytime
Capulet Lane	West	Beaverbrook Avenue	Oxford Street W	Anytime
Cardigan Place	North	Cardigan Drive	A point 165 m west of said street	Anytime
Carfrae Street	North	Ridout Street S	Carfrae Crescent	Anytime
Carfrae Street	South	Ridout Street S	31 m east	Anytime
Carfrae Street	South	A point 55 m west of Carfrae Crescent	Carfrae Crescent	Anytime
Carling Street	North	Talbot Street	73 m easterly	Anytime
Carling Street	North	A point 50 m west of Richmond Street	Richmond Street	Anytime
Carling Street	South	Talbot Street	50 m easterly	Anytime
Carling Street	South	A point 33 m west of Richmond Street	Richmond Street	Anytime
Carlton Avenue	North	A point 54 m west of William Street	East end of Street	Anytime
Carlyle Drive	West	Dundas Street	A point 14 m north of Tiffany Drive	Anytime
Carlyle Drive	East	Dundas	Admiral Drive	Anytime
Carnegie Lane	Both	Commissioners Road E	A point 50 m south of Commissioners Road E	Anytime
Carrothers Avenue	North	Wilson Avenue	Easterly limit of the street	Anytime

Carrothers Avenue	South	A point 87 m east of Wilson Avenue	East end of street	Anytime
Cartier Road	South	West end of street	Hudson Drive	Anytime
Cartwright Street	West	A point 105 m north of Princess Avenue	Princess Avenue	8:00 am to 4:00 pm
Cartwright Street	East	Central Avenue	A point 105 m north of Princess Avenue	Anytime
Cartwright Street	East	A point 105 m north of Princess Avenue	Princess Avenue	4:00 pm to 8:00 am Except Saturday
Cartwright Street	East	A point 105 m north of Princess Avenue	Princess Avenue	Anytime Saturday & Sunday
Cartwright Street	East	Princess Avenue	Dufferin Avenue	Anytime
Castle Drive	West	Wavell Street	Royal Crescent	Anytime
Castle Drive	East	Wavell Street	Royal Crescent	8:00 am to 9:00 pm, Monday to Sunday
Castlegrove Boulevard	West	Sarnia Road	50 m southerly	Anytime
Castlegrove Boulevard	East	Sarnia Road (east intersection)	56 m southerly	Anytime
Castlegrove Boulevard	East, North & West	Sarnia Road (west intersection)	Sarnia Road (east intersection)	Anytime
Castleton Road	Both	Dingman Drive	Roxburgh Road	Anytime
Cathcart Street	West	A point 44 m north of Duchess Avenue	A point 41 m south of the said street	Anytime
Cathcart Street	West	A point 42 m north of Tecumseh Avenue E	A point 30 m south of the said street	Anytime
Cathcart Street	West	A point 24 m north of Briscoe Street E	Briscoe Street E	Anytime
Cathcart Street	West	Langarth Street E	A point 37 m south of the said street	Anytime
Cathcart Street	West	A point 49 m north of Base Line Road E	Base Line Road E	Anytime
Cathcart Street	East	Bruce Street	Base Line Road E	Anytime
Catherine Street	Both	Airport Road	Crumlin Side Road	Anytime
Cavendish Crescent	West	Riverside Drive	Walnut Street	Anytime
Cavendish Crescent	East	Riverside Drive	South end of the street	Anytime
Cavendish Crescent (east intersection)	West	Wyatt Street	A point 80 m south of said street	Anytime
Cavendish Crescent	East, South & West	Wyatt Street (east intersection)	395 m south of said street	Anytime
Cecilia Avenue	East & North	Victoria Drive (west leg)	Victoria Drive (east leg)	Anytime
Cedar Avenue	West	A point 115 m north of Western Road	Western Road	Anytime
Cedar Avenue	East & South	Western Road	Wharncliffe Road N	Anytime
Cedarhollow Boulevard	West	Fanshawe Park Road E	Killarney Road	Anytime
Cedarhollow Boulevard	East	Fanshawe Park Road E	A point 115 m south of said street	Anytime
Cedarhollow Boulevard	East	Killarney Road	A point 93 m north of said street	Anytime
Cedarpark Crescent (South Leg)	North	Cedarhollow Boulevard	A point 45 m east of Cedarhollow Blvd	Anytime
Cedarpark Drive	South and West	A point 62m north of Killarney Road	A point 100 m North of Killarney Road	Anytime

Centennial Lane	West	A point 52 m south of Princess Avenue	A point 78 m north of Dufferin Avenue	Anytime
Centennial Lane	West	Princess Avenue	A point 37 m south of said street	Anytime
Central Avenue	North	Talbot Street	43 m easterly	Anytime
Central Avenue	North	Street George Street	29 m easterly	Anytime
Central Avenue	North	A point 94 m west of Richmond Street	A point 82 m west of said street	Anytime
Central Avenue	North	A point 71 m west of Richmond Street	A point 62 m east of said street	Anytime
Central Avenue	North	A point 45 m west of Wellington Street	A point 85 m east of the said street	Anytime
Central Avenue	North	A point 90 m west of Waterloo Street	A point 90 m east of Waterloo Street	Anytime
Central Avenue	North	A point 52 m west of Colborne Street	A point 78 m east of the said street	Anytime
Central Avenue	North	A point 102 m east of Colborne Street	A point 132 m east of the said street	Anytime
Central Avenue	North	A point 78 m west of Maitland Street	A point 37 m east of said street	Anytime
Central Avenue	North	A point 38 m west of William Street	A point 45 m east of the said street	Anytime
Central Avenue	North	Adelaide Street N	Ontario Street	Anytime
Central Avenue	South	West end of street	A point 65 m east of Richmond Street	Anytime
Central Avenue	South	A point 45 m west of Wellington Street	A point 60 m east of said street	Anytime
Central Avenue	South	A point 109 m west of Waterloo Street	A point 33 m east of said street	Anytime
Central Avenue	South	A point 63 m west of Colborne Street	A point 46 m east of said street	Anytime
Central Avenue	South	A point 53 m east of Colborne Street	A point 67 m east of Colborne Street	Anytime
Central Avenue	South	A point 29 m west of Maitland Street	A point 43 m east of said street	Anytime
Central Avenue	South	A point 55 m west of William Street	A point 45 m east of said street	Anytime
Central Avenue	South	A point 46 m west of Adelaide Street N	Adelaide Street N	Anytime
Central Avenue	South	A point 45 m east of Elizabeth Street	A point 56 m east of Elizabeth Street	Anytime
Centre Street	North	Cotswold Gate	Wharncliffe Road S	Anytime
Centre Street	South	A point 305 m west of Wharncliffe Road S	Wharncliffe Road S	Anytime
Chalkstone Drive	Both	Exeter Road	South end of street	Anytime
Chalmers Street	South	Colborne Street	Maitland Street	Anytime
Chambers Avenue	East	A point 37 m south of Whisker Street	A point 24 m south of said street	Anytime
Chambers Avenue	East	Blue Jay Drive	Skyline Avenue	Anytime
Chambers Avenue	West	Hastings Drive	Whisker Street	Anytime
Chambers Avenue	West	A point 20 m north of Blue Jay Drive	A point 30 m north of said street	Anytime
Chancton Crescent	West & North	Bexhill Drive	A point 65 m south of Bexhill Drive	Anytime
Chancton Crescent	East & North	Millbank Drive	A point 44 m south of Millbank Drive	Anytime
Chandler Street	Both	Albion Street	Wilson Avenue	Anytime
Chapple Hill Road	East & North	Hawthorne Road	A point 122 m south of said street	8:00 am to 4:00 pm
Charles Street	North & West	Mount Pleasant Avenue	Wharncliffe Road N	Anytime

Charles Street	South & East	Mount Pleasant Avenue	Wharncliffe Road N	12:00 am to 3:00 am Monday to Sunday
Charlotte Street	West	Dundas Street	Lorne Avenue	Anytime from the first Friday after Labour Day to the second Sunday after Labour Day, inclusive
Charlotte Street	West	Princess Avenue	Lorne Avenue	Anytime
Charlotte Street	East	Princess Avenue	Dundas Street	Anytime
Charterhouse Crescent	North, West & South	Clarke Road (north intersection)	Clarke Road. (south) intersection	Anytime Except Sunday
Charterhouse Crescent	East North	A point 340 m west of Clarke Road (south intersection)	Clarke Road	Anytime
Cheapside Street	South	Saint George Street	Richmond Street	Anytime
Cheapside Street	Both	Adelaide Street N	Taylor Street	Anytime
Cheapside Street	North	Richmond Street	Wellington Street	Anytime
Cheapside Street	North	A point 25 m west of Renwick Avenue	Willington Avenue	Anytime
Cheapside Street	North	A point 61 m west of Colborne Street	Thornton Avenue	Anytime
Cheapside Street	North	Maitland Street	50 m easterly	Anytime
Cheapside Street	North	A point 50 m west of William Street	A point 58 m east of said street	Anytime
Cheapside Street	North	Logan Avenue	Farnborough Crescent	Anytime
Cheapside Street	North	St. George Street	Richmond Street	Anytime
Cheapside Street	South	Street George Street	Farnborough Crescent	Anytime
Cheltenham Road	South, East	A point 115 m west of Tyndale Road	A point 65 m west of said street	Anytime
Chelton Road	West	Meadowgate Blvd	Green Gables Road	Anytime
Chelton Road	East	Cardigan Drive	A point 69 m north of said street	Anytime
Chepstow Close	West	Chepstow Gate	A point 135 m north of said street	Anytime
Cherokee Road	East	Shavian Boulevard	Hillview Boulevard	Anytime
Cherryhill Boulevard	Both	Cherryhill Cir	Oxford Street W	Anytime
Cherryhill Circle	Both	Cherryhill Blvd	Cherryhill Blvd	Anytime
Cherryhill Place	Both	Cherryhill Cir	Platt's Lane	Anytime
Cherry Street	North	Wilson Avenue	East limit of street	Anytime
Chesham Avenue	South	Citation Road	A point 128m west of Chesham Grove	4:00 p.m. to 9:00 p.m.
Chesham Avenue	South	A point 128m west of Chesham Grove	Castlegrove Boulevard	Anytime
Chesham Place	East	A point 100 m north of Chesham Avenue	Chesham Avenue	4:00 pm to 9:00 pm Except Saturday
Chesley Avenue	West	Lovett Street	Hamilton Road	Anytime
Chessington Avenue	Both	Springbank Drive	South end of street	Anytime
Chester Street	North	Ridout Street S	Belgrave Avenue	Anytime
Chester Street	South	Wellington Road	Fairview Avenue	Anytime
Chesterfield Avenue	West	Veronica Avenue	Thompson Road	Anytime
Chesterfield Avenue	East	North end of street	Veronica Street	Anytime
Chestnut Hill	Both	Commissioners Road W (east intersection)	60 m southerly	Anytime

Chiddington Avenue	North	Upper Queen Street	A point 150 m east of Huntingdon Drive	Anytime
Chiddington Avenue	North	A point 200 m east of Huntingdon Drive	A point 31 m east of Chiddington Gate	Anytime
Chiddington Avenue	North	A point 85 m east of Huntingdon Drive (East Intersection)	A point 120 m east of Huntingdon Drive (East Intersection)	8:00 am to 9:00 am and 3:00 pm to 4:00 pm Monday to Friday September 1 st to June 30 th
Chiddington Avenue	South	A point 150 m east of Huntingdon Drive	A point 200 m east of Huntingdon Drive	8:00 am to 4:00 pm, Monday-Friday Sept. 1 to June 30
Chiddington Avenue	South	Upper Queen Street	A point 53 m east of Upper Queen Street	Anytime
Chiddington Avenue	South	A point 65 m west of Compton Crescent (east intersection)	Chiddington Gate	Anytime
Chiddington Avenue	East	Evans Blvd	A point 57 m north of said street	Anytime
Chiddington Avenue	South	A point 93 m east of Upper Queen Street	A point 46 m east of Compton Crescent (west intersection)	Anytime
Chiddington Gate	Both	Chiddington Avenue	Wilkins Street	Anytime
Childers Street	West	Wilton Avenue	Brydges Street	Anytime
Childers Street	East	Wilton Avenue	Brydges Street	8:00 am to 6:00 pm
Chippendale Crescent	North, West & South	King Edward Avenue (north leg)	King Edward Avenue (south leg)	Anytime
Christie Street	West	Regent Street	Victoria Street	Anytime
Churchill Avenue	North	Vancouver Street	Edmonton Street	Anytime
Churchill Avenue	North	A point 31 m west of Clarke Road	Clarke Road	Anytime
Churchill Avenue	South	Avondale Road	Clarke Road	Anytime
Clarence Street	Both	North end of street	A point 144 m north of Angel Street	Anytime
Clarence Street	West	A point 108 m north of Angel Street	A point 82 m south of said street	Anytime
Clarence Street	West	A point 108 m south of Angel Street	A point 50 m north of Dufferin Avenue	Anytime
Clarence Street	West	A point 26 m north of Queens Avenue	Queens Avenue	Anytime
Clarence Street	West	A point 42 m north of King Street	King Street	Anytime
Clarence Street	West	A point 53 m north of York Street	York Street	Anytime
Clarence Street	West	Bathurst Street	A point 27 m south of Horton Street E	Anytime
Clarence Street	West	A point 44 m north of Grey Street	Grey Street	Anytime
Clarence Street	East	A point 33 m north of Angel Street	67 m south of said street	Anytime
Clarence Street	East	Queens Avenue	24 m southerly	Anytime
Clarence Street	East	A point 58 m south of Dundas Street	A point 80 m south of said street	Anytime
Clarence Street	East	King Street	42 m southerly	Anytime
Clarence Street	East	A point 47 m north of York Street	York Street	Anytime
Clarence Street	East	Bathurst Street	48 m south	Anytime
Clarence Street	East	Horton Street E	South end of the street	Anytime

Clarence Street	East	A point 25 m north of Dufferin Avenue	A point 28 m south of the said street	Anytime
Clarendon Crescent	North	A point 35 m west of Upper Queen Street	Upper Queen Street	Anytime
Clarke Road	Both	A point 300 m north of the Thames River	Hamilton Road	Anytime
Classic Crescent	West & North	A point 62 m south of Classic Drive (east intersection)	A point 105 m south of said street	Anytime
Clayridge Way	East and South	A point 48 m north of Valhalla Street	A point 86 m north of Clayridge Way	Anytime
Clayton Walk	North & West	Colonel Talbot Road	A point 365 m west of Colonel Talbot Road	Anytime
Clayton Walk	South	Colonel Talbot Road	A point 70 m west of Colonel Talbot Road	Anytime
Clearview Avenue	Both	Thames Valley Avenue	Sunningdale Avenue	3:00 am to 5:00 am Monday to Sunday
Clenray Place	East	Regent Street	A point 60 m north of said street	Anytime
Clermont Avenue	North	Freemont Avenue	McTavish Crescent	8:00 am to 6:00 pm
Clermont Avenue	South	North Vernon Drive	Glengarry Avenue	Anytime
Cleveland Avenue	North	Burlington Street	Pond Mills Road	Anytime
Cleveland Avenue	South	A point 61 m west of Pond Mills Road	Pond Mills Road	Anytime
Cleveland Place	West & South	Cleveland Avenue	A point 120 m south of said street	Anytime
Clifton Crescent	South & East	A point 165 m west of Dulaney Drive	Dulaney Drive	8:00 am to 6:00 pm
Cliftonvale Avenue	North	West end of street	MacKay Avenue	Anytime
Cliftonvale Avenue	North	A point 45 m west of Wharncliffe Road S	Wharncliffe Road S	Anytime
Cliftonvale Avenue	South	McKay Avenue	Wharncliffe Road S	Anytime
Cobblestone Road	South	Cobblestone Gate	East end of street	Anytime
Colborne Street	West	A point 58 m north of Central Avenue	A point 64 m south of said street	Anytime
Colborne Street	West	A point 62 m north of Cheapside Street	A point 64 m south of the said street	Anytime
Colborne Street	West	Hill Street	A point 58 m south of Gray Street	Anytime
Colborne Street	West	From a point 45 m north of Nelson Street	Nelson Street	Anytime
Colborne Street	West	A point 60 m north of Oxford Street E	Oxford Street E	Anytime
Colborne Street	West	A point 37 m north of Piccadilly Street	A point 31 m south of the said street	Anytime
Colborne Street	West	A point 34 m north of Pall Mall Street	A point 80 m south of the said street	Anytime
Colborne Street	West	A point of 40 m north of Victoria Street	A point 35 m south of the said street	Anytime
Colborne Street	West	A point 24 m north of South Street	South Street	Anytime
Colborne Street	West	Waverley Place	Dufferin Avenue	Anytime
Colborne Street	West	A point 65 m south of Horton Street E	Horton Street	Anytime
Colborne Street	East	Huron Street	Nelson Street	Anytime
Colette Drive	North	A point 65 m east of Jutta Crescent	A point 89 m east of Jutta Crescent	Anytime
Colgrove Place	South	West end of the street	Wellington Road	Anytime

College Avenue	North	A point 28 m west of Richmond Street	Richmond Street	Anytime
College Avenue	North	37 m east of Street George Street	47 m east of Street George Street	Anytime
College Avenue	South	St. George Street	Richmond Street	Anytime
College Street	North	West driveway to St. Joseph LTC Facility	A point 18 m east of said driveway	3:00 am to 5:00 am Monday to Sunda
Colonel Talbot Road	Both	Byron Baseline Road	Old Oak Lane	Anytime
Colonel Talbot Road	Both	A point 100 m north of Southdale Road W	A point 120 m south of the said street	Anytime
Colonel Talbot Road	Both	A point 70 m north of Longwoods Road	Longwoods Road	Anytime
Colonel Talbot Road	Both	A point 240 m south of Westminster Drive	A point 440 m south of the said street	Anytime
Colonel Talbot Road	East	Main Street	Broadway Avenue	Anytime
Columbia Avenue	East	Oxford Street W	Cambridge Street	Anytime
Commerce Road	Both	Wilton Grove Road	Global Drive	Anytime
Commercial Crescent	Both	First Street	260 m westerly	8:00 am to 4:00 pm Except Saturdays
Commissioners Road W	Both	A point 200 m west of Cadeau Terrace	A point 55 m east of Halls Mills Road	Anytime
Commissioners Road W	North	Boler Road	Wharnccliffe Road S	Anytime
Commissioners Road W	South	Nashua Avenue	Wharnccliffe Road S	Anytime
Commissioners Road E	South	Wharnccliffe Road S	Jackson Road	Anytime
Commissioners Road E	North	Wharnccliffe Road S	Jackson Road	Anytime
Concord Crescent	South, West and North	A point 205 m west of Blue Forest Drive (north intersection)	A point 191 m west of Blue Forest Drive (south intersection)	Anytime
Condor Court	East	Trafalgar	Southerly limit	Anytime
Connaught Avenue	North	A point 200 m west of Morning Avenue	Mornington Avenue	Anytime
Connaught Avenue	South	Glasgow Street	Mornington Avenue	Anytime
Consortium Court	East	Newbold Street	South limit street	Anytime
Constable Street	West	Olympic Crescent (north intersection)	Olympic Crescent (south intersection)	Anytime
Conway Drive	East	A point 44 m west of Conway Lane	A point 91 m west of Conway Lane	Anytime
Conway Drive	North	West end of street	Ernest Avenue	Anytime
Conway Drive	North	A point 105 m west of Jalna Boulevard (north intersection)	A point 155 m west of Jalna Boulevard (north intersection)	Anytime
Conway Drive	South	A point 60 m west of Ernest Avenue	Ernest Avenue	Anytime
Coombs Avenue	West	Sarnia Road	Edgar Drive (north intersection)	8:00 am to 6:00 pm
Coombs Avenue	West	Edgar Drive (north leg)	A point 80 m south of Tamblyn Drive	Anytime
Coombs Avenue	East	Sarnia Road	A point 80 m south of Tamblyn Drive	Anytime
Coombs Avenue	East	Edgar Drive (south intersection)	Trott Drive	Anytime
Corley Drive	South	258 m south of Windermere Road (west intersection)	348 m south of Windermere Road (east intersection)	Anytime

Corley Drive	South & East	Windermere Road (east intersection)	190 m southerly	8:00 am to 6:00 pm
Corley Drive	North & West	Windermere Road (east intersection)	1 point 135 m south of the said street	8:00 am to 6:00 pm
Coronation Drive	North	Moy Crescent (west intersection)	Dalmagarry Road	Anytime
Coronation Drive (north & west leg)	West & North	Gainsborough Road	A point 60 m east of Dalmagarry	Anytime
Coronation Drive	East	Seymore Crescent (north intersection)	A point 95 m north of Hawthorne Crescent	Anytime
Coronation Drive	East	Seymore Crescent (south intersection)	A point 112 m south of Gainsborough Road	Anytime
Coronation Drive	East	South Carriage Way	A point 107 m north of South Carriage Way	Anytime
Coronation Drive	West	A point 107 m north of South Carriage Road	A point 78 m north of South Carriage Road	Anytime
Coronation Drive	West	A point 60 m north of South Carriage Road	A point 63 m south of South Carriage Road	Anytime
Coronation Drive	West	South Carriage Road	A point 60 m south of South Carriage Road	Anytime
Coronation Drive	South	A point 20 m west of Finley Crescent	A point 72 m east of Finley Crescent	Anytime
Coronation Drive	South	A point 171 m west of Lawson Road	A point 155 m west of Lawson Road	Anytime
Coronation Drive	South	A point 95 m west of Lawson Road	A point 80 m west of Lawson Road	Anytime
Coronation Drive	South	A point 58 m west of Lawson Road	A point 48 m east of Lawson Road	Anytime
Coronation Drive	East	A point 48 m south of Brunswick Avenue	A point 50 m north of Brunswick Avenue	Anytime
Coronation Drive	East	A point 18 m south of Roots Gate	A point 22 m north of Roots Gate	Anytime
Coronation Drive	East	A point 119 m south of Gainsborough Road	Gainsborough Road	Anytime
Coronation Drive	East & South & West & North	A point 95 m north of South Carriage Road	A point 70 m west of Dalmagarry Road	Anytime
Cotswold Gate	West	Centre Street	Base Line Road W	Anytime
Country Lane	South & East	Bridle Path	Kipps Lane	Anytime
Cove Road	South	Orchard Street	Wharncliffe Road S	Anytime
Covent Market Place	North & East	A point 113 m east of Talbot Street	King Street	Anytime
Coventry Avenue	East	A point 70 m north of Hamilton Road	Hamilton Road	Anytime
Craig Street	North	A point 70 m west Of Ridout Street S	Ridout Street S	Anytime
Craig Street	South	Wortley Road	Ridout Street S	Anytime
Cranbrook Road	North	Schraeder Street	A point 32 m west of said street	Anytime
Cranbrook Road	North	A point 97 m west of Thornley St (south intersection)	A point 117 m west of Thornley St (south intersection)	Anytime
Cranbrook Road	East	Commissioners Road W	South end of the Street	Anytime

Cranbrook Road	East	A point 216 m north of Thornley St (south intersection)	A point 271 m north of Thornley St (south intersection)	Anytime
Cranbrook Road	East	A point 178 m south of Longworth Road	A point 122 m south of Longworth Road	Anytime
Cranbrook Road	East	A point 93 m south of Longworth Road	A point 71 m south of Longworth Road	Anytime
Cranbrook Road	West	Thornley Street (south intersection)	Longworth Road	Anytime
Crawford Street	South	Golfdale Crescent (east intersection)	Dundalk Street	Anytime
Crestwood Drive	East	Commissioners Road W	South limit of street	Anytime
Cresthaven Crescent	South & East	A point 125 m west of Longworth Road North intersection	A point 37 m north of Crestley Place	Anytime
Crimson Crescent	East, South, West	Hamilton Road (west intersection)	Hamilton Road (east intersection)	Anytime
Cromwell Street	North	St. George Street	Richmond Street	Anytime
Cromwell Street	South	The easterly limit of the Doidge Playground	Waterloo Street	Anytime
Crumlin Sideroad	Both	CNR tracks	130 m southerly	Anytime
Crumlin Sideroad	Both	A point 60 m north of Catherine Street	Catherine Street	Anytime
Crumlin Sideroad	West	North limit of street	Dundas Street	Anytime
Crumlin Sideroad	East	North end of street	The CPR Tracks	Anytime
Crumlin Sideroad	East	Dundas Street	400 m southerly	Anytime
Cuddy Boulevard	East	Oxford Street E	A point 440 m south of said street	Anytime
Cuddy Boulevard	West	Oxford Street E	Page Street	Anytime
Cuddy Court	West	Page Street	Southerly limit of street	Anytime
Culver Court	West	A point 93 m north of Culver Drive	Culver Drive	Anytime
Culver Crescent	North	A point 28 m west of Culver Drive	Culver Drive (east intersection)	Anytime
Culver Crescent	East, South & West	Culver Drive (west intersection)	Culver Drive (east intersection)	Anytime
Culver Drive	North	A point 125 m west of Clarke Road	Clarke Road	Anytime
Culver Drive	South & East	Third Street	Clarke Road	Anytime
Cummings Avenue	North	Wilson Avenue	East end of street	Anytime
Curry Street	West	Oxford Street E	Piccadilly Street	Anytime
Curry Street	East	Oxford Street E	42 m south	Anytime
Cynthia Street	East	Byron Avenue E	Bruce Street	Anytime
Dale Street	Both	First Street	Hansuld Street	3:00 am to 5:00 am Monday to Sunday
Dale Street	North	First Street	145 m easterly	Anytime
Dale Street	North	Second Street	Hansuld Street	Anytime
Dalhousie Crescent	South & East	McMaster Crescent	Dalhousie Drive	Anytime
Dalhousie Drive	West & North	McMaster Drive	Farnham Road	Anytime
Dalmagarry Road	East	Coronation Drive	Kyle Court	Anytime
Dalmagarry Road	East & West	Fanshawe Park Road W	A point 110 m south of Fanshawe Park Road W	Anytime
Dame Street	South	Chelsey Avenue	Egerton Street	Anytime

Dawn Drive	West	A point 48 m north of Moffat Avenue	A point 62 m north of Moffat Avenue	7:00 a.m. to 3:00 p.m. Monday to Friday September 1 st to June 30 th
Dearness Drive	West	Southdale Road E	Wellington Road	Anytime
Dearness Drive	East	Bradley Avenue	Wellington Road	Anytime
Deer Park Circle	East	Freele Street	Luxton Drive	Anytime
Delaware Street	East	Hamilton Road	Tommy Hunter Way	Anytime
Delta Place	Both	Base Line Road W	South end of street	Anytime
Denview Avenue	East	Sunningdale Road W	Buroak Drive	Anytime
Denview Avenue	West	Sunningdale Road W	A point 120 m south of said street	Anytime
Denview Avenue	West	A point 154 m south of Sunningdale Road W	A point 164 m south of said street	Anytime
Denview Avenue	West	Buroak Drive	A point 50 m north of said street	Anytime
Derwent Road	West	Fanshawe Park Road W	30 m southerly	Anytime
Derwent Road	East	Fanshawe Park Road W	Ambleside Drive	Anytime
Deveron Crescent	South	Agincourt Garden (east intersection)	Salvia Street	Anytime
Deveron Crescent	South	Roundhill Court	Glenroy Road	Anytime
Deveron Crescent	South, East, North & West	Pond Mills Road (north intersection)	A point 55 m south of Phair Crescent (south intersection)	Anytime
Deveron Crescent	East	Phair Crescent (south intersection)	Banbury Crescent (north intersection)	Anytime
Devon Road	South, East & North	West limit of north cul0de0sac	West limit of south cul-de-sac	Anytime
Devonshire Avenue	North	Wharncliffe Road S	Edward Street	Anytime
Devonshire Avenue	South	Wharncliffe Road S	61 m easterly	Anytime
Devonshire Avenue	South	Murray Street	Wortley Road	Anytime
Devos Drive	South	Grenfell Drive	Stackhouse Avenue	8:00 am to 9:00 am & 3:00 pm to 4:00 pm, September to June
Doncaster Gate	West	Gainsborough Road	Doncaster Avenue	Anytime
Doon Drive	Both	A point 85 m north of Windermere Road (east intersection)	Windermere Road (east intersection)	Anytime
Dorinda Street	West	Princess Avenue	Dundas Street	Anytime
Dorinda Street	East	Princess Avenue	108 m southerly	Anytime
Dorinda Street	East	A point 58 m north of Dundas Street	Dundas Street	Anytime
Douglas Court	West	North end of street	Brydges Street	Anytime
Dowell Drive	South	White Oak Road	360 m west of White Oak Road	Anytime
Drake Boulevard	West	Oxford Street E	43 m south	Anytime
Drake Boulevard	East	Argyle Street	Oxford Street E	Anytime
Dreaney Avenue	East	Hamilton Road	Nelson Street	Anytime
Drummond Place	South & East	A point 30 m west of Carnegie Lane	A point 40 m north of McIntosh Court	Anytime
Duchess Avenue	North	Ridout Street S	Wortley Road	Anytime
Duchess Avenue	South	Wharncliffe Road S	22 m east	Anytime

Duchess Avenue	South	Edward Street	Wortley Road	Anytime
Duchess Avenue	South	Lockyer Street	Edward Street	Anytime
Dufferin Avenue	North	Ridout Street S	A point 55 m east of Talbot Street	Anytime
Dufferin Avenue	North	A point 63 m east of Talbot Street	A point 65 m east of Richmond Street	Anytime
Dufferin Avenue	North	Wellington Street	A point 66 m west of Waterloo Street	Anytime
Dufferin Avenue	North	Waterloo Street	A point 47 m west of Cartwright Street	Anytime
Dufferin Avenue	North	Cartwright Street	Prospect Avenue	Anytime
Dufferin Avenue	North	Adelaide Street N	Elizabeth Street	Anytime
Dufferin Avenue	South	Ridout Street N	A point 119 m east of Talbot Street	Anytime
Dufferin Avenue	South	Richmond Street	A point 47 m east of Richmond Street	Anytime
Dufferin Avenue	South	A point 76 m east of Richmond Street	A point 48 m west of Clarence Street	Anytime
Dufferin Avenue	South	A point 42 m west of Wellington Street	Wellington Street	Anytime
Dufferin Avenue	South	Picton Street	38 m easterly	Anytime
Dufferin Avenue	South	Waterloo Street	54 m easterly	Anytime
Dufferin Avenue	South	A point 90 m west of Colborne Street	A point 28 m west of Cartwright Street	Anytime
Dufferin Avenue	South	A point 31 m west of William Street	William Street	Anytime
Dufferin Avenue	South	Adelaide Street N	29 m east	Anytime
Dufferin Avenue	South	English Street	Quebec Street	Anytime
Duffield Street	Both	North limit of street	James Street	Anytime
Duke Street	East	Southerly limit of street	A point 33 m northerly	Anytime
Dulaney Drive	West	Stockton Street	Southdale Road E	Anytime
Dulaney Drive	West	Clifton Crescent	Stockton Street	6:00 pm to 8:00 am Monday to Friday Anytime Saturday & Sunday
Dulaney Drive	East	Alston Road	Southdale Road E	Anytime
Dumont Street	Both	A point 50 m west of Clarke Road	Clarke Road	Anytime
Dundalk Drive	West	Ferndale Avenue	Southdale Road E	Anytime
Dundalk Drive	East	Stockton Road	Southdale Road E	Anytime
Dundas Street	Both	That portion which lies south of the roadway and constitutes the drive around in front of 389 Dundas Street		Anytime
Dundas Street	Both	Adelaide Street N	22 m easterly	Anytime
Dundas Street	North	That portion which lies south of the roadway and constitutes the drive around in front of 325 Dundas Street		Anytime
Dundas Street	North	A point 121 m west of Waterloo Street	A point 102 m west of said street	Anytime
Dundas Street	North	A point 73 m east of Waterloo Street	A point 137 m east of said street	Anytime
Dundas Street	North	A point 55 m west of Colborne Street	A point of 47 m west of said street	Anytime
Dundas Street	North	A point 39 m east of Maitland Street	William Street	Anytime

Dundas Street	North	A point 45 m east of William Street	A point 51 m easterly from the said street	Anytime
Dundas Street	North	A point 104 m west of Adelaide Street N	A point 45 m west of said street	Anytime
Dundas Street	North	A point 105 m west of Elizabeth Street	A point 85 m west of said street	Anytime
Dundas Street	North	A point 89 m east of Elizabeth Street	A point 119 m east of the said street	Anytime
Dundas Street	North	A point 57 m west of English Street	A point 46 m west of the said street	Anytime
Dundas Street	North	Rectory Street	46 m easterly	Anytime
Dundas Street	North	A point 103 m east of Ontario Street	A point 135 m east of the said street	8:00 am to 6:00 m Sunday & Saturday
Dundas Street	North	A point 61 m west of Quebec Street	A point 36 m east of Charlotte Street	Anytime
Dundas Street	North	A point 40 m west of Burbrook Place	A point 46 m east of the said street	Anytime
Dundas Street	North	A point 44 m west of the CPR-CNR Interswitch	A point 42 m east of Ashland Avenue	Anytime
Dundas Street	North	A point 37 m west of Oakland Avenue	East City limits	Anytime
Dundas Street	North	English Street	26 m easterly	Anytime
Dundas Street	North	Elizabeth Street	55 m Easterly	Anytime
Dundas Street	South	A point 51 m east of Wellington Street	A point 74 m east of the said street	Anytime
Dundas Street	South	A point 112 m east of Wellington Street	A point 133 m east of the said street	Anytime
Dundas Street	South	A point 108 m west of Waterloo Street	Waterloo Street	Anytime
Dundas Street	South	A point 25 m west of Waterloo Street that lies south of the roadway and constitutes the drive around in front of 325 Dundas Street	Waterloo Street	Anytime
Dundas Street	South	A point 141 m west of Colborne Street	Colborne Street	Anytime
Dundas Street	South	Maitland Street	A point 37 m west of William Street	Anytime
Dundas Street	South	William Street	A point 27 m east of said street	Anytime
Dundas Street	South	A point 30 m west of Lyle Street	Lyle Street	Anytime
Dundas Street	South	A point 49 m west of Hewitt Street	35 m east of said street	Anytime
Dundas Street	South	A point 61 m east of Hewitt Street	A point 75 m east of said street	Anytime
Dundas Street	South	A point 93 m west of Rectory Street	A point 71 m westerly from the said street	Anytime
Dundas Street	South	A point 40 m east of Rectory Street	A point 119 m east of the said street	Anytime
Dundas Street	South	Ontario Street	52 m easterly	Anytime
Dundas Street	South	A point 52 m east of Ontario Street	A point 40 m west of Quebec Street	Anytime Except Sundays
Dundas Street	South	A point 40 m west of Quebec Street	A point 67 m west of Ashland Avenue	Anytime
Dundas Street	South	Ashland Avenue	29 m east	Anytime
Dundas Street	South	A point 114 m west of Oakland Avenue	A point 29 m east of the said street	Anytime

Dundee Court	South	A point 80 m west of Dundee Place	Dundee Place	Anytime
Dunedin Drive	West	Warren Road	Riverside Drive	Anytime
Dundee Place	West	Dundee Court	28 m south of said street	Anytime
Dundee Place	East	Baseline Road	South end of street	Anytime
Eagle Drive	South	A point 90 m west of Eagle Crescent	King Edward Avenue	8:00 am to 6:00 pm
Eagletrace Drive	Both	Wonderland Road N	A point 76 m east of Wonderland Road N	Anytime
Ealing Street	East	Terrence Street	South limit of street	Anytime
East Mile Road	West	Riverside Drive	North Mile Road	Anytime
East Street	West	Trafalgar Street	A point 37 m south of Hamilton Road	Anytime
East Street	East	Gould Street	Tommy Hunter Way	Anytime
Eastgate Crescent	Both	Breck Avenue	Blakie Road	Anytime
Eaton Park Drive	North	A point 65 m west of Topping Lane	Topping Lane	Anytime
Eastwood Street	Both	North end of street	Dundas Street	Anytime
Ebury Crescent	North & East	A point 49 m west of Ebury Place	A point 94 m west of the said street	Anytime
Edgar Drive	South, East & North	Coombs Avenue (north intersection)	Coombs Avenue (south intersection)	Anytime
Edgar Drive	East & North	Neville Drive	Coombs Avenue (north intersection)	Anytime
Edge Valley Road	Both	Highbury Avenue N	A point 90 m west of Highbury Avenue N	Anytime
Edgehill Crescent	Both	A point 70 m north of Blackacres Blvd (north leg)	A point 98 m north of Blackacres Blvd (north leg)	Anytime
Edgehill Crescent	West	A point 243 m east of Blackacres Blvd (south leg)	A point 276 m east of Blackacres Blvd (south leg)	Anytime
Edgemere Crescent	South 7 east	Deveron Crescent (north intersection)	Deveron Crescent (south intersection)	Anytime
Edmonton Street	East	Dundas Street	Whitney Street	Anytime
Edmonton Street	East	Churchill Avenue	Wavell Street	Anytime
Edmunds Crescent	West & North	A point 270 m south of Deveron Crescent (east intersection)	A point 300 m south of said street	Anytime
Edmunds Crescent	East & West	A point 260 m south of Deveron Crescent (west intersection)	A point 290 m south of said street	Anytime
Edna Street	South	West end of street	Jacqueline Street	Anytime
Edward Street	West	A point 50 m south of Bruce Street	A point 82 m south of said street	Anytime
Edward Street	West	A point 40 m north of Elmwood Avenue E	Elmwood Avenue E	Anytime
Edward Street	West	Briscoe Street E	Base Line Road E	Anytime
Edward Street	West	Elmwood Avenue E	Briscoe Street E	Anytime
Edward Street	East	Bruce Street	Elmwood Avenue E	Anytime
Edward Street	East	A point 37 m north of Briscoe Street E	A point 47 m south of the said street	Anytime
Edward Street	East	A point 32 m north of Langarth Street E	A point 29 m south of the said street	Anytime
Edward Street	East	A point 40 m north of Base Line Road E	Base Line Road E	Anytime
Egerton Street	Both	Thames River	Grafton Street	Anytime
Egerton Street	East	Dundas Street	Thames River	Anytime

Egerton Street	West	Dundas Street	Thames River	Anytime
Eleanor Street	West	Dundas Street	Florence Street	Anytime
Eleanor Street	East	Dundas Street	A point 31 m south of King Street	Anytime
Eleanor Street	East	Frances Street	Florence Street	Anytime
Elgin Street	West	Trafalgar Street	37 m south of Hamilton Road	Anytime
Elgin Street	East	Hamilton Road	Hall Street	Anytime
Elias Street	North	Ontario Street	Glasgow Street	Anytime
Elias Street	North	Dorinda Street	A point 34 m easterly from the said street	Anytime
Elias Street	South	Adelaide Street N	Ontario Street	Anytime
Elias Street	South	A point 50 m west of Quebec Street	Quebec Street	Anytime
Elias Street	South	Glasgow Street	Nightingale Avenue	Anytime
Elizabeth Street	West	Oxford Street E	McMahen Street	Anytime
Elizabeth Street	West	A point 45 m north of Lorne Avenue	Lorne Avenue	Anytime
Elizabeth Street	West	A point 60 m north of Queens Avenue	Queens Avenue	Anytime
Elizabeth Street	West	A point 100 m south of McMahan Street	South end of said street	Anytime
Elizabeth Street	East	Oxford Street E	98 m south	Anytime
Elizabeth Street	East	A point 31 m north of McMahan Street	McMahan Street	Anytime
Elizabeth Street	East	Central Avenue	Dundas Street	Anytime
Elizabeth Street	East	McMahan Street	South end of the said street	Anytime
Elliott Street	West	Victoria Street	Oxford Street E	Anytime
Elm Street	East	East Pine Street	Hamilton Road	Anytime
Elmgrove Crescent	East & North	A point 95 m south of Pinegrove Avenue (west intersection)	A point 172 m south of the said street	Anytime
Elmgrove Crescent	South	A point 35 m west of Andover Drive	Andover Drive	Anytime
Elmsdale Avenue	Both	Adelaide Street N	To a point 115 m west of said street	8:00 am to 6:00 pm, Monday to Saturday
Elmwood Avenue W	North	West end of street	Wharnccliffe Road S	Anytime
Elmwood Avenue W	South	A point 64 m west of Wortley Road	Wharnccliffe Road S	Anytime
Elmwood Avenue E	Both	Wharnccliffe Road	Wortley Road	Anytime
Elmwood Avenue E	North	Wharnccliffe Road S	A point 71 m east of Wortley Road	Anytime
Elmwood Avenue E	North	A point 90 m west of Ridout Street S	Ridout Street S	Anytime
Elmwood Avenue E	South	Wharnccliffe Road S	A point 30 m east of Wharnccliffe Road S	Anytime
Elmwood Avenue E	South	A point 64 m west of Wortley Road	A point 40 m east of the said street	Anytime
Elmwood Avenue E	South	Edward Street	55 m easterly	Anytime
Elmwood Place	North	A point 36 m west of Wharnccliffe Road S	Wharnccliffe Road S	Anytime
Elmwood Place	South	West end of street	Wharnccliffe Road S	Anytime
Elworthy Ave (East Leg)	West and South	Base Line Road E	A point 125 m north of Base Line Road E	Anytime
Emerson Avenue	West	Thompson Road	Shirl Street	Anytime
Emery Street W	North	Ridgewood Crescent	Wharnccliffe Road S	Anytime
Emery Street W	South	Ridgewood Crescent	Phyllis Avenue	Anytime

Emery Street W	South	A point 87 m west of MacKay Avenue	40 m east of said street	Anytime
Emery Street E	South	Holborne Avenue	Wharncliffe Road S	Anytime
Emery Street E	North	Wharncliffe Road S	A point 22 m east of High Street	Anytime
Emery Street E	North	A point 23 m west of Wellington Road	Wellington Road	Anytime
Emery Street E	South	Wharncliffe Road S	A point 51 m east of Wharncliffe Road S	Anytime
Emery Street E	South	Cathcart Street	45 m easterly	Anytime
Emery Street E	South	Wortley Road	A point 46 m west of Wortley Road	Anytime
Emery Street E	South	A point 31 m west of Ridout Street S	A point 52 m east of the said street	Anytime
Emery Street E	South	A point 31m west of High Street	Wellington Road	Anytime
Empress Avenue	North	West end of street	East end of street	Anytime
Empress Avenue	North	Rathowen Street	A point 25 m west of Rathowen Street	Anytime
Empress Avenue	South	Cooper Street	A point 38 m west of Wharncliffe Road N	Anytime
Empress Avenue	South	A point 45 m west of Argyle Street	Argyle Street	Anytime
English Street	West	A point 32 m north of Dufferin Street	A point 15 m north of said street	8:00 am to 6:00 pm
English Street	West	A point 45 m north of Lorne Avenue	Lorne Avenue	Anytime
English Street	East	Queens Avenue	Central Avenue	Anytime
Ensign Crescent	North	A point 32 m east of Westbury Avenue	A point 65 m west of Westbury Avenue	Anytime
Ensign Crescent	South, East & North	A point 160 m west of Andover Drive (north intersection)	A point 280 m west of said street	Anytime
Ensign Drive	South	Andover Drive	Notre Dame Drive	Anytime
Enterprise Drive S	North	Hubrey Road (south intersection)	East end of street	Anytime
Enterprise Drive	North	Pond Mills Road	150 m easterly	Anytime
Epworth Avenue	Both	Richmond Street	Waterloo Street	3:00 am to 5:00 am Monday to Sunday
Epworth Avenue	North	Richmond Street	55 m easterly	Anytime
Epworth Avenue	North	Meadowdown Drive	Waterloo Street	Anytime
Epworth Avenue	South	Richmond Street	Waterloo Street	Anytime
Epworth Avenue	South	A point 58 m west of Waterloo Street	Waterloo Street	Anytime
Erica Crescent	North & West	A point 137 m west of Jalna Blvd (south intersection)	A point 96 m west of the said street	Anytime
Erica Crescent	South & West	A point 91 m west of Jalna Blvd (north intersection)	A point 45 m west of the said street	Anytime
Erie Avenue	North	West end of street	Wharncliffe Road S	Anytime
Erie Avenue	South	A point 32 m west of Wharncliffe Road S	Wharncliffe Road S	Anytime
Ernest Avenue	West	Southdale Road E	A point 75 m south of Jalna Blvd (north intersection)	Anytime
Ernest Avenue	West	Pauline Crescent (south intersection)	Conway Drive	Anytime
Ernest Avenue	West	A point 35 m north of Jalna Blvd (south intersection)	Jalna Blvd 9south intersection)	Anytime
Ernest Avenue	East	Southdale Road E	Jalna Blvd (south intersection)	Anytime

Essex Street	Both	A point 137 m west of Hollywood Crescent	West end of street	Anytime
Essex Street	North	A point 100 m east of Hollywood Crescent	Western Road	Anytime
Euclid Avenue	North	Wharncliffe Road S	Wortley Road	Anytime
Euclid Avenue	South	Wharncliffe Road S	31 m east	Anytime
Eula White Place	West & North	A point 58 m north of Eula White Crescent (north intersection)	Deveron Crescent	Anytime
Euston Road	North	Mackay Avenue	A point 36 m east of Mackay Avenue	Anytime
Euston Road	South	MacKay Avenue	Wharncliffe Road S	Anytime
Evangeline Street	North	Second Street	55 m easterly	Anytime
Evangeline Street	North	Second Street	Loverage Street	8:00 am to 6:00 pm
Evangeline Street	South	Second Street	Loverage Street	Anytime
Evergreen Avenue	North	West end of street	Wharncliffe Road S	Anytime
Evans Boulevard	North	A point 142 m east of Meadowgate Blvd (south intersection)	A point 154 m east of said street	Anytime
Evans Boulevard	North	Meadowgate Blvd (south intersection)	A point 60 m east of said street	Anytime
Evans Boulevard	North & West	Meadowgate Blvd (north intersection)	West end of Evans Blvd	Anytime
Evans Boulevard (south leg)	North	A point 42 m west of Green Gable Road	Green Gable Road	Anytime
Evans Boulevard (south leg)	South, West and North	Jackson Road	A point 80 m west of Green Gable Road	Anytime
Evans Boulevard	North	Jackson Road	A point 123 m west of said street	Anytime
Exeter Road	Both	Wellington Road	East end of street	Anytime
Exmouth Circle	North, West & South	Exmouth Drive (north intersection)	A point 220 m west of said street	Anytime
Exmouth Circle	North, East	A point 152 m west of Exmouth Drive (north intersection)	A point 90 m east of Exmouth Drive (south intersection)	Anytime
Exmouth Circle	South & West	A point 74 m east of Exmouth Drive (north intersection)	A point east of Exmouth Drive (north intersection)	Anytime
Exmouth Circle	South East	109 m west of Exmouth Drive	154 m west of Exmouth Drive	Anytime
Exmouth Crescent	North, East, South	Exmouth Drive (north intersection)	A point 210 m east of Exmouth Drive (north intersection)	Anytime
Fairmount Avenue	East	Manitoulin Drive	A point 70 west of Manitoulin Drive	Anytime
Fairview Avenue	West	Weston Street	Bond Street	Anytime
Fairview Avenue	West	Alexandra Street	Base Line Road E	Anytime
Fairview Avenue	West	Alexandra Street	Bond Street	Anytime
Fairview Avenue	East	A point 125 m north of Base Line Road E	Base Line Road E	Anytime
Fairview Avenue	East	A point 39 m north of Fairview Court	A point 31 m south of Fairview Court	Anytime
Fairview Avenue	East	A point 130 m south of Whetter Avenue	A point 105 m south of Whetter Avenue	Anytime
Fairview Court	North	Fairview Avenue	East end of street	Anytime
Fallons Lane	West	Chippewa Drive	Huron Street	Anytime

Fanshawe Park Road W	Both	A point 660 m west of Hyde Park Road	Richmond Street	Anytime
Fanshawe Park Road E	North	Richmond Street	Glenora Drive	Anytime
Fanshawe Park Road E	South	Richmond Street	Highbury Avenue N	Anytime
Fanshawe Park Road E	South	A point 355 m east of Highbury Avenue N	A point 495 m east of the said street	Anytime
Farnham Road	West	Dalhousie Drive	Southdale Road W	Anytime
Farnham Road	East	Viscount Road	Southdale Road W	Anytime
Farnsborough Crescent	Both	Langdon Road	Fleming Drive	3:00 am to 5:00 am
Farmsborough Crescent	West	Cheapside Street	Langton Road	Anytime
Farmsborough Crescent	East	Cheapside Street	Fleming Drive	Anytime
Ferguson Place	South	Ridout Street S	41 m easterly	Anytime
Ferndale Avenue	North	Wharncliffe Road S	Highview Avenue E	Anytime
Ferndale Avenue	South	Wharncliffe Road S	Nixon Avenue	Anytime
Fernley Avenue	East	North end of street	Oxford Street W	Anytime
Fiddlers Green Road	West	Oxford Street W	Hyde Park Road	Anytime
Firestone Boulevard	South	A point 430 m west of Clarke Road	Clarke Road	Anytime
Firestone Boulevard	West & North	Gore Road	Clarke Road	Anytime
First Street	West	Oxford Street E	Commercial Crescent	Anytime
First Street	East	Oxford Street E	Dundas Street	Anytime
Fitzroy Place	West & North	Osgood Drive	145 m easterly	Anytime
Fitzwilliam Boulevard	Both	Manchester Road	Hyde Park Road	Anytime
Flanders Row	North & East	Rhine Avenue	Paardeberg Crescent	8:00 am to 6:00 pm
Flanders Row	South & West	Rhine Avenue	Paardeberg Avenue	Anytime
Fleet Street	West	Oxford Street E	Mornington Avenue	Anytime
Fleming Drive	Both	Fanshawe College Blvd	East limit of Fleming Drive	3:00 am to 5:00 am Monday to Sunday
Fleming Drive	Both	Fleming Drive (west intersection)	Fleming Drive (east intersection)	3:00 am to 5:00 am Monday to Sunday
Fleming Drive	North	Second Street	Fleming Drive (east intersection)	Anytime
Fleming Drive	South	Second Street	37 m easterly	Anytime
Fleming Drive	West, North & East	Fleming Drive (west intersection)	Fleming Drive (east intersection)	Anytime
Flora Street	South	Glenwood Avenue	East Street	Anytime
Florence Street	Both	Rectory Street	Dundas Street	Anytime
Ford Crescent	South & East	Neville Drive	A point 127 m east of Neville Drive	8:00 am to 6:00 pm
Ford Crescent	North & West	Neville Drive	Coombs Drive	8:00 am to 6:00 pm
Forest Hill Avenue	West	A point 37 m north of Springbank Drive	Springbank Drive	Anytime
Forest Lawn Avenue	West	A point 100 m north of Dundas Street	Dundas Street	Anytime
Forest Lawn Avenue	East	A point 40 m north of Dundas Street	Dundas Street	Anytime
Forest Street	East	Riverside Drive	South end of street	Anytime

Forward Avenue	East, North & West	West Limit of Forward Avenue	Riverside Drive	Anytime
Forward Avenue	East	Riverside Drive	Walnut Street	Anytime
Foster Avenue	West	Oxford Street W	55 m southerly	Anytime
Foster Avenue	East	Oxford Street W	A point 140 m south of the said street	Anytime
Four Oaks Avenue	North	A point 84 m west of Andover Drive	Andover Drive	Anytime
Four Oaks Avenue	West, North & South	Blackthorne Avenue	Andover Drive	Anytime
Fox Avenue	Both	Tamblyn Drive	Trott Drive	3:00 am to 5:00 am Monday to Sunday
Fox Avenue	West	Tamblyn Drive	Trott Drive	Anytime
Foxcroft Crescent	North & West	Robinwood Avenue (west intersection)	Robinwood Avenue (east intersection)	Anytime
Foxwood Avenue	East	Fanshawe Park Road W	Medway Park Drive	Anytime
Foxwood Avenue	West	Fanshawe Park Road W	A point 112 m north of said street	Anytime
Foxwood Avenue	West	Medway Park Drive	A point 58 m south of said street	Anytime
Foxwood Avenue	West	From a point 84 m north of Medway Park Drive)	A point 115 m north of the said street	Anytime
Foxwood Avenue	East	From a point 60 m south of Foxcreek Road	A point 88 m south of said street	Anytime
Frances Street	North	Egerton Street	Ashland Avenue	Anytime
Frances Street	South	Egerton Street	Ethel Street	Anytime from the first Friday after Labour Day to the second Sunday after Labour Day, inclusive
Frances Street	South	A point 117 m east of Eleanor Street	A point 150 m east of said street	Anytime
Frances Street	South	A point 75 m east of Ethel Street	A point 125 m east of said street	Anytime
Frank Place	South	Windsor Crescent	Wellington Road	Anytime
Franklin Avenue	North	Wortley Road	Ridout Street S	Anytime
Fraser Avenue	West	Huron Street	Regent Street	Anytime
Freele Street	West	Oxford Street W	41 m southerly	Anytime
Freele Street	East	Oxford Street W	Deer Park Cir	Anytime
Freemont Avenue	East	Lauderdale Avenue	Clermont Avenue	Anytime
Freemont Avenue	East	Fanshawe Park Road E	Lauderdale Avenue	Anytime
Frobisher Crescent	Both	Hudson Drive	A point 190 m north of Hudson Drive	8:00 a.m. to 4:00 p.m. Monday to Friday
Front Street	North	West end of street	Wellington Road	Anytime
Front Street	South	West end of street	A point 50 m east of Wellington Road	Anytime
Frontenac Road	North	Afton Road	A point 50 m west of said street	Anytime
Frontenac Road	West & South	Commissioners Road E	Deveron Crescent	Anytime
Frontenac Road	East	Commissioners Road E	66 m south of Sumner Road	Anytime
Fullarton Street	North	Ridout Street N	Talbot Street	Anytime

Fullarton Street	North	A point 69 m east of Talbot Street	A point 70 m west of Richmond Street	Anytime
Fullarton Street	North	A point 22 m west of Richmond Street	Richmond Street	Anytime
Fullarton Street	South	A point 28 m west of Richmond Street	Richmond Street	Anytime
Fullarton Street	South	Talbot Street	22 m west of Talbot Street	Anytime
Fuller Street	North	Regal Drive (east leg)	Highbury Avenue N	Anytime
Fuller Street	South	McNay Street	Highbury Avenue N	Anytime
Gainsborough Road	Both	Doncaster Avenue	Medway Creek	Anytime
Gainsborough Road	North	A point 70 m west of Hyde Park Road	A point 80 m east of said street	Anytime
Gainsborough Road	North	A point 370 m west of Aldersbrook Road	Wonderland Road N	Anytime
Gainsborough Road	South	A point 165 m west of Prince of Wales Gate	A point 405 m east of Hyde Park Road	Anytime
Gagel Street	East, South & West	Thornley Street	Collins Drive	Anytime
Gammage Street	West	Watling Street	Oxford Street E	Anytime
Gammage Street	East	Cheapside Street	Oxford Street E	Anytime
Gardenvale Crescent	West	A point 90 m north of Viscount Road	Viscount Road	Anytime
Gardenwood Drive	East & South	Ridgewood Crescent	Berkshire Drive	Anytime
Garden Walk	East	North end of street	Viscount Road	Anytime
Garfield Avenue	North	Wortley Road	Southgate Street	Anytime
Garibaldi Avenue	West & South	A point 57 m north of Kokanee Road (south intersection)	A point 95 m north of Kokanee Road (south intersection)	Anytime
Garland Crescent	West, South & East	Royal Crescent (west intersection)	Royal Crescent (east intersection)	8:00 am to 6:00 pm
Garland Crescent	East	Royal Crescent (west intersection)	A point 28 m south of the said street	Anytime
Garland Lane	South, West & North	20 m west of Garland Crescent (south intersection)	20 m west of Garland Crescent (north intersection)	8:30 am to 9:30 am and 3:00 pm to 4:00 pm Except Saturday September 1 to June 30
Garland Lane	East	90 m west of Garland Crescent (south intersection)	100 m west of Garland Crescent (north intersection)	8:30 am to 9:30 am and 3:00 pm to 4:00 pm Except Saturday September 1 to June 30
Garland Lane	North	20 m west of Garland Crescent (south intersection)	48 m west of Garland Crescent (south intersection)	8:30 am to 9:30 am and 3:00 pm to 4:00 pm Except Saturday, September 1 to June 30
Garland Lane	North & East	48 m west of Garland Crescent (south intersection)	90 m west of Garland Crescent (south intersection)	Anytime

Garland Lane	South & East	Garland Crescent	A point 97 m west of said street	Anytime
Gatewood Avenue	North	Gatewood Place	Gatewood Road	Anytime
Gatewood Place	East	Gatewood Road	Gatewood Avenue	Anytime
Gatewood Road	West	64 m south of Gatewood Place	A point 127 m south of said street	Anytime
Gatewood Road	East	Monsarrat Avenue	Huron Street	Anytime
Georgeheriot Lane	West & North	A point 60 m south of Paulpeel Avenue	A point 90 m south of said street	Anytime
Gerrard Street	West	A point 40 m north of Grand Avenue	Grand Avenue	Anytime
Gerrard Street	East	North end of street	Tecumseh Avenue E	Anytime
Gibbons Place	Both	Victoria Street	South limit of Gibbons Place	3:00 am to 5:00 am Monday to Sunday
Gibbons Place	East	Victoria Street	South end of Street	Anytime
Gideon Drive	Both	Woodhull Road	West City Limit	Anytime
Giles Street	West	Trafalgar Street	Flora Street	Anytime
Giles Street	West	Hamilton Road	Power Street	Anytime
Giles Street	West	Hamilton Road	Calvin Street	Anytime
Giles Street	East	Trafalgar Street	42 m south	Anytime
Gladstone Avenue	West	North limit of street	Russell Street	Anytime
Gladstone Avenue	East	Shirl Street	Arlington Crescent	Anytime
Glanworth Drive	South	Bradish Road	A point 30 m east of the C.P.R Tracks	Anytime
Glasgow Street	West	Oxford Street E	Piccadilly Street	Anytime
Glasgow Street	West	Mornington Avenue	Connaught Street	Anytime
Glasgow Street	East	Oxford Street E	Piccadilly Street	8:00 am to 6:00 pm
Glasgow Street	East	Salisbury Street	Connaught Street	Anytime
Glebe Street	West	King Street	48 m southerly	Anytime
Glebe Street	West	A point 34 m north of York Street	York Street	Anytime
Glebe Street	East	King Street	York Street	Anytime
Glen Crescent	West	Green Lane	Oban Crescent	Anytime
Glengarry Avenue	West	Fanshawe Park Road E	Glenora Drive	Anytime
Glengarry Avenue	East	Fanshawe Park Road E	McTavish Crescent	Anytime
Glengyle Avenue	North	A point 80 m west of Glenora Avenue (north intersection)	Glenora Drive	Anytime
Glengyle Avenue	South & East	Adelaide Street N	Fanshawe Park Road E	Anytime
Glengyle Avenue	West	Fanshawe Park Road E	Dunboyne Crescent (north leg)	Anytime
Glenora Drive	North	Adelaide Street N	A point 71 m east of Glenview Crescent (west intersection)	Anytime
Glenora Drive	North	A point 90m east of Glenview Crescent (east leg)	A point 110m east of Glenview Crescent (east leg)	Anytime
Glenora Drive	North	Glengarry Avenue	A point 30m west of said street	Anytime
Glenora Drive	North	McGill Place	A point 35m west of said street	Anytime
Glenora Drive	South & East	Adelaide Street N	Fanshawe Park Road E	Anytime
Glenora Drive	Both	Dunboyne Crescent (north intersection)	Fanshawe Park Road E	Anytime
Glenora Drive	West	A point 47m north of Algoma Avenue	A point 67m north of Algoma Avenue	Anytime

Glenrose Drive	South	Boler Road	Colville Blvd (north leg)	Anytime
Glenroy Crescent	South, East and North	Glenroy Road (north intersection)	Glenroy Road (south intersection)	Anytime
Glenroy Road	West	Glenroy Court	Glenroy Crescent (north intersection)	Anytime
Glenroy Road	East	Deveron Crescent	Pond View Road	Anytime
Glenwood Avenue	West	Trafalgar Street	A point 45m south of the said street	Anytime
Glenwood Avenue	East	Hamilton Road	A point of 25m north of Flora Street	Anytime
Godfrey Drive	Both	Highbury Avenue N	East limit of Godfrey Drive	3:00 am to 5:00 am Monday to Sunday
Godfrey Drive	Both	Godfrey Drive (west intersection)	Godfrey Drive (east intersection)	3:00 am to 5:00 am Monday to Sunday
Godfrey Drive	East, West, North & South	A point 70 m north of Godfrey Drive (south intersection)	A point 110 m north of Godfrey Drive (south intersection)	Anytime
Goldwick Crescent	Both	Portland Street (north intersection)	Farnsborough Crescent	3:00 am to 5:00 am Monday to Sunday
Goldwick Crescent	South	Lancaster Street	Farnsborough Crescent	Anytime
Gordon Avenue	West	A point 42 m north of Highview Avenue W	Highview Avenue W	Anytime
Gordon Avenue	East	A point 50 m north of Highview Avenue W	Highview Avenue W	Anytime
Gore Road	Both	Hamilton Road	Crumlin Road	Anytime
Gower Street	West	A point 34 m north of Oxford Street W	Oxford Street W	Anytime
Grace Street	West	North end of Street	Oxford Street W	8:00 am to 6:00 pm
Grace Street	East	North end of street	Oxford Street W	Anytime
Grafton Street	South	Sackville Street	Egerton Street	Anytime
Grand Avenue	North	Ridout Street S	Wellington Road	Anytime
Grand Avenue	South	Ridout Street S	High Street	Anytime
Grand Avenue	South	Wellington Street	Easterly limit of street	Anytime
Grandview Avenue	West	Commissioners Road W	Fairlane Avenue	Anytime
Grangeover Crescent	South	Ambleside Drive (north intersection)	A point 75 m east of Ambleside Drive (north intersection)	Anytime
Granville Street	West	Barrington Avenue	Lexington Avenue	Anytime
Great Oak Court	East & West	Hunt Club Drive	North limit of Great Oak Court	8:00 am to 4:00 pm Except Saturday Sept 1-June 30
Green Lane	North	West Mile Road	East Mile Road	Anytime
Greenfield Drive	North	Greenfield Court	Wellington Road	Anytime
Greenfield Drive	South	A point 50 m west of Wellington Road	Wellington Road	Anytime
Greenfield Drive	West	A point 35 m north of Exeter Road	Exeter Road	Anytime
Green Gables Road	West	McNeil Road	A point 45m north of said street	Anytime
Greenwood Avenue	East	Springbank Drive	Ridgewood Crescent	Anytime

Greenwood Avenue	West	Springbank Drive	To a point 96 m south of Springbank Drive	Anytime
Greenwood Avenue	West	Ridgewood Crescent	To a point 35m north of Ridgewood Crescent	Anytime
Greenside Avenue	Both	North end of street	Springbank Drive	Anytime
Grenfell Drive	East	A point 296 m west of Trossacks Avenue	A point 321 m west of Trossacks Avenue	Anytime
Grenfell Drive	North	Adelaide Street N	East end of street	Anytime
Grenfell Drive	South	Adelaide Street N	Blackwater Road	Anytime
Grenfell Drive	South	50m west of Trossacks Avenue	Milestone Road	Anytime
Grenfell Drive	South	Laing Court	A point 33 m east of Laing Court	Anytime
Grenfell Drive	South	A point 272 m east of Laing Court	A point 293 m east of Laing Court	Anytime
Grey Street	North	West end of street	Wellington Street	Anytime
Grey Street	North	A point 36m east of Wellington Street	A point 69m east of the said street	Anytime
Grey Street	North	Waterloo Street	48m east	Anytime
Grey Street	North	Colborne Street	Adelaide Street N	Anytime
Grey Street	South	West end of street	Richmond Street	Anytime
Grey Street	South	A point 45m east of Richmond Street	A point 58 m east of the said street	Anytime
Gray Street	South	Clarence Street	53 m east	Anytime
Grey Street	South	A point 52 m west of Wellington Street	Wellington Street	Anytime
Grey Street	South	Waterloo Street	85 m east	Anytime
Grey Street	South	A point 57m west of Colborne Street	A point 43 m east said street	Anytime
Grey Street	South	Maitland Street	A point 31 m east of C.N.R tracks	Anytime
Grey Street	South	William Street	A point 30 m west of Adelaide Street N	Anytime
Grieve Place	South & East	A point 90 m north of Bridlington Road	Bridlington Road	Anytime
Griffith Gate	Both	Griffith Street	Belvedere Avenue	Anytime
Griffith Street	North & West	Foxcroft Crescent	Somerset Court	Anytime
Griffith Street	West & South	Commissioners Road W	A point 50 m east of Boler Road	Anytime
Griffith Street	East	Byron Baseline Road	87 m southerly	Anytime
Grosvenor Street	Both	That portion which lies north of the roadway and constitutes the drive around in front of 268 Grosvenor Street (Outpatients Entrance)		Anytime
Grosvenor Street	Both	Adelaide Street N	22 m east	Anytime
Grosvenor Street	North	Westerly limit of street	A point 72 m west of Wellington Street	Anytime
Grosvenor Street	North	A point 40 m west of Wellington Street	A point 45 m east of said street	Anytime
Grosvenor Street	North	A point 63 m east of Wellington Street	A point 81 m east of the said street	Anytime
Grosvenor Street	North	Sterling Street	Linwood Avenue	Anytime
Grosvenor Street	North	Adelaide Street N	A point 27 m west of the said street	Anytime

Grosvenor Street	South	Westerly limit of street	A point 28 m east of St. George Street	Anytime
Grosvenor Street	South	That portion which lies south of the roadway and constitutes the drive around in front of 21 Grosvenor Street		Anytime
Grosvenor Street	South	A point 80 m west of Richmond Street	A point 39 m west of said street	Anytime
Grosvenor Street	South	Wellington Street	Colborne Street	Anytime
Grosvenor Street	South	A point 125 m west of Elliot Street	A point 87 m west of Elliot Street	Anytime
Guildwood Boulevard	North	A point 160 m south A point 100 m west St. Croix Avenue (west of Guildwood Gate Intersection)		8:00 am to 6:00 pm
Guildwood Boulevard	West	A point 31 m north of Royal York Road	A point 80 m south of Royal York Road	Anytime
Guildwood	West & South	A point 168 m south of Royal York Road	St. Croix Avenue (east intersection)	Anytime
Guildwood Boulevard	North West	St. Croix Avenue (east intersection)	Cedarwood Road (west intersection)	Anytime
Guildwood Boulevard	East	Prince Phillip Drive	Lloyd Manor Crescent (north intersection)	Anytime
Guildwood Boulevard	East	Laurel Street	Oxford Street W	Anytime
Guinness Way	South and West	A point 57 m east of Reilly Walk	A point 105 m east of Reilly Walk	Anytime
Guinness Way	North and East	A point 67 m west of Cedarhollow Boulevard	A point 109 m west of Cedarhollow Boulevard	Anytime
Gunn Street	West	Beaufort Street	68 m southerly	Anytime
Gunn Street	East	Beaufort Street	Oxford Street W	Anytime
Hackett Street	South	Sackville Street	Egerton Street	Anytime
Haighton Road	Both	West end of street	A point 180 m west of Westmount Drive	Anytime
Hale Street	West	Dundas Street	119 m southerly	Anytime
Hale Street	West	A point 51 m north of Doulton Avenue	Doulton Avenue	Anytime
Hale Street	West	Northerly intersection of Heather Crescent	100 m south	Anytime
Hale Street	West	Southerly intersection of Heather Crescent	A point 144 m south of the C.N.R Right-of-Way	Anytime
Hale Street	West	Langmuir Avenue	A point 95 m south of Brydges Street	Anytime
Hale Street	West	A point 74 m north of Hamilton Road	Hamilton Road	Anytime
Hale Street	West	That portion which lies to the west of the island that separates the Hale Street on-ramp opposite 320, 322 & 324 Hale Street	Anytime	
Hale Street	East	Dundas Street	Hamilton Road	Anytime
Halls Mill Road	Both	Boler Road	Commissioners Road W	Anytime
Hamber Court	West	Strathcona Drive	South end of street	Anytime
Hamilton Road	Both	Hale Street	Gore Road	Anytime

Hamilton Road	North	A point 45 m east of Bathurst Street	A point 32 m west of Maitland Street	Anytime
Hamilton Road	North	Maitland Street	Horton Street E	Anytime
Hamilton Road	North	A point 45 m west of William Street	A point 31 m east of said street	Anytime
Hamilton Road	North	A point 50 m west of Adelaide Street N	A point 40 m east of Little Grey Street	Anytime
Hamilton Road	North	A point 22 m west of Little Hill Street	A point 80 m east of the said street	Anytime
Hamilton Road	North	A point 53 m west of Rectory Street	A point 46 m east of said street	Anytime
Hamilton Road	North	Chesley Avenue	Hydro Street	Anytime
Hamilton Road	North	A point 63 m west of Elm Street	A point 71 m east of said street	Anytime
Hamilton Road	North	A point 23 m west of St. Julien Street	St. Julien Street	Anytime
Hamilton Road	North	A point 28 m west of Hume Street	Thames River	Anytime
Hamilton Road	South	A point 65 m west of Maitland Street	A point 33 m east of Dreaney Avenue	Anytime
Hamilton Road	South	Inkerman Street	44 m east	Anytime
Hamilton Road	South	A point 22 m west of Mamelon Street	A point 35 m east of the said street	Anytime
Hamilton Road	South	Marmora Street	25 m east	Anytime
Hamilton Road	South	Pegler Street	95 m east	Anytime
Hamilton Road	South	Smith Street	Hydro Street	Anytime
Hamilton Road	South	A point 22 m west of Arundell Street	Tennyson Avenue	Anytime
Hamilton Road	South	A point 23 m west of Brisbin Street	Brisbin Street	Anytime
Hamilton Road	South	A point 32 m west of St. Julien Street	A point 45 m east of the said street	Anytime
Hamilton Road	South	A point 23 m west of Delaware Street	A point 23 m east of the said street	Anytime
Hamilton Road	South	Madison Avenue	East Street	Anytime
Hamilton Road	South	Sanders Street	Thames River	Anytime
Hamlyn Street	North and South	Campbell Street	Wonderland Road S	Anytime
Hansuld Street	Both	First Street	Dale Street	3:00 am to 5:00 am Monday to Sunday
Harcroft Crescent	North & East	A point 180m west Dundalk Drive (south intersection)	A point 212m west of the said street	Anytime
Harcroft Crescent	South & East	A point 213m west of Dundalk Drive (north intersection)	A point 253m west of the said street	Anytime
Harding Crescent	South, North, East & West	Osgoode Drive (north intersection)	Osgoode Drive (south intersection)	Anytime
Hargrieve Road	Both	Newbold Street	Bessemer Road	Anytime
Hartlet Street	Both	First Street	Second Street	3:00 am to 5:00 am Monday to Sunday
Hartlet Street	North	First Street	Second Street	Anytime
Hartson Road	South	Hartson Close	Hartson Court	Anytime
Harvard Street	North	Waterloo Street	Yale Street	Anytime
Hastings Drive	Both	Fanshawe Park Road E (west intersection)	Pinehurst Place	Anytime
Hastings Drive	East	Milford Crescent (north intersection)	Milford Crescent (south intersection)	Anytime

Hastings Drive	East	North limit of street	Fanshawe Park Road E	Anytime
Hastings Drive	East	A point 70 m south of Virginia Road	Fanshawe Park Road E	Anytime
Hastings Drive	East	Virginia Road	A point 20 m south of Virginia Road	Anytime
Hastings Drive	East	Milford Crescent (north intersection)	Hastings Gate	Anytime
Hastings Drive	North	Camden Road (south intersection)	A point 33 m east of Camden Road (south intersection)	Anytime
Hastings Drive	North	A point 39 m east of Camden Road (south intersection)	A point 117m east of Camden Rd (south intersection)	Anytime
Hastings Gate	South	Hastings Drive	Stoneybrook Avenue	Anytime
Hawkesbury Avenue	Both	Toukay Crescent	Perth Avenue	3:00 am to 5:00 am Monday to Sunday
Hawthorne Road	North	A point 100 m east of Jubilee Drive	A point 145 m east of Jubilee Drive	8:00 a.m. to 9:00 a.m. and 3:00 p.m. to 4:00 p.m. Monday to Friday from September 1 st to June 30 th
Hawthorne Road	North	Blackacres Blvd	Coronation Drive	Anytime
Hawthorne Road	South	A point 40 m west of Sandalwood Crescent (east intersection)	Sandalwood Avenue (east intersection)	Anytime
Hawthorne Road	South	A point 74 m east of Chapple Hill Road	Blackacres Blvd	8:00 am to 6:00 pm
Hawthorne Road	South	Coronation Drive	A point 48 m east of said street	Anytime
Hawthorne Road	South	Jasmine Drive	A point 47 m west of said street	Anytime
Haymarket Place	Both	Millbank Drive	East end of street	8:00 am to 6:00 pm
Hazelden Lane	North	Littleford Place	Hyde Park Road	Anytime
Hazelden Lane	South	200 m west of Hyde Park Road	Hyde Park Road	Anytime
Hazelwood Avenue	North	West end of street	Beachwood Avenue	Anytime
Headley Drive	Both	Oxford Street W	Headley Drive	Anytime
Headley Drive	West, East, South & North	Plymouth Avenue	Headley Drive (north intersection)	8:00 am to 4:00 pm
Headley Drive	South, West, North	A point 158m east of Santa Monica Road (north intersection)	Santa Monica Road (south intersection)	8:00 am to 4:00 pm Monday-Friday, September 1 – June 30
North Crescent	East & North	Heather Place (north intersection)	Hale Street	Anytime
Heather Crescent (North Leg)	North	Hale Street	Heather Place	Anytime
Heather Place	East	Heather Crescent	69 m north	Anytime
Helena Avenue	Both	North limit of street	Shirl Street	Anytime
Helena Montague	North	Reynolds Road	Stephen Street	Anytime
Helena Montague	South	A point 45 m west of Stephen Street	Stephen Street	Anytime
Hellmuth Avenue	East	Grosvenor Street	Oxford Street E	Anytime

Henry Street	Both	Horton Street E	Simcoe Street	Anytime
Herbert Avenue	South	A point 48 m west of Clarke Road	Clarke Road	Anytime
Hewitt Street	Both	Dundas Street	King Street	Anytime
High Street	West	Wellington Road	Grand Avenue	Anytime
High Street	West	Emery Street E	34 m south	Anytime
High Street	West	A point 83 m north of Base Line Road E	A point 74 m south of the said street	Anytime
High Street	West	A point 50 m north of Commissioners Road E	Commissioners Road E	Anytime
High Street	East	Wellington Road	Commissioners Road E	Anytime
High Holborn Street	West	Oxford Street E	South end of street	Anytime
Highbury Avenue N	Both	Dundas Street	Power Street	Anytime
Highbury Avenue N	Both	Kilally Road	Oxford Street E	Anytime
Highbury Avenue N, that portion of Highbury Avenue N which lies to the east of the roadway	Both	Highbury Avenue N	The CNR Tracks	Anytime
Highland Avenue	Both	Base Line Road E	Commissioners Road E	Anytime
Highland Heights	Both	Commissioners Road E	South limit of street	Anytime
Highview Avenue W	Both	A point 97 m west of Wharncliffe Road S	Wharncliffe Road S	Anytime
Highview Avenue E	North & East	A point 57 m south of Highview Crescent	A point 95 m south of said street	Anytime
Highview Avenue W	South	A point 97 m west of Wharncliffe Road S	Gordon Avenue	No Parking 8:00 am to 6:00 pm
Highview Avenue E	North	Wharncliffe Road S	A point 133 m east of Wharncliffe Road S	Anytime
Highview Avenue E	South	Wharncliffe Road S	A point 394 m east of Wharncliffe Road S	Anytime
Hill Street	North	A point 33 m east of Waterloo Street	A point 70 m east of the said street	Anytime
Hill Street	North	A point 83 m east of Waterloo Street	A point 108 m east of the said street	Anytime
Hill Street	North	Maitland Street	Adelaide Street N	Anytime
Hill Street	South	West end of street	Wellington Street	Anytime
Hill Street	South	Waterloo Street	A point 61 m east of the said street	Anytime
Hill Street	South	A point 83 m east of Waterloo Street	A point 103 m east of the said street	Anytime
Hill Street	South	A point 74 m west of Colborne Street	Maitland Street	Anytime
Hillsborough Road	North & West	St. Lawrence Blvd	Belmont Drive	Anytime
Hillview Boulevard	North	A point 28 m west of Cherokee Road	Richmond Street	Anytime
Hillview Boulevard	South	A point 46 m west of Cherokee Road	Richmond Street	Anytime
Hilton Place	North	A point 80 m north of Whitney Street	A point 65 m north of said street	Anytime
Holborn Avenue	West	Tecumseh Avenue W	Euston Road	Anytime

Homestead Crescent	East, North & West	Blackacres Blvd (west leg)	Blackacres Blvd (east leg)	Anytime
Homeview Road	West	Ferndale Avenue	Southdale Road E	Anytime
Homeview Road	East	A point 106 m north of Ansondale Road	Southdale Road E	Anytime
Hope Street	South	Westerly limit of Street	Colborne Street	Anytime
Horizon Drive	East	Beaverbrook Road	Farrah Road	Anytime
Horn Street	West	Becher Street	Stanley Street	Anytime
Horn Street	East	Stanley Street	A point 23 m north of said street	Anytime
Horn Street	East	Becher Street	A point 42 m south of said street	Anytime
Horton Street W	North	Springbank Drive	Wharncliffe Road S	Anytime
Horton Street W	South	Springbank Drive	Wharncliffe Road S	Anytime
Horton Street E	North	Wharncliffe Road S	Adelaide Street N	Anytime
Horton Street E	South	Wharncliffe Road S	Hamilton Road	Anytime
Horton Street E	South	A point 75 m west of Adelaide Street N	Adelaide Street N	Anytime
Howland Avenue	Both	West end of street	First Street	3:00 am to 5:00 am Monday to Sunday
Howland Avenue	North	A point 160 m west	First Street	8:00 am to 9:00 pm
Howland Avenue	South	West end of street	First Street	Anytime
Hubrey Road	West	Wilton Grove Road	Green Valley Road	Anytime
Hubrey Road	East	Enterprise Drive	Green Valley Road	Anytime
Hudson Drive	South & East	Trafalgar Street	Bancroft Road	Anytime
Hudson Drive	West	Trafalgar Street	Cartier Road	Anytime
Hudson Drive	West	A point 270m south of Cartier Road	A point 330m south of Cartier Road	Anytime
Hume Street	West	A point 22 m north of Hamilton Road	Hamilton Road	Anytime
Hume Street	East	Hamilton Road	Major Street	Anytime
Hummingbird Crescent	West	Thunderbird Crescent	Pine Valley Drive	Anytime
Hungerford Street	West, South	Purcell Drive	Wildgoose Road	Anytime
Hunt Club Drive	South	A point 46m west of Great Oak Court	Royal York Road	Anytime
Huntingdon Drive	West	Commissioners Road E	Chiddington Avenue	Anytime
Huntingdon Drive	East	Commissioners Road E	58 m southerly	Anytime
Huron Green	West & North	Huron Street	West end of street	Anytime
Huron Street	Both	William Street	Adelaide Street N	Anytime
Huron Street	Both	William Street	East end of street	Anytime
Huron Street	Both	The Parkway	Fraser Avenue	3:00 am to 5:00 am Monday to Sunday
Huron Street	North	The Parkway	Maitland Street	Anytime
Huron Street	South	Richmond Street	63 m easterly	Anytime
Huron Street	South	A point 50 m west of Colborne Street	Colborne Street	Anytime
Huron Street	South	Waterloo Street	40m easterly	Anytime
Huron Street	South	A point 26m east of Frasier Avenue	A point 68m east of Fraser Avenue	Anytime
Hutchinson Court	West	Meadowgate Blvd	140 m southerly	Anytime
Huxley Street	West	Commissioners Road W	North end of street	Anytime
Hyatt Avenue	East	Little Grey Street	Little Hill Street	Anytime

Hyde Park Road	West	A point 140m north of Gainsborough Road	A point 85 m south of the said street	Anytime
Hyde Park Road	West	Sarnia Road	A point 50m south of Hazelden Lane	Anytime
Hyde Park Road	West	A point 215 m south of Hazelden Lane	Riverside Drive	Anytime
Hyde Park Road	East	A point 120 m north of Gainsborough Road	A point 40 m south of the said street	Anytime
Hyde Park Road	East	Sarnia Road	Riverside Drive	Anytime
Hydro Street	West	Hamilton Road	34m south	Anytime
Hydro Street	East	Hamilton Road	Vauxhall Street	Anytime
Hyla Street	West	Trafalgar Street	Hamilton Road	Anytime
Hyla Street	East	A point 50m north of Hamilton Road	Hamilton Road	Anytime
Hyman Street	Both	From a point 31m west of Richmond Street	St. George Street	Anytime
Hyman Street	North	Richmond Street	Waterloo Street	Anytime
Hyman Street	South	Richmond Street	25 m easterly	Anytime
Industrial Road	West	Jetstream Road (south intersection)	A point 92 m south of Oxford Street E	Anytime
Industrial Road	West	Dundas Street	127m north of Dundas Street	Anytime
Industrial Road	East	Jetstream Road (south intersection)	A point 94m south of Oxford Street E	Anytime
Industrial Road	East	A point 30m north of Osler Street	A point 30m south of said street	Anytime
Ingleside Place	North	West end of street	Ridout Street S	Anytime
Ingleside Place	South	Ridout Street S	31m west	Anytime
Inkerman Street	East	Hamilton Road	Nelson Street	Anytime
Innovation Drive	Both	Venture Gate	A point 165m east of Venture Gate	Anytime
Inverary Road	East & South	Brunswick Avenue	Brunswick Avenue	Anytime
Invicta Court	East	Newbold Street	South end of street	Anytime
Ironwood Road	South & West	Wickerson Road	South end of street	Anytime
Irving Place	Both	Mark Street	Michael Street	3:00 am to 5:00 am Monday to Sunday
Irving Place	South	A point 98 m south of Mark Street	A point 223 m east of Michael Street	Anytime
Jackson Road	West	A point 100m north of Darnley Blvd	A point 100 m south of said street	Anytime
Jacksway Crescent	Both	Richmond Street	South end of street	Anytime
Jacqueline Street	East	North end of street	Thompson Road	Anytime
Jalna Boulevard	North	Jalna Blvd	40 m easterly	Anytime
Jalna Boulevard	North	A point 60m west of Ernest Avenue (north intersection)	A point 60m east of the said street	Anytime
Jalna Boulevard	North	A point 65 m west of Poplar Cred	Poplar Crescent (west leg)	8:00 am – 4:00 pm Monday –Friday
Jalna Boulevard	North	A point 31m east of Poplar Crescent (east intersection)	A point 34m west of said street	Anytime
Jalna Boulevard	North	Poplar Crescent (west intersection)	A point 65m west of said street	Anytime
Jalna Boulevard	South	A point 52 m west of Ernest Avenue (south intersection)	A point 28 m east of said street	Anytime

Jalna Boulevard	North, South, East & West	Jalna Blvd (north intersection)	Southdale Road E	Anytime
Jalna Boulevard	West	Southdale Road E	Josselyn Drive (north intersection)	Anytime
Jalna Boulevard	West	A point 105m north of Josselyn Drive (south intersection)	A point 167 m north of said street	Anytime
Jalna Boulevard	East	Beechmount Crescent (south leg)	Alayne Crescent (north intersection)	Anytime
Jalna Boulevard	East	Sholto Drive (south intersection)	Archer Crescent	Anytime
Jalna Boulevard	East	A point 93 m north of Beechmount Crescent (north intersection)	A point 145 m north of said street	Anytime
Jalna Boulevard	East	A point 75 m south of Beechbank Crescent (south intersection)	A point 120m south of said street	Anytime
Jalna Boulevard	East & West	A point 42 m north of Erica Crescent (south intersection)	Convey Drive	Anytime
James Street	North	A point 46 m west of Campbell Street N	Campbell Street N	Anytime
James Street	South	A point 58 m west of Campbell Street N	Campbell Street N	Anytime
James Street	South	South Routledge Road	100 m east of Duffield Street	Anytime
Jasmine Drive	Both	Hawthorne Road	Tanoak Drive	8:00 am to 9:00 am and then from 3:00 pm to 4:00 pm
Jasper Crescent	West	A point 75 m north of Tweedsmuir Avenue	Tweedsmuir Avenue	Anytime
Jason Crescent	East	Jason Court	Widmore Drive	Anytime
Jellicoe Crescent	East & North	Wayne Road	A point 62 m north of Wayne Road	Anytime
Jennifer Gardens	East	Jennifer Road	A point 65m east of Jennifer Crescent (north intersection)	Anytime
Jennifer Gardens	East/North	Jennifer Road	Jennifer Crescent (north leg)	Anytime
Jennifer Road	West	A point 75 m north of Fanshawe Park Road E	Fanshawe Park Road E	Anytime
Jennifer Road	East & South	Jennifer Gardens	Shawna Road	Anytime
Jensen Road	North	Highbury Avenue N	Webster Street	Anytime
Jetstream Road	North	A point 180 m west of Industrial Road	A point 120 m west of said street	Anytime
Jetstream Road	South	A point 190 m west of Industrial Road	A point 75 m west of said street	Anytime
Jetstream Road	South, West & North	Industrial Road (north intersection)	Industrial Road (south intersection)	Anytime
Jetstream Road	South, East	Industrial Road (south intersection)	A point 335m from Industrial Road (south intersection)	Anytime
Jim Ashton Street	West	Oxford Street E	171 m southerly	Anytime
Jim Ashton Street	East	Oxford Street E	Mardell Street	Anytime
John Street	North	Talbot Street	63 m easterly	Anytime

John Street	North	A point 28 m west of St. George Street	St. George St.	Anytime
John Street	North	A point 33 m west of Richmond Street	Richmond Street	Anytime
John Street	North	A point 47 m west of Richmond Street	A point 55 m east of Richmond Street	Anytime
John Street	South	Talbot Street	Richmond Street	Anytime
John Street	South	A point 44 m west of Wellington Street	Wellington Street	Anytime
Johnston Street	West	North end of street	Springbank Drive	Anytime
Jonathan Street	West, North & East	Shelborne Street	Sandy Street (west intersection)	Anytime
Josephine Street	East	Ada Street	Thompson Road	Anytime
Jubilee Drive	West & North	North end of street	Hawthorne Road	Anytime
Jubilee Drive	East	A point 184 north Hawthorne Road	A point 228 m north of the said street	Anytime
Jubilee Drive	West	A point 304 m north of Hawthorne Road	A point 373 m north of the said street	Anytime
Jubilee Drive	West	A point 117 m east of Jubilee Crescent	A point 174 m east of the said street	Anytime
Jubilee Drive	East	A point 56 m south of Blackacres Blvd	A point 107 m south of the said street	Anytime
Kains Road	East	A point 72 m south of Shore Road	A point 107 m south of Shore Road	Anytime
Kains Road	Both	Shore Road	55 m southerly	Anytime
Kains Road	North	Westdel Bourne	Jim Allen Way (east intersection)	Anytime
Kains Road	North	A point 70 m west of Jim Allen Way (east intersection)	A point 84 m west of said street	Anytime
Kains Road	North	Jim Allen Way (west intersection)	A point 19 m east of said street	Anytime
Kains Road	South	Westdel Bourne	Jim Allen Way (west intersection)	Anytime
Kathleen Street	East	A point 52 m north of Dundas Street	Dundas Street	Anytime
Kellogg Lane	Both	Dundas Street	Florence Street	Anytime
Kenneth Avenue	North	Wellington Street	32 m east of Wellington Street	Anytime
Kenneth Avenue	South	Wellington Street	Waterloo Street	Anytime
Kensington Avenue	North	Wharnccliffe Road N	42 m east	Anytime
Kensington Avenue	North	Wharnccliffe Road N	Wilson Avenue	12:00 am to 3:00 am Monday-Friday
Kensington Avenue	South	Wharnccliffe Road N	Wilson Avenue	Anytime
Kensington Place	Both	West end of street	Wharnccliffe Road N	Anytime
Kent Street	North	A point 62 m west of Richmond Street	Richmond Street	Anytime
Kent Street	North	A point 30 m west of Talbot Street	A point 22 m west of said street	Anytime
Kent Street	North	A point 90 m west of Richmond Street	A point 70 m west of said street	Anytime
Kent Street	North	Talbot Street	53 m easterly	Anytime
Kernohan Parkway	Both	Springbank Drive	Ridgewood Crescent	Anytime
Kernohan Street	West	York Street	50 m southerly	Anytime
Kernohan Street	East	York Street	40 m southerly	Anytime
Kerrigan Court	South	A point 55 m west of Farnham Road	Farnham Road	Anytime

Kerrigan Court	Both	A point 45 m west of Farnham Road	West end of street	5:00 pm to 7:00 pm Monday to Friday. 10:00 am to 3:00 pm Saturday & Sunday
Key Hill Place	Both	A point 71 m north of Key Hill Road	Northerly limit of said street	Anytime
Kilally Road	Both	West end of street	Highbury Avenue N	Anytime
Kilally Road	North	A point 30 m west of Clarke Road	A point 30 m east of said street	Anytime
Kilally Road	South	Highbury Avenue N	A point 100 m east of Clarke Road	Anytime
Kilally Road	South	Highbury Avenue N	Clarke Road	Anytime
Killarney Court	East	North end of street	Killarney Road	Anytime
Killarney Road	North	McLean Drive (west leg)	Carmen Crescent	Anytime
Killarney Road	North	Cedarhollow Blvd	Highbury Avenue N	Anytime
Killarney Road	North	Cedarhollow Boulevard	East limit of Killarney Road	Anytime
Killarney Road	South	Cedarhollow Boulevard	A point 69 m east of Cedarhollow Boulevard	Anytime
Killarney Road	South	Benson Crescent (west intersection)	Highbury Avenue N	Anytime
Killarney Road	South	Highbury Avenue N	A point 116 m east of said street	Anytime
Killarney Road	South	A point 105 m east of Dingle Place	A point 115 m east of said street	Anytime
Killarney Road	South	A point 140 m west of Cedarcreek Crescent (west intersection)	A point 150 m west of Cedarcreek Crescent (west intersection)	Anytime
Killarney Road	South	Cedarcreek Crescent (east leg)	Cedarhollow Blvd	Anytime
Kimberly Avenue	Both	A point 140 m north of Cleveland Avenue	East limit of street	Anytime
King Street	North	Thames Street	Ridout Street N	Anytime
King Street	North	Colborne Street	A point 27m east of Colborne Street	Anytime
King Street	North	A point 100 m east of Wellington Street on that portion which lies north of the roadway and constitutes the drive around in front of 300 King Street	A point 140 m east of the said street	Anytime
King Street	North	That portion which lies north of the roadway and constitutes the drive around in front of 380 King Street		Anytime
King Street	North	Colborne Street	32 m easterly	Anytime
King Street	North	Burwell Street	Ontario Street	Anytime
King Street	North	Eleanor Street	Highbury Avenue N	Anytime
King Street	South	Egerton Street	Kellogg Lane	Anytime from the first Friday after Labour Day to the second Sunday after Labour Day, inclusive

King Street	South	Thames Street	A point 72 m east of said street	Anytime
King Street	South	A point 96 m east of Thames Street	A point 40 m west of Ridout Street N	Anytime
King Street	South	Ridout Street N	A point 75 m east of Ridout Street N	Anytime
King Street	South	A point 66 m east of Talbot Street	A point 98 m east of said street	Anytime
King Street	South	A point 55 m west of Clarence Street	Clarence Street	Anytime
King Street	South	A point 86m west of Richmond Street	A point 78m west of Richmond Street	Anytime Police Vehicle Only
King Street	South	A point 88m west of Wellington Street	Wellington Street	Anytime
King Street	South	That portion which lies north of the roadway and constitutes the drive around in front of 300 King Street		Anytime
King Street	South	Waterloo Street	A point 55 m east of Burwell Street	Anytime
King Street	South	That portion which lies north of the roadway and constitutes the drive around in front of 380 King Street		12:00 am to 8:00 am Sunday to Saturday
King Street	South	A point 37 m west of Maitland Street	Ontario Street	Anytime
King Street	South	A point 115 m west of Eleanor Street	A point 83 m east of sa	Anytime
King Street	South	A point 98 m west of Waterloo Street	A point 57 m west of said street	Anytime
King Edward Avenue	West & South	North end of street	Commissioners Road E	Anytime
King Edward Avenue	East	A point 65 m north of Commissioners Road E	Commissioners Road E	Anytime
King Edward Avenue	East & North	Thompson Road	Scenic Drive	Anytime
Kingsway Avenue	North	Oakridge Drive	Wonderland Road N	Anytime
Kininvie Drive	West	Ramsay Road	Sarnia Road	8:00 am to 6:00 pm
Kininvie Drive	East	Ramsay Road	Sarnia Road	Anytime
Kennon Place	North	Wellington Road	East end of street	Anytime
Kipling Avenue	East & South	Toulon Crescent (east intersection)	Admiral Drive (east intersection)	Anytime
Kipling Avenue	East & North	Admiral Drive (west intersection)	Kipling Court	Anytime
Kipps Lane	Both	Adelaide Street N	Belfield Street	Anytime
Kipps Lane	Both	Adelaide Street N	Briarhill Avenue	Anytime
Kirkland Crescent	Both	A point 85 m	Whitehall Drive	Anytime
Kitchener Avenue	West	Cabell Street	52 m south	Anytime
Kitchener Avenue	East	Cabell Street	Lovett Street	Anytime
Knights Hill Road	Both	Commissioners Road W	Rington Crescent	Anytime
Ladybrook Crescent	East & North	Widmore Drive	Alanbrook Street	Anytime
Lambton Street	South	William Street	Adelaide Street N	Anytime
Lancaster Street	Both	Beckworth Avenue	Goldwick Crescent	3:00 am to 5:00 pm Monday to Sunday
Landor Street	North	Clemens Street	Highbury Avenue N	Anytime

Landor Street	South	Clemens Street	Wethered Street	Anytime
Landor Street	South	A point 70 m west of Highbury Avenue N	Highbury Avenue N	Anytime
Lane Street	Both	North end of street	Oxford Street W	8:00 am to 6:00 pm
Langarth Street W	South	West end of street	Phyllis Avenue	Anytime
Langarth Street W	South	Winston Avenue	Wharnccliffe Road S	Anytime
Langarth Street E	North	Wharnccliffe Road S	Wortley Road	Anytime
Langarth Street E	South	Wharnccliffe Road S	A point 34 m east of Wharnccliffe Road S	Anytime
Langarth Street E	South	A point 34 m west of Wortley Road	Wortley Road	Anytime
Langley Street	West	North limit	Windsor Avenue	Anytime
Langley Street	East	North limit	Southerly leg of Tecumseh Avenue E	Anytime
Langmuir Avenue	North	Oakland Avenue	Highbury Avenue N	Anytime
Langton Road	Both	Beckworth Avenue	Sorrell Road	3:00 am to 5:00 pm Monday to Sunday
Lansdowne Avenue	East	Trafalgar Street	Nelson Street	Anytime
Lawson Road	East	Coronation Drive	A point 35 m south of Tucker Court	Anytime
Lawson Road	North	Blanchard Road (east intersection)	Wychwood Park	Anytime
Lawson Road	North	Barrydale Crescent	West end of the street	Anytime
Lawson Road	South	Blue Forest Road	Middlewoods Drive	Anytime
Lawson Road	South	Barrydale Crescent	Queensborough Court	Anytime
Lawson Road	South	A point 131 m west of Sandbar Street	A point 142 m west of said street	Anytime
Lawson Road	West	Coronation Drive	A point 42 m south of Coronation Drive	Anytime
Lawson Road	West	A point 67 m south of Coronation Drive	A point 77 m south of Coronation Drive	Anytime
Layard Street	South	Adelaide Street N	Mamelon Street	Anytime
Leathorne Avenue	Both	Adelaide Street S	Commissioners Road E	Anytime
Legendary Drive	Both	Wharnccliffe Road S	Emilycarr Lane	Anytime
Legendary Drive	South	Emilycarr Lane	Paulpeel Avenue	Anytime
Lenore Street	East, North & West	75 m north of 7 Westdale Avenue	5 m north of Westdale Avenue	Anytime
Leslie Street	North	Wilson Avenue	East limit of street	Anytime
Lexington Avenue	South	Westerly limit of street	Wharnccliffe Road N	Anytime
Limberlost Road	West	Scotchpine Avenue (north leg)	Lawson Road	Anytime
Limberlost Road	East	Gainsborough Road	77 m southerly	Anytime
Lincoln Place	North	Trevithen Street	Fairview Avenue	Anytime
Linwood Street	West	A point 45 m north of Oxford Street E	Oxford Street E	Anytime
Linwood Street	East	Cheapside Street	Oxford Street E	Anytime
Little Grey Street	South	Hamilton Road	Hyatt Avenue	Anytime Except Sundays
Little Grey Street	South	Hyatt Avenue	Rectory Street	Anytime
Little Hill Street	North	Hamilton Road	Rectory Street	Anytime
Little Simcoe Street	North	Rectory Street	A point 63 m west of said street	Anytime
Little Simcoe Street	South	Adelaide Street N	Rectory Street	Anytime
Littleford Place	Both	Hazelden Lane	Hazelden Lane	6:00 pm to 9:00 pm Except Saturday

Lockyer Street	West	Duchess Avenue	Tecumseh Avenue E	Anytime
Locust Crescent	South, East & North	A point 91 m west of Jalna Blvd (north intersection)	A point 180 m west of Jalna Blvd (south intersection)	Anytime
Logan Avenue	East	Grosvenor Street	Cheapside Street	Anytime
Lola Street	Both	Jellicoe Crescent	Blake Street	8:00 am to 6:00 pm
Longwoods Road	Both	A point 360 m east of Murray Road	A point 1110 m east of said street	Anytime
Longwoods Road	Both	Dingman Creek	Colonel Talbot Road	Anytime
Longwoods Road	South	A point 730 m west of Colonel Talbot Road	A point 1360 m west of said street	Anytime
Longworth Road	North	Cranbrook Road	A point 175 m east of Cranbrook Road	Anytime
Longworth Road	South	A point 150 m east of Cranbrook Road	A point 175 m east of Cranbrook Road	Anytime
Longworth Road	East	Talisman Crescent	231 m north of Talisman Crescent	Anytime
Longworth Road	West	A point 34 m north of Thistleridge Crescent (north intersection)	A point 47 m north of Thistleridge Crescent (north intersection)	Anytime
Lonsdale Drive	East	A point 40 m south of Lawson Road	A point 93 m south of Lawson Road	Anytime
Lorne Avenue	North	Adelaide Street N	82 m easterly	Anytime
Lorne Avenue	North	A point 81 m east of Elizabeth Street	A point 163 m east from the said street	Anytime
Lorne Avenue	North	A point 117 m west of English Street	A point 60 m west of said street	Anytime
Lorne Avenue	South	Adelaide Street N	Charlotte Street	Anytime
Louise Boulevard	West	A point 65 m north of Fanshawe Park Road W	A point 55 m south of Fanshawe Park Road W	Anytime
Louise Boulevard	East	A point 85 m north of Fanshawe Park Road W	A point 55 m south of Fanshawe Park Road W	Anytime
Loverage Street	West	A point 46 m north of Dundas Street	Dundas Street	Anytime
Loverage Street	East	A point 48 m north of Dundas Street	Dundas Street	Anytime
Lovett Street	North	Rectory Street	Chesley Avenue	Anytime
Lundy Lane	West	Duchess Avenue	51 m south	Anytime
Lundy Lane	East	Duchess Avenue	40 m south	Anytime
Lundy Lane	East	A point 54 m north of Tecumseh Avenue E	Tecumseh Avenue E	Anytime
Luxton Drive	North	Westerly limit of street	A point 36 m east of Lock spur Avenue	8:00 am to 6:00 pm
Luxton Drive	South	West end of street	Deer Park Cir	Anytime
Lyle Street	Both	King Street	York Street	Anytime
Lyle Street	East	A point 53 m south of Dundas Street	Dundas Street	Anytime
Lyle Street	West	A point 33 m south of Marshall Street	King Street	Anytime
Lynden Crescent	East	Commissioners Road W	Willard Crescent	Anytime
Lynden Crescent	East	Willard Crescent	Lansing Avenue	8:00 am to 6:00 pm
Lynden Crescent	East	Willard Crescent	Lansing Avenue	8:00 am to 6:00 pm

Lynden Crescent	West	A point 260 m south of Commissioners Road W	A point 295 m south of Commissioners Road W	Anytime
Lynden Crescent	North	A point 126 m east of Glenrose Drive	A point 106 m east of Glenrose Drive	Anytime
Lynngate Place	West	Village Green Avenue	A point 150 m north of Village Green Avenue	Anytime
Lyndhurst Place	West	Windsor Avenue	Emery Street E	Anytime
Mackay Avenue	East	Euston Road	A point 38 m north of Euston Road	Anytime
Mackay Avenue	West	Langarth Street W	Euston Road	Anytime
Mackay Avenue	East	Briscoe Street W	Langarth Street W	Anytime
Mackinnon Place	Both	Beaconsfield	South end of street	Anytime
Madeira Drive	Both	Langton Road	Beckworth Avenue	3:00 am to 5:00 pm Monday to Sunday
Main Street	North	A point 425 west of Colonel Talbot Road	Campbell Street	Anytime
Main Street	South	A point 425 west of Colonel Talbot Road	A point 135 m east of Colonel Talbot Road	Anytime
Main Street	South	A point 156 west of Colonel Talbot Road	A point 250 m east of Colonel Talbot Road	Anytime
Main Street	South	A point 272 m west of Colonel Talbot Road	A point 115 m east of Bainard Street	Anytime
Main Street	South	A point 136 m east of Bainard Street	Campbell Street	Anytime
Maitland Street	West	A point 31 m north of Cheapside Street	Cheapside Street	Anytime
Maitland Street	West	A point 32 m north of Grosvenor Street	A point 45 m south of said street	Anytime
Maitland Street	West	St. James Street	28 m south	Anytime
Maitland Street	West	Piccadilly Street	A point 23 m north of the C.P.R tracks	8:00 am to 6:00 pm
Maitland Street	West	A point 23 m north of the C.P.R Tracks	Bathurst Street	Anytime
Maitland Street	West	Hamilton Road	Phillip Street	Anytime
Maitland Street	East	Huron Street	Regent Street	Anytime
Maitland Street	East	A point 31 m north of Cheapside Street	Cheapside Street	Anytime
Maitland Street	East	Cheapside Street	A point 98 m north of Grosvenor Street	Anytime Except Sundays
Maitland Street	East	A point 32 m north of Grosvenor Street	A point 62 m south of said street	Anytime
Maitland Street	East	A point 16 m north of C.P.R tracks	A point 40 m south of the C.P.R tracks	Anytime
Maitland Street	East	A point 23 m north of Dundas Street	Dundas Street	Anytime
Maitland Street	East	A point 27 m north of King Street	A point 38 m south of said street	Anytime
Maitland Street	East	A point 38 m north of York Street	A point 60 m south of Horton Street E	Anytime
Maitland Street	East	A point 25 m north of Hill Street	A point 35 m south of the said street	Anytime
Maitland Street	East	A point 55 m north of South Street	South Street	Anytime
Maitland Street	East	Princess Avenue	A point 37 m north of Central Avenue	Anytime
Major Street	North	St. Julien Street	Hume Street	Anytime
Manchester Road	East	Royal York Street	A point 90 m north of Hunt Club Drive	Anytime

Manchester Road	South and West	Tynedale Avenue (north intersection)	A point 148 m east of Tyndale Avenue (north intersection)	Anytime
Manitoba Street	West	A point 150 m north of Churchill Avenue	Churchill Avenue	Anytime
Manitoulin Drive	West	Tweedsmuir Avenue	Montebello Drive	Anytime
Marconi Boulevard	West	Trafalgar Street	69 m southerly	Anytime
Marconi Boulevard	East	Trafalgar Street	Julia Court	Anytime
Marconi Boulevard	East & North	Talltree Crescent (north intersection)	Talltree Crescent (east intersection)	Anytime
Mardell Place	Both	West limit of Mardell Place	First Street	3:00 am to 5:00 am Monday to Sunday
Mardell Place	North	West end of street	First Street	8:00 am to 6:00 pm
Mardell Place	South	West end of street	First Street	Anytime
Mardell Street	Both	First Street	Second Street	3:00 am to 5:00 pm Monday to Sunday
Mardell Street	North	First Street	Second Street	Anytime
Mardell Street	South	A point 64 m east of Ethel Street	East end of street	Anytime
Mardell Street	South	A point 30 m west of Ethel Street	Ethel Street	Anytime
Margaret Street	North	Egerton Street	East limit of street	Anytime
Margaret Street	South	A point 64 m east of Ethel Street	East end of street	Anytime
Margaret Street	South	A point 30 m west of Ethel Street	Ethel Street	Anytime
Marianna Drive	North	West end of street	Howard Avenue	8:00 am to 6:00 pm
Marigold Street	South	A point 35 m east of Fogerty Street	A point 75 m east of Fogerty Street	Anytime
Marigold Street	West	A point 42 m north of Father Dalton Avenue	A point 72 m north of Father	Anytime
Mark Street	Both	Huron Street	Susan Street (north intersection)	Anytime
Marley Place	West	Bruce Street	McKenzie Avenue	Anytime
Marmora Street	West	Hamilton Road	23 m south	Anytime
Marmora Street	West	A point 28 m north of Nelson Street	Nelson Street	Anytime
Marmora Street	East	Hamilton Road	Nelson Street	Anytime
Marshall Street	North	Adelaide Street N	Lyle Street	Anytime
Marshall Street	South	Adelaide Street N	A point 65 m easterly	Anytime
Marshall Street	South	A point 80 m west of Lyle Street	Lyle Street	Anytime
Martinet Avenue	North & East	Bonaventure Drive (north intersection)	Napoleon Court	Anytime
Martinet Place	East	North end of street	Martinet Avenue	Anytime
Masefield Crescent	North	Wexford Crescent to (west intersection)	45 m easterly	Anytime
Martinet Avenue	North & West	A point 60 m east of Bourbon Lane	A point 85 m east of said street	Anytime
Maud Street	North	Adelaide Street S	47 m easterly	Anytime
Maud Street	North	Josephine Street	Jacqueline Street	Anytime
Maud Street	South	Brookside Street	Jacqueline Street	Anytime
Maurice Street	South	West end of street	Murdock Street	Anytime
May Street	North	Smith Street	Oliver Street	Anytime
Mayfair Drive	Both	Richmond Street	Meadowdown Drive	3:00 am to 5:00 am Monday to Sunday

Mayfair Drive	North	Richmond Street	Meadowdown Drive	8:00 am to 6:00 pm
Mayfair Drive	South	Richmond Street	Meadowdown Drive	Anytime
McClary Avenue	North	West end of street	Wellington Road	Anytime
McClary Avenue	South	West end of street	A point 104 m west of High Street	Anytime
McClary Avenue	South	A point 31 m west of Wellington Road	Wellington Road	Anytime
McCormick Boulevard	West	A point 75 m south of Albany Street	A point 106 m south of said street	Anytime
McCormick Boulevard	West	A point 100 m north of Dundas Street	Dundas Street	Anytime
McCormick Boulevard	East	Princess Avenue	A point 175 m north of Dundas Street	Anytime
McCormick Boulevard	East	A point 80 m north of Dundas Street	A point 39 m north of the said street	Anytime
McDonald Street	South	West end of street	Wharnccliffe Road N	Anytime
McGarrell Drive	North	Charington Place	Faircloth Road	Anytime
McGarrell Drive	South	A point 325m east of Pinnacle Parkway	A point 405 m east of Pinnacle Parkway	Anytime
McGregor Avenue	East	Base Line Road W	Commissioners Road W	Anytime
McKenzie Avenue	North	Wortley Road	Belgrave Avenue	Anytime
McKenzie Avenue	South	A point 22 m west of Belgrave Avenue	Belgrave Avenue	Anytime
McLarenwood Terrace	East & North	Trafalgar Street	South end of Street	Anytime
McLean Drive	North	Glenora Drive	Maxwell Crescent (west leg)	Anytime
McLean Drive	North	A point 70 m east of Tweed Crescent (east leg)	A point 90 m east of Tweed Crescent (east leg)	Anytime
McLean Drive	South & East	Fanshawe Park Road E	Glenora Drive	Anytime
McLean Drive	West	A point 37 m south of Fanshawe Park Road E	A point 50 m south of Fanshawe Park Road E	Anytime
McMahen Street	North	Adelaide Street N	Elizabeth Street	Anytime
McMahen Street	North	Elizabeth Street	Intersection of McMahan Street/ McMahan Street (west intersection)	Anytime
McMahen Street	South	A point 65 m east of Elizabeth Street	A point 118 m east of Elizabeth Street	Anytime
McMahen Street	South	Adelaide Street N	A point 35 m east of said street	Anytime
McMahen Street	South	Intersection of McMahan Street/ McMahan Street (west intersection)	East limit of the North leg of said street	Anytime
McMahen Street (south leg)	South	South limit of the East leg of said street	West limit of the South leg of said Street	Anytime
McMahen Street (east leg)	East	North limit of the East leg of said street	South limit of the East leg of said street	Anytime
McMahen Street (west leg)	West	West limit of the South leg of said street	Intersection of McMahan Street/ McMahan Street (west intersection)	Anytime
McMaster Court	East & North	McMaster Drive	A point 126 m south of McMaster Drive	Anytime
McMaster Crescent	North & West	A point 65 m east of Dalhousie Avenue	A point 130 m east of said street	Anytime

McMaster Crescent	East & South	McMaster Drive	Dalhousie Crescent	Anytime
McMaster Drive	North	A point 30 m west of Dalhousie Drive	Wonderland Road S	Anytime
McMaster Drive	South	Farnham Road	Wonderland Road S	Anytime
McMillan Street	Both	Scanlan Street	South end of street	Anytime
McNay Street	West	Huron Street	82 m south	Anytime
McNay Street	West	A point 75 m north of Cheapside Street	A point 65 m south of the said street	Anytime
McNay Street	West	A point 53 m north of Oxford Street E	Oxford Street E	Anytime
McNay Street	East	Huron Street	Oxford Street E	Anytime
McNeil Place	North	Green Gables Road	A point 107 m west Green Gables Road	Anytime
McStay Road	Both	Hillside Drive	Shavian Blvd	3:00 am to 5:00 pm Monday to Sunday
McTaggart Court	East & North	A point 105 m west of Trossacks Avenue	Trossacks Avenue	Anytime
Meadowbrook Drive	Both	Exeter Road	Blakie Road	Anytime
Meadowdown Drive	Both	Northerly limit of street	Epworth Avenue	Anytime
Meadowgate Boulevard	Both	Commissioners Road E	Reardon Road	Anytime
Meadowgate Boulevard	South	Maguire Drive	Dormer Drive	Anytime
Meadowgate Boulevard	East	Evans Blvd (south leg)	A point 57 m north of said street	Anytime
Meadowgate Boulevard	East	Darnley Avenue	A point 73 m south of said street	Anytime
Meadowgate Boulevard	West	Reardon Blvd	Maguire Road	Anytime
Meadowgate Boulevard	West	Evans Boulevard (south leg)	Darnley Blvd	Anytime
Meadowlilly Road S	West	Commissioners Road E	Thames River (south branch)	Anytime
Meadowlilly Road S	East	Commissioners Road E	A point 395 m north of Commissioners Road E	Anytime
Meadowlilly Road S	East	Commissioners Road E	A point 425 m north of Commissioners Road E	Anytime
Meadowlilly Road S	East	Commissioners Road E	A point 605 m north of Commissioners Road E	Anytime
Meadowridge Road	Both	A point 39 m north of Guildwood Boulevard	A point 88 m north of Guildwood Boulevard	Anytime
Meg Drive	Both	Jalna Blvd	Exeter Road	Anytime
Meg Drive	West	A point 100 m north of Hamley Road	Hamley Road	Anytime
Meg Drive	East	Exeter Road	Hamley Road	Anytime
Mendip Crescent	North, East & South	A point 100 m east of Osgoode Drive (south intersection)	A point 300 m east of the said street	Anytime
Mendip Crescent	South	Osgoode Drive (south intersection)	290 m easterly	Anytime
Meridene Crescent W	West	Stoneybrook Avenue (west intersection)	95 m southerly	Anytime
Merlin Street	West	A point 45 m north of Dundas Street	Dundas Street	Anytime

Merlin Street	East	A point 41 m north of Dundas Street	Dundas Street	Anytime
Michael Street	Both	Irving Place	Cheapside Street	Anytime
Michael Street	North	Irving Place	East end of street	Anytime
Mickleborough Drive	South & East	59 m east of Mickleborough Court	112 m east of Mickleborough Court	Anytime
Mickleborough Drive	South & West	69 m west of Mickleborough Court	130 m west of Mickleborough Court	Anytime
Mickleborough Drive	West & South	58 m south of Roots Gate	156 m west of Mickleborough Drive	Anytime
Midpark Road	West	Enterprise Drive	165 m southerly	Anytime
Midpark Road	West	Midpark Crescent	Wilton Grove Road	Anytime
Midpark Road	East	Enterprise Drive	Wilton Grove Road	Anytime
Miles Street	West	Piccadilly Street	Pall Mall Street	Anytime
Milford Crescent	South & West	A point 80 m north of Hastings Drive (west intersection)	Hastings Drive	Anytime
Mill Street	North	St. George Street	32 m easterly	Anytime
Mill Street	North	A point 55 m east of St. George Street	A point 47 m west of Richmond Street	Anytime
Mill Street	South	Talbot Street	Richmond Street	Anytime
Millbank Drive (North of Southdale Road E)	West	Ebury Crescent (south leg)	Southdale Road E	Anytime
Millbank Drive (North of Southdale Road E)	East, West & South	Southdale Road E (west intersection)	Southdale Road E (east intersection)	Anytime
Millbank Drive (South of Southdale Road E)	West	Southdale Road E (north leg)	Dudley Crescent	Anytime
Millbank Drive (South of Southdale Road E)	West	Bexhill Drive (south intersection)	Chancton Crescent	Anytime
Millbank Drive (South of Southdale Road E)	West	Dudley Crescent (south intersection)	A point 41m north of said street	Anytime
Millbank Drive (South of Southdale Road E)	West	Bradley Avenue	Ashbury Avenue	Anytime
Millbank Drive (South of Southdale Road E)	East	Southdale Road E (south intersection)	Bexhill Drive	Anytime
Millbank Drive (South of Southdale Road E)	East	Chancton Crescent	Bradley Avenue	Anytime
Millridge Court	South & West	A point 135 m north of Millmead Road	Millmead Road	Anytime
Milestone Road	West	A point 295 m east of McCallum Road	A point 70 m north of Balcarres Road	Anytime
Mitchell Street	West	Dunelm Lane	South end of Street	Anytime
Mitchell Street	East	Dunelm Lane	65 m southerly	8:00 am to 6:00 pm
Mitchell Street	East	A point 65 m south of Dunelm Ln	South end of Street	Anytime
Mody Court	North	Barker Street	30 m easterly	Anytime
Mohegan Crescent	North and West	A point 44 m east of Tilipe Road (south intersection)	A point 110 m east of Tilipe Road (south intersection)	Anytime
Moir Street	North	Wharncliffe Road N	Albion Street	Anytime
Monmore Road	North & West	Aldersbrook Road	Hawthorne Road	Anytime

Monmore Road	South	A point 285 m east of Aldersbrook Road	A point 330 m east of said street	Anytime
Monmore Road	South	A point 78 m east of Aldersbrook Road	A point 112 m east of Aldersbrook Road	Anytime
Monsarrat Avenue	South	Belfield Street	Barker Street	Anytime
Monsarrat Avenue	West, East, North & South	Monsarrat Avenue (north intersection)	Monsarrat Avenue (north intersection)	Anytime
Montclair Avenue	South	Santa Monica Road	Naomee Crescent	8:00 am to 4:00 pm, Monday to Friday September 1 to June 30
Monte Vista Crescent	West	Viscount Road	42 m southerly	Anytime
Monterey Avenue	East	Sunray Avenue	Field Road	Anytime
Montgomery Gate	Both	Montgomery Road	Wellington Road	Anytime
Montgomery Road	Both	Southdale Road E	Bradley Avenue	Anytime
Moore Street	North	High Street	Wellington Road	Anytime
Moore Street	South	A point 107 m east of High Street	A point 118 m easterly from the said street	Anytime
Moore Street	South	A point 44 m west of Wellington Street	Wellington Street	Anytime
Moreau Crescent	North	Bonaventure Drive (south intersection)	43 m easterly	Anytime
Morgan Avenue	East	Singleton Avenue (north intersection)	Singleton Avenue (south intersection)	Anytime
Morgan Avenue	West	Singleton Avenue (north intersection)	106 m south of Singleton Avenue (north intersection)	Anytime
Morgan Avenue	West	17 m north of Morgan Crescent (north intersection)	19 m south of Morgan Crescent (north intersection)	Anytime
Morgan Avenue	West	Morgan Crescent (south intersection)	63 m north of Morgan Crescent (south intersection)	Anytime
Mornington Avenue	North	West end of street	Sterling Street	Anytime
Mornington Avenue	South	West end of street	23 m east of Quebec Street	Anytime
Mornington Avenue	South	Quebec Street	A point 30 m east of Glasgow Street	Anytime
Mornington Avenue	South	A point 145 m east of Glasgow Street	A point 165 m east of Glasgow Street	Anytime
Mornington Avenue	South	A point 132 m west of Curry Street	A point 112 m west of Curry Street	Anytime
Mornington Avenue	South & East	A point 336 m east of Oxford Street E	A point 98 m east of Curry Street	Anytime
Mornington Avenue	West & North	Quebec Street	Oxford Street E	Anytime
Mount Pleasant Avenue	North	A point 43 m west of Wharncliffe Road N	A point 46 m east of the said street	Anytime
Mount Pleasant Avenue	North	Charles Street	Wharncliffe Road N	12:00 am to 3:00 am
Mount Pleasant Avenue	North & East	Riverside Drive	Charles Street	Anytime
Mount Pleasant Avenue	East & South	Riverside Drive	Wilson Avenue	Anytime
Mountsfield Crescent	North	Ridout Street S	A point 47 m west of said street	Anytime

Mountsfield Drive	North	Wortley Road	A point 85 m east of Wortley Road	Anytime
Mountsfield Drive	South	Wortley Road	A point 97 m east of Wortley Road	Anytime
Mountsfield Drive	West & East	Commissioners Road E	Mountsfield Crescent	8:00 am to 4:00 pm, Monday to Friday, September to June
Muir Street	East	North end of street	Brydges Street	Anytime
Murdock Street	Both	Riverside Drive	Maurice Street	Anytime
Muriel Crescent	North	Ernest Avenue (north intersection)	27 m easterly	Anytime
Muriel Crescent (north leg)	South	Ernest Avenue	A point 67 m east of said street	8:00 am to 4:00 pm Monday to Friday
Muriel Crescent	South, West & North	A point 290 m east of Ernest Avenue (north intersection)	A point 403 m east of the said street	Anytime
Murray Street	East	Devonshire Avenue	Dunkirk Place	Anytime
Nadine Avenue	East	Wellington Road	Southdale Road E	Anytime
Nairn Avenue	Both	Sorrell Road	Kaladar Drive	3:00 am to 5:00 pm Monday to Sunday
Nanette Drive	East	Chambers Avenue	A point 35 m south of said street	Anytime
Nanette Drive	West	Chambers Avenue	A point 30 m south of said street	Anytime
Naomee Crescent	South, West & North	Santa Monica Road (north intersection)	Santa Monica Road (south intersection)	8:00 am to 4:00 pm Monday to Friday September 1 to June 30
Napier Street	West	Blackfriars Street	Cummings Avenue	Anytime
Napier Street	West & South	Empress Street	A point 72 m north of Blackfriars Street	Anytime
Nelson Street	North	Colborne Street	Rectory Street	Anytime
Nelson Street	South	Colborne Street	A point 107 m east of the said street	Anytime
Nelson Street	South	A point 30 m west of Maitland Street	A point 70 m east of the said street	Anytime
Nelson Street	South	A point 71 m west of Adelaide Street N	A point 45 m east of the said street	Anytime
Nelson Street	South	A point 69 m east of Adelaide Street N	A point 80 m east of the said street	Anytime
Nelson Street	South	Lansdowne Avenue	22 m east	Anytime
Nelson Street	South	A point 23 m west of Rectory Street	Rectory Street	Anytime
Neville Drive	North	Coombs Avenue	East end of street	8:00 am & 6:00 pm
Neville Drive	South	Edgar Drive	East limit of street	Anytime
Newbold Street	North	Hargrieve Road	Newbold Court	Anytime
Newbold Street	North	A point 90 m west of Adelaide Street S	A point 30 m east of the said street	Anytime
Newbold Street	South & East	Hargrieve Road	Bradley Avenue	Anytime
Nicole Avenue	North	South Wenige Drive	Stackhouse Avenue	Anytime
Nicole Avenue	South	A point 10m west of Stackhouse Crescent (west intersection)	A point 85 m west of said street	8:00 am – 4:00 pm (Sept 1 to June 30)
Nightingale Avenue	West	Elias Street	Dundas Street	Anytime

Nightingale Avenue	East	A point 29 m south of C.N.R. Right-of-Way	A point 77 m southerly from the said Right-of-Way	Anytime
Nightingale Avenue	East	A point 22 m north of Dundas Street	Dundas Street	Anytime
Nixon Avenue	West	Creston Avenue	55 m southerly	Anytime
Nixon Avenue	West	Winblest Avenue	Southdale Road E	Anytime
Nixon Avenue	East	Ferndale Avenue	Southdale Road E	Anytime
Noel Street	North	Cascade Avenue	Bow Street	Anytime
North Street	West	Commissioners Road W	Byron Baseline Road	Anytime
North Street	East	Commissioners Road W	25 m southerly	Anytime
North Street	East	A point 117 m north of Byron Baseline Road	Byron Baseline Road	Anytime
North Centre Road	Both	A point 124 m north of Fanshawe Park Road E (east intersection)	Sunnyside Drive	Anytime
North Centre Road	East	A point 162 m north of Fanshawe Park Road E	A point 212 m north of Fanshawe Park Road E	Anytime
North Centre Road	North	A point 55 m west of Richmond Street	A point 122 m East of Richmond Street	Anytime
North Centre Road	North	A point 241 m east of Richmond St	A point 291 m east of Richmond St	Anytime
North Centre Road	North	A point 306 m east of Richmond St	A point 356 m east of Richmond St	Anytime
North Centre Road	South	A point 55 m west of Richmond Street	A point 122 m east of Richmond Street	Anytime
North Centre Road	South	A point 133 m east of Richmond Street	A point 183 m east of Richmond Street	Anytime
North Centre Road	South	A point 243 m east of Richmond Street	A point 293 m east of Richmond Street	Anytime
North Centre Road	South	A point 308 m east of Richmond Street	A point 358 m east of Richmond Street	Anytime
North Mile Road	South	West Mile Road	East Mile Road	Anytime
North Routledge	South	Hyde Park Road	Moy Crescent (west intersection)	Anytime
North Routledge Park	North	A point 130 m west of Hyde Park Road	A point 110 m west of said street	Anytime
North Routledge Park	North	A point 30 m west of Hyde Park Road	Hyde Park Road	Anytime
North Routledge Park	North	Moy Crescent	70 m west of Moy Crescent	Anytime
North Routledge Park	South	A point 140 m west of Hyde Park Road	A point 110 m west of said street	Anytime
North Routledge Park (north leg)	North	Hyde Park Road	139m east of Hyde Park Road	Anytime
North Vernon Avenue	Both	Clermont Avenue	Tennent Avenue	Anytime
North Wenige Drive	North	A point 75 m north of Sunningdale Road E	Ballymote Avenue	Anytime
North Wenige Drive	North	Ballymote Avenue	A point 110 m west of Pleasantview Drive	Anytime
North Wenige Drive	North	A point 84 m east of South Wenige Drive	A point 75 m east of South Wenige Drive	Anytime
North Wenige Drive	South	A point 32 m west of South Wenige Drive	A point 46 m west of Pleasantview Drive	Anytime
Northdale Street	East	Victoria Street	Sherwood Avenue	Anytime
Notre Dame Drive	West	Viscount Road	Ensign Drive	Anytime

Notre Dame Drive	West	A point 32 m north of Belmont Drive	A point 37 m south of the said street	Anytime
Notre Dame Drive	West	A point 25 m north of Norton Avenue	Norton Avenue	Anytime
Notre Dame Drive	West	A point 119 m north of Southdale Road W	Southdale Road W	Anytime
Notre Dame Drive	East	Viscount Road	Southdale Road W	Anytime
Oakcrossing Road	Both	Beaverbrook Avenue (east intersection)	A point 30 m north of said street	Anytime
Oakcrossing Road	North & East	Oakcrossing Gt	A point 46 m north of Beaverbrook Avenue	Anytime
Oakcrossing Road	South	Oakcrossing Gt	A point 150 m west of said street	Anytime
Oakcrossing Road	South	A point 145 m east of Oakcrossing Gt	A point 182 m east of said street	Anytime
Oakcrossing Road	West	A point 104 m south of Maplewood Ln	A point 112 m south of said street	Anytime
Oakcrossing Road	West	A point 68 m south of Mapleridge Street (south intersection)	A point 100 m south of said street	Anytime
Oakland Avenue	West	CNR Right-of-Way	Brydges Street	Anytime
Oakland Avenue	West	A point 61 m north of Trafalgar Street	Trafalgar Street	Anytime
Oakland Avenue	West	A point 46 m north of Florence Street	A point 67 m north of Florence Street	Anytime
Oakland Avenue	East	Dundas Street	C.N.R. Right-of-Way (St. Mary's Line)	Anytime
Oakridge Drive	South	A point 82 m east of Cayley Drive	A point 150 m east of said street	Anytime
Oakville Avenue	Both	Tilipe Road	Huron Street	Anytime
O'Brien Street	West	North end of street	Riverview Avenue	Anytime
Oban Crescent	South	Pinetree Drive	Sherene Terrace	Anytime
Old Garrison Boulevard	Both	Crane Avenue	Crown Grant Road	Anytime
Old Garrison Boulevard (south leg)	South	Settlement Trail	Crane Avenue	Anytime
Old Garrison Boulevard	North	Settlement Trail	Old Garrison Blvd (east leg)	Anytime
Old Wonderland Road	East	North end of street	Eaton Park Drive	Anytime
Oliver Street	East	Trafalgar Street	Vauxhall Street	Anytime
Olympic Crescent	East & North	A point 93 m west of Constable Street (south intersection)	A point 60 m west of the said street	Anytime
Olympic Crescent	South & East	A point 110 m west of Constable Street (north intersection)	A point 137 m west of Constable Street (north intersection)	Anytime
Ontario Street	West	Dundas Street	King Street	Anytime
Ontario Street	East	Central Avenue	King Street	Anytime
Optimist Park Drive	South	Sports Field Crescent (east intersection)	Boler Road	Anytime
Optimist Park Drive	North & East	A point 28 m north of Optimist Park Drive (west intersection)	A point 70 m west of Sports Field Crescent (west intersection)	Anytime
Orchard Street	East	Springbank Drive	Cove Road	Anytime
Ormsby Street	North	Egerton Street	Sackville Street	Anytime
Osgoode Drive	North	Adelaide Street S (north intersection)	A point 65 m west of said street	Anytime

Osgoode Drive	North	Adelaide Street S (south intersection)	A point 37 m east of said street	Anytime
Osgoode Drive	South	Kinburn Crescent (east intersection)	Adelaide Street S (south intersection)	Anytime
Osgoode Drive	South & West	Adelaide Street S (north intersection)	Snowdon Crescent	Anytime
Osgoode Drive (east leg)	North, East & South	Adelaide Street S (north intersection)	Adelaide Street S (south intersection)	Anytime
Osgoode Drive (east of Adelaide Street S)	North	Adelaide Street S (south leg)	37 m east	Anytime
Osgoode Drive (west leg)	South, East, North	Adelaide Street S (north intersection)	Adelaide Street S (south intersection)	Anytime
Osler Street	South	Industrial Road	Airport Road	Anytime
Ottawa Court	East, South & West	Tweedsmuir Avenue (west intersection)	Tweedsmuir Avenue (east intersection)	Anytime
Oxford Street W	Both	Sanatorium Road	Thames River (north branch)	Anytime
Oxford Street W	Both	Thames River	130 m easterly	Anytime
Oxford Street W	Both	Gideon Drive	A point 70 m east of Westdel Bourne	Anytime
Oxford Street W	South	490 m west of Hyde Park Road	490 m west of Hyde Park Road	Anytime
Oxford Street W	North	Thames River (east)	Sanatorium Road	Anytime
Oxford Street W	Both	Woodhull Road	West City Limit	Anytime
Oxford Street E	Both	Thames River (north branch)	Crumlin Road	Anytime
Oxford Street E	Both	That portion of Oxford Street E which lies to the north of Oxford Street E proper and east of the C.P.R. Overpass from its easterly limit to its westerly limit	Anytime	
Paardeberg Crescent	North, East & South	Rhine Avenue (north intersection)	Rhine Avenue (south intersection)	Anytime
Paardeberg Crescent	South, North & West	Rhine Avenue (north intersection)	Rhine Avenue (south intersection)	8:00 am to 6:00 pm
Pacific Court	North	Clarke Road	150 m easterly	Anytime
Pacific Court	South	Clarke Road	45 m easterly	Anytime
Pacific Court	South	A point 145 m east of Clarke Road	South end of street	Anytime
Paddington Avenue	West	Emery Street E	Euston Road	Anytime
Paddock Green	West, North & South	Village Green Avenue (east intersection)	A point 97 m north of said street	Anytime
Page Street	North	Industrial Road	Crumlin Road	Anytime
Page Street	South	Industrial Road	Veterans Memorial Parkway	Anytime
Palace Street	East	Central Avenue	Princess Avenue	Anytime
Pall Mall Street	North	A point 40 m east of Richmond Street	A point 42 m west of Colborne Street	Anytime
Pall Mall Street	North	Colborne Street	35 m easterly	Anytime
Pall Mall Street	North	A point 35 m east of Colborne Street	Maitland Street	8:00 am to 6:00 pm
Pall Mall Street	North	Maitland Street	31 m east	Anytime
Pall Mall Street	South	Richmond Street	53 m easterly	Anytime

Pall Mall Street	South	That portion which lies north of the roadway and constitutes the drive around 242 Pall Mall Street		Anytime
Pall Mall Street	South	A point 70 m west of Maitland Street	A point 65 m west of said street	Anytime
Pall Mall Street	South	A point 55 m west of William Street	Adelaide Street N	Anytime
Pall Mall Street	South	A point 53 m west of Waterloo Street	Colborne Street	Anytime
Pall Mall Street	South	Wellington Street	Waterloo Street	8:00 am to 6:00 pm
Palmer Street	Both	West end of street	Wharncliffe Road N	Anytime
Palmerston Place	South	Carlyle Drive	West limit of street	Anytime
Papperbirch Crescent	East, North & West	A point 325 m west of Rippleton Road (north intersection)	A point 122 m west of Rippleton Road (south intersection)	Anytime
Paperbirch Crescent	Both	Rippleton Road (north intersection)	A point 55 m west of Rippleton Road (north intersection)	
Park Avenue	North	A point 31 m west of Clarke Road	Clarke Road	Anytime
Park Avenue	South	Merlin Crescent	Clarke Road	Anytime
Parkdale Avenue	Both	Westerly end of street	Richmond Street	Anytime
Parkdale Avenue	Both	West Limit of Parkdale Avenue	Richmond Street	3:00 am to 5:00 am Monday to Sunday
Parkdale Crescent	Both	Parkdale Avenue	Richmond Street	3:00 am to 5:00 am Monday to Sunday
Parkdale Crescent	West & South	Parkdale Avenue	Richmond Street	Anytime
Paterson Avenue	West	Avalon Street	Dundas Street	Anytime
Partridge Street	South	Maitland Street	William Street	Anytime
Patann Drive	West	Godfrey Drive	Irving Place	Anytime
Patricia Street	Both	Huron Street	University Crescent	3:00 am to 5:00 am Monday to Sunday
Patricia Street	West	University Crescent	Huron Street	Anytime
Patricia Street	East	A point 31 m north of Huron Street	Huron Street	Anytime
Patricia Street	East	University Crescent	Steele Street (north intersection)	Anytime
Paul Street	North	West end of street	Wharncliffe Road N	Anytime
Paul Street	South	A point 36 m west of Wharncliffe Road N	Wharncliffe Road N	Anytime
Paulkane Chase	North, East, South, West	That portion of the traffic island that lies to the west of the access lane opposite 2964, 2958, 2952, 2946, 2940 & 2934 Paulkane Chase		Anytime
Paulpeel Avenue	West & North	Legendary Drive	Bateman Trail	Anytime
Paulpeel Avenue	South	Legendary Drive	A point 44 m west of sa	Anytime
Paulpeel Avenue	South	A point 82 m west of Bateman Trail	Bateman Trail	Anytime
Pawnee Gate	Both	Pawnee Road	Huron Street	Anytime
Pearl Street	West	Hamilton Road	Little Simcoe Street	Anytime

Pearl Street	East	A point 48 m north of Hamilton Road	Hamilton Road	Anytime
Pegler Street	West	A point 57 m north of Trafalgar Street	A point 49 m north of said street	Anytime Monday – Friday
Pegler Street	East	Hamilton Road	Trafalgar Street	Anytime
Pension Lane	Both	Clarke Road	Philip Street	Anytime
Percy Street	South	West end of street	Wellington Road	Anytime
Perkins Road	East	Blakie Road	South limit of street	Anytime
Perry Street	East	Stanley Street	Becher Street	Anytime
Perth Avenue	North	A point 82 m east of Perth Street	A point 118 m east of the said street	Anytime
Perth Avenue	South	Tewkesbury Crescent	A point 170 m east of Perth Street	Anytime
Perth Street	Both	Huron Street	Perth Avenue	Anytime
Peter Street	West	Dufferin Avenue	Queens Avenue	Anytime
Peter Street	East	A point 83 m north of Queens Avenue	A point 61 m north of the said street	Anytime
Peter Street	East	A point 37 m north of Queens Avenue	Queens Avenue	Anytime
Philip Street	North	Maitland Street	A point 16 m east of L.&P.S. Railway	Anytime
Philip Aziz Avenue	Both	Western Road	River Thames	Anytime
Philip Street	South	Maitland Street	William Street	Anytime
Phillbrook Drive	South	Stoneybrook Crescent	Pennybrook Crescent	Anytime
Phillbrook Drive	West & North	Fanshawe Park Road E	Adelaide Street N	Anytime
Phillbrook Drive	East	A point 83 m north of Fanshawe Park Road East	A point 96 m north of Fanshawe Park Road East	Anytime
Phillbrook Drive	East	A point 35 m north of Billybrook Crescent (south intersection)	A point 98 m north of Billybrook Crescent (south intersection)	Anytime
Phillbrook Drive	East	A point 55 m north of Fanshawe Park Road E	Fanshawe Park Road E	Anytime
Phillbrook Drive	East	A point 96 m north of Fanshawe Park Road E	A point 170 m north of said street	Anytime
Phillbrook Drive	East	A point 81 m south of Billybrook Crescent (north intersection)	Billybrook Crescent (north intersection)	Anytime
Phyllis Street	East	Langarth Street W	Rachel Street	Anytime
Piccadilly Street	Both	Curry Street	East end of street	Anytime
Piccadilly Street	Both	A point 70 m west of Talbot Street	Talbot Street	Anytime
Piccadilly Street	North	Wellington Street	32 m easterly	Anytime
Piccadilly Street	North	William Street	53 m easterly	Anytime
Piccadilly Street	North	Adelaide Street N	Elizabeth Street	Anytime
Piccadilly Street	North	Glasgow Street	Curry Street	Anytime
Piccadilly Street	South	Richmond Street	Wellington Street	Anytime
Piccadilly Street	South	A point 49 m west of Colborne Street	A point 37 m westerly from the said street	Anytime
Piccadilly Street	South	A point 35 m west of Adelaide Street N	Adelaide Street N	Anytime
Piccadilly Street	North	Talbot Street	A point 28 m east of Richmond Street	Anytime
Piccadilly Street	South	A point 78 m west of St. George Street	A point 23 m west of Richmond Street	Anytime

Piccadilly Street	South	A point 72 m east of Talbot Street	A point 82 m east of Talbot Street	Anytime
Picton Street	West	Dufferin Avenue	Queens Avenue	Anytime
Picton Street	East	A point 39 m south of Dufferin Avenue	A point 31 m north of Queens Avenue	Anytime
Pine Street	North	Egerton Street	Easterly limit	Anytime
Pine Street	South	Egerton Street	52 m east	Anytime
Pine Valley Blvd	Both	Wonderland Road S	Southdale Road W	Anytime
Pine Valley Drive	West	Viscount Road	Andover Drive	Anytime
Pine Valley Gate	Both	Wonderland Road S	Pine Valley Drive	Anytime
Pine Valley Lane	Both	Pine Valley Blvd	Wonderland Road S	Anytime
Pinegrove Crescent	East and North	Village Green Avenue	A point 115 m south of Village Green Avenue	Anytime
Pinetree Drive	West Side	341 m north of Hickory Road	184 m north of Hickory Road	8:00 am to 9:00am and 3:00 pm to 4:00 pm Monday to Friday from September 1 st to June 30 th
Pinnacle Parkway	Both	Fanshawe Park Road W	Ambleside Drive	Anytime
Piper Lane	North	A point 265 m west of Industrial Road	A point 225 m west of said street	Anytime
Piper Lane	South	A point 305 m west of Industrial Road	A point 200 m west of said street	Anytime
Plane Tree Drive	South	Quarried Road	Standfield Road	Anytime
Plantation Road	East	North end of the street	Valetta Street	Anytime
Platt's Lane	Both	Oxford Street W	Cherryhill Place	Anytime
Platt's Lane	West	Western Road	A point 77 m north of Oxford Street W	Anytime
Platt's Lane	East	Western Road	A point 84 m north of Oxford Street W	Anytime
Plymouth Avenue	North	Sanatorium Road	Headley Drive	Anytime
Pomeroy Lane	East	Southdale Road W	A point 28 m south of said street	Anytime
Pomeroy Lane	West	Southdale Road W	Navin Crescent	Anytime
Pond Edge Court	South & East	Pond Mills Road	A point 120 m west of the said street	Anytime
Pond Mills Road	Both	Thompson Road	Wilton Grove Road	Anytime
Pond View Place	South	Pond View Terrace	A point 210 m west	Anytime
Pond View Road	North	Pond Mills Road	47 m easterly	Anytime
Pond View Road	North & East	A point 125 m east of Pond Mills Road	Glenroy Road	8:00 am to 6:00 pm
Pond View Road	North & East	Glenroy Road	A point 25 m west of North Pond Court	Anytime
Pond View Road	South & West	Pond Mills Road	South end of street	Anytime
Pond View Road	East	A point 25 m west of North Pond Court	South end of said street	8:00 am to 6:00 pm
Ponderosa Avenue	South	A point 355 m west of Jalna Blvd (south intersection)	Jalna Blvd (south intersection)	Anytime
Ponderosa Avenue	South, East & North	A point 288 m west of Jalna Blvd (north intersection)	A point 431 m west of Jalna Blvd (north intersection)	Anytime
Portland Street	Both	Beckworth Avenue	Goldwick Crescent	3:00 am to 5:00 am Monday to Sunday
Portsmouth Road	South	A point of 52 m north of Weymouth Drive	A point 85 m north of said street	Anytime

Portsmouth Crescent E	South, West, North	Railton Avenue (north intersection)	Railton Avenue (south intersection)	Anytime
Power Street	South	Elgin Street	Highbury Avenue N	Anytime
Price Street	West	Trafalgar Street	Hamilton Road	Anytime
Price Street	East	Hamilton Road	South end of street	Anytime
Prince of Whales Street	East	South Carriage Road	South end of street	Anytime
Prince Philip Drive	North	Hyde Park Road	Kingston Place	Anytime
Prince Philip Drive	South	Hyde Park Road	Guildwood Blvd	Anytime
Princess Avenue	North	West end of street	A point 93 m west of Waterloo Street	Anytime
Princess Avenue	North	A point 63 m west of Waterloo Street	Waterloo Street	Anytime
Princess Avenue	North	A point 28 m west of Colborne Street	Palace Street	Anytime
Princess Avenue	North	Adelaide Street N	Quebec Street	Anytime
Princess Avenue	North	Charlotte Street	Dorinda Street	Anytime
Princess Avenue	South	A point 50 m west of Colborne Street	A point 28 m east of the said street	Anytime
Princess Avenue	South	A point 26 m west of Maitland Street	A point 43 m east of Maitland Street	Anytime
Princess Avenue	South	Quebec Street	Dorinda Street	Anytime
Princess Avenue	South	McCormick Blvd	Easterly end of street	Anytime
Princess Avenue	South	West end of street	Waterloo Street	Anytime
Progress Drive	West & South	Enterprise Drive S	Enterprise Drive	Anytime
Progress Drive	East	A point 85 m north of Enterprise Drive S (south intersection)	Enterprise Drive S (south intersection)	Anytime
Prospect Avenue	East	Princess Avenue	Dufferin Avenue	Anytime
Prosperity Court	Both	Fleming Drive	East limit of Prosperity Court	3:00 am to 5:00 am Monday to Sunday
Prosperity Court	West	Fleming Drive	80 m southerly	Anytime
Prosperity Court	East & North	Fleming Drive	East end of street	Anytime
Proudfoot Lane	Both	Beaverbrook Avenue	Beaverbrook Avenue	Anytime
Purcell Drive	South	Wildgoose Road	East end of street	Anytime
Quarried Road	West	Faircloth Road	Plane Tree Drive	Anytime
Quarried Road	South	A point 207 m west of Pelkey Road	A point 141 m west of Pelkey Road	Anytime
Quarried Road	South	A point 50 m west of Pelkey Road	Pelkey Road	Anytime
Quebec Street	West	Oxford Street E	Dundas Street	Anytime
Quebec Street	West	Oxford Street E	To a point 34 m north of Princess Street	Anytime
Quebec Street	West	To a point 10 m North of Princess Avenue	Dundas Street	Anytime
Quebec Street	East	Oxford Street E	A point 160 m north of Mornington Avenue	Anytime
Quebec Street	East	A point 63 m north of Mornington Avenue	A point 50 m south of the said street	Anytime
Quebec Street	East	A point 26 m north of Princess Avenue	Princess Avenue	Anytime
Quebec Street	East	A point 66 m north of Lorne Avenue	Dundas Street	Anytime

Quebec Street	East	A point 63 m north of Mornington Avenue	Dundas Street	Anytime
Queen Anne Circle	North	Guildwood Blvd (west intersection)	Queen Anne Cir	Anytime
Queen Anne Circle	West & North	A point 275 m west of Queen Anne Circle	A point 200 m west of said street	8:00 am to 6:00 pm
Queens Avenue	North	That portion which lies south of the roadway and constitutes the drive around at building 80 Dundas Street		Anytime
Queens Avenue	North	A point 38 m west of Clarence Street	A point 23 m west of said street	Anytime
Queens Avenue	North	A point 65 m west of Wellington Street	A point 43 m west of W	Anytime
Queens Avenue	North	Waterloo Street	Colborne Street	Anytime Except Sundays
Queens Avenue	North	Waterloo Street	Maitland Street	Anytime
Queens Avenue	North	Peter Street	Adelaide Street N	Anytime
Queens Avenue	North	Adelaide Street	Elizabeth Street	Anytime
Queens Avenue	North	Colborne Street	Elizabeth Street	Anytime
Queens Avenue	North	A point 43 m west of Ontario Street	Ontario Street	Anytime
Queens Avenue	North	Ontario Street	A point 30 m east of said street	Anytime
Queens Avenue	North	A point 125 m east of Ontario Street	A point 145 m east of said street	Anytime
Queens Avenue	North	Quebec Street	Woodman Avenue	Anytime
Queens Avenue	South	Talbot Street	Richmond Street	Anytime
Queens Avenue	South	A point 40 m east of Richmond Street	A point 78 m east of the said street	Anytime
Queens Avenue	South	Clarence Street	42 m easterly	Anytime
Queens Avenue	South	A point 60 m east of Clarence Street	A point 62 m west of Wellington Street	Anytime
Queens Avenue	South	Wellington Street	Picton Street	Anytime
Queens Avenue	South	Waterloo Street	Colborne Street	Anytime
Queens Avenue	South	A point 50 m west of Waterloo Street	A point 25 m west of said street	Anytime
Queens Avenue	South	Colborne Street	Woodman Avenue	Anytime
Queens Place	West	North end of street	Queens Avenue	Anytime
Queens Place	East	Queens Avenue	North Limit of Queens Place	Anytime
Quinella Drive	East	Springbank Drive	Cherish Court	Anytime
Quinella Place	South	Quinella Drive	East end of street	Anytime
Quinton Road	East	A point 283 m west of Quinton Place	A point 328 m west of the said street	Anytime
Quinton Road	West	A point 110 m north of Quinton Road	A point 150 m north of the said street	Anytime
Quinton Road	North & East	A point 188 m west of Quinton Place	A point 243 m west of the said street	Anytime
Rachel Street	North, East & South	A point 70 m east of Phyllis Street	East end of the street	Anytime
Railton Avenue	West	Trafalgar Street	67 m southerly	Anytime
Railton Avenue	East	Trafalgar Street	85 m southerly	Anytime
Raleigh Boulevard	Both	Colonel Talbot Road	Maidstone Lane	Anytime
Raleigh Boulevard (north leg)	North	A point 39 m west of Pomeroy Ln	A point 46 m east of Pomeroy Ln	Anytime
Raleigh Boulevard	South	Tillman Road	East end of the street	Anytime

Raleigh Boulevard (south leg)	South	Pomeroy Ln (south intersection)	Tilbury Ln (south intersection)	Anytime
Ramsay Road	Both	Bloomfield Drive	Gunn Lane	Anytime
Ranchwood Crescent	West & South	Hawthorne Road	Aldersbrook Road	Anytime
Ranchwood Crescent	North and East	A point 67m west Aldersbrook Road	A point 108m west of Aldersbrook Road	Anytime
Rathgar Street	East	Little Simcoe Street	Little Grey Street	Anytime
Rathmine Street	West	Little Simcoe Street	South end of street	Anytime
Raymond Avenue	Both	Richmond Street	Bernard Avenue	3:00 am to 5:00 am Monday to Sunday
Raymond Avenue	North & East	A point 136 m north of Bernard Avenue	Bernard Avenue	Anytime
Raymond Avenue	South & West	Richmond Street	A point 74 m north of Bernard Avenue	Anytime
Raywood Avenue	North	Wellington Road	23 m east	Anytime
Raywood Avenue	South	Wellington Road	Fairview Avenue	Anytime
Reardon Boulevard	North	Lighthouse Road	Jackson Road	Anytime
Reardon Boulevard	South	A point 80 m west of Jackson Road	Jackson Road	Anytime
Rectory Street	West	Dundas Street	Hamilton Road	Anytime
Rectory Street	West	Nelson Street	Trafalgar Street	Anytime
Rectory Street	East	Dundas Street	52 m south	Anytime
Rectory Street	East	A point 43 m north of King Street	A point 25 m south of Cabell Street	Anytime
Rectory Street	East	Stedwell Street	Hamilton Road	Anytime
Rectory Street	East	Nelson Street	Trafalgar Street	Anytime
Redan Street	West	Hamilton Road	Nelson Street	Anytime
Redan Street	East	Hamilton Road	45 m south	Anytime
Regal Drive	West	Trillium Crescent	Fuller Street	Anytime
Regal Drive	East & South	A point 36 m north of Magnolia Avenue (east intersection)	A point 95 m north of said street	Anytime
Regent Street	South	Waterloo Street	Colborne Street	Anytime
Regent Street	North	A point 54 m east of Waterloo Street	A point 113 m east of Waterloo Street	Anytime
Regent Street	South	St. George Street	Waterloo Street	Anytime
Regina Street	South	Colborne Street	Maitland Street	Anytime
Repton Avenue	East	Sandybrook	Philbrook Drive	Anytime
Repton Avenue	West	A point 45 m north of Virginia Road	A point 60 m north of said street	Anytime
Repton Avenue	West	A point 30 m south of Firefly Drive	A point 50 m south of said street	Anytime
Renfro Crescent	West	North end of street	Arlington Crescent	Anytime
Renny Crescent	North	Jalna Blvd (north intersection)	120 m westerly	Anytime
Renwick Avenue	East	Victoria Street	Cheapside Street	Anytime
Reynolds Road	West	Commissioners Road W	37 m southerly	Anytime
Reynolds Road	East	Commissioners Road W	Woodbine Street	Anytime
Richmond Street	West	A point 250 m south of Northcrest Drive	To a Point 75 m north of Mill Street	Anytime
Richmond Street	West	Mill Street	64 m south of Mill Street	Anytime
Richmond Street	West	A point 9 m north of John Street	To a point 10 m south of Hyman Street	Anytime
Richmond Street	West	A point 33 m north of Central Avenue	A point 82 m south of Central Avenue	Anytime

Richmond Street	West	A point 25 m north of Albert Street	To a point 15 m south of Albert Street	Anytime
Richmond Street	West	A point 87 m north of Kent Street	To a point 15 m south of Kent Street	Anytime
Richmond Street	West	A point 42 m south of Kent Street	Queens Avenue	Anytime
Richmond Street	West	King Street	Horton Street E	Anytime
Richmond Street	East	A point 250 m south of Northcrest Drive	A point 90 m north of Pall Mall Street	Anytime
Richmond Street	East	A point 49 m north of Pall Mall Street	A point 30 m north of Pall Mall Street	8:00 am to 6:00 pm Including Saturday
Richmond Street	East	Pall Mall Street	Hyman Street	Anytime
Richmond Street	East	A point 35 m south of Dufferin Avenue	A point 60 m south of said street	Anytime
Richmond Street	East	A point 32 m north of Central Avenue	A point 128 m south of said street	Anytime
Richmond Street	East	A point 58 m north of Queens Avenue	A point 46 m north of said street	Anytime
Richmond Street	East	Queens Avenue	Carling Street	Anytime
Richmond Street	East	Dundas Street	Horton Street E	Anytime
Richmond Street	East	A point 25 m north of Simcoe Street	Simcoe Street	Anytime
Ridgewood Crescent	East	A point 89 m north of Emery Street W	A point 341 m north of Emery Street W	Anytime
Ridgewood Crescent	South	Gardenwood Drive	Greenwood Avenue	Anytime
Ridgewood Crescent	West	A point 163 m north of Southcrest Drive	A point 280 m north of Southcrest Drive	Anytime
Ridout Street N	North	That portion which lies west of the roadway and constitutes the drive around in front of 500 Ridout Street N		Anytime
Ridout Street N	Both	Blackfriars Bridge	Fullarton Street	Anytime
Ridout Street N	West	A point 20 m south of King Street	A point 70 m south of s	8:00 am to 6:00 pm including Saturday
Ridout Street N	West	A point 70 m south of King Street	Thames River (south branch)	Anytime
Ridout Street N	East	A point 25 m north of Dundas Street	Thames River (south branch)	Anytime
Ridout Street S	West	Thames River (south branch)	Commissioners Road E	Anytime
Ridout Street S	East	Thames River (south branch)	Elmwood Avenue E	Anytime
Ridout Street S	East	A point 20 m south of Elmwood Avenue E	A point 90 m south of Baseline Road	Anytime
Ridout Street S	East	A point 116 m north of Commissioners Road E	Commissioners Road E	Anytime
Rippleton Road	East	Sarnia Road	Castlegrove Blvd	Anytime
River Road	Both	Gore Road	Veterans Memorial Parkway	Anytime
Riverside Drive	Both	Sanatorium Road	A point 90 m east of Wilson Avenue	Anytime
Riverside Drive	North	Wharncliffe Road N	Wilson Avenue	Anytime
Riverview Avenue	North & West	Evergreen Avenue	Wharncliffe Road S	Anytime
Roberts Avenue	West	Cabell Street	Lovett Street	Anytime

Roberts Avenue	East	Cabell Street	A point 60 m north of Lovett Street	Anytime
Robin Road	South	Berkshire Drive	Base Line Road W	Anytime
Robin's Hill Road	Both	A point 200 m north of Huron Street	Huron Street	Anytime
Roehampton Avenue	Both	Oxford Street E (west intersection)	Oxford Street E (east intersection)	3:00 am to 5:00 am Monday to Sunday
Roehampton Avenue	East, South & West	Oxford Street E (west intersection)	Oxford Street E (east intersection)	Anytime
Rogers Avenue	North	Wharncliffe Road N	River Thames	Anytime
Rollingwood Circle	West, East & North	Bloomfield Drive	A point 125 m west of Sleightholme	8:00 am to 6:00 pm
Rollingwood Circle	East	Bloomfield Drive (east leg)	Sleightholme Avenue	8:00 am to 6:00 pm
Rosedale Street	North	William Street	Adelaide Street N	Anytime
Rosewood Avenue	North	Elm Street	Ash Street	Anytime
Ross Street	North	Adelaide Street N	39 m easterly	Anytime
Ross Street	South	Logan Avenue	A point 55 m east of Adelaide Street N	Anytime
Rossmore Court	South	Highview Avenue E	100 m easterly	Anytime
Rowntree Avenue	North	Wellington Road	55 m easterly	Anytime
Rowntree Avenue	North	A point 33 m west of Fairview Avenue	Fairview Avenue	Anytime
Rowntree Avenue	South	Wellington Road	Fairview Avenue	Anytime
Roxburgh Road	Both	West limit of street	East limit of street	Anytime
Royal Crescent	North	Clarke Road	Castle Drive	Anytime
Royal Crescent	South	Castle Drive	Garland Crescent (west intersection)	Anytime
Royal Crescent	South	Garland Crescent (east leg)	Wexford Avenue	Anytime
Royal Crescent	South, East & North	Clarke Road (north intersection)	Clarke Road (south intersection)	Anytime
Royal York Road	North	Queen Mary Crescent	Guildwood Blvd	Anytime
Royal York Road	South & East	Oxford Street W	Guildwood Blvd	Anytime
Royal York Road	West	Manchester Road	A point 55 m north of said street	Anytime
Royal York Road	West	A point 50 m north of Oxford Street W	A point 102 m north of said street	Anytime
Royal York Road	West	Hunt Club Drive	A point 60 m north of said street	Anytime
Royce Court	South	Bessemer Road	To a point 131 m east of said street	Anytime
Royce Court	North	Bessemer Road	To a point 105 m east of said street	Anytime
Rushland Avenue	Both	West limit of Rushland Avenue	First Street	3:00 am to 5:00 am Monday to Sunday
Rushland Avenue	North	West end of street	First Street	Anytime
Russell Street	South	Chesterfield Avenue	Gladstone Avenue	Anytime
Sackville Street	Both	North end of street	Hamilton Road	Anytime
St. Andrew Street	West	Oxford Street W	Empress Avenue	Anytime
St. Bees Close	Both	Ambleside Drive	West limit of St. Bees Close	3:00 am to 5:00 am Monday to Sunday
St. Bees Close	West	St. Bees Court	Ambleside Drive	8:00 am to 6:00 pm

St. Bees Court	Both	St. Bees Close	East limit of St. Bees Court	3:00 am to 5:00 am Monday to Sunday
St. Bees Court	South	St. Bees Close	A point 102 m east of St. Bees Close	Anytime
St. Bees Place	Both	St. Bees Close	East limit of St Bees Place	3:00 am to 5:00 am Monday to Sunday
St. Croix Avenue	North	Guildwood Blvd (west intersection)	Wembley Road	Anytime
St. Croix Avenue	South	A point 305 m east of Wembley Road	A point 325 m east of Wembley Road	Anytime
St. Croix Avenue	West	A point 125 m north of Guildwood Blvd	A point 145 m north of Guildwood Blvd	Anytime
St. George Street Laneway running west of St. George St., as shown as R.P.#22	Both	West end of street	St. George Street	Anytime
Saint George Street	Both	Cheapside Drive	Victoria Street	Anytime
St. George Street	Both	Huron Street	Regent St	3:00 am to 5:00 am Monday to Sunday
St. George Street	West	Huron Street	A point 38 m south of Grosvenor Street	Anytime
St. George Street	West	A point 40 m north of St. James Street	A point 45 m south of said street	Anytime
St. George Street	West	John Street	A point 28 m south of Hyman Street	Anytime
St. George Street	West	A point 20 m north of Ann Street	A point 65 m south of the said St	Anytime
St. George Street	East	A point 39 m north of Cheapside Street	A point 37 m south of the said street	Anytime
St. George Street	East	A point 62 m north of Grosvenor Street	A point 43 m south of the said street	Anytime
St. George Street	East	A point 34 m north of St. James Street	A point 34 m south of the said street	Anytime
St. George Street	East	Oxford Street E	Central Avenue	Anytime
St. James Street	Both	Talbot Street	Richmond Street	3:00 am to 5:00 am Monday to Sunday
St. James Street	North	Talbot Street	St. George Street	Anytime
St. James Street	North	A point 35 m west of Wellington Street	A point 30 m east of said street	Anytime
St. James Street	North	Alma Street	28 m easterly	Anytime
St. James Street	North	Waterloo Street	60 m easterly	8:00 am to 6:00 pm
St. James Street	North	A point 40 m west of Adelaide Street N	A point 37 m east of said street	Anytime
St. James Street	South	A point 35 m west of Wellington Street	A point 33 m east of said street	Anytime
St. James Street	South	Waterloo Street	25 m east	Anytime
St. James Street	South	William Street	Adelaide Street N	Anytime
St. James Street	South	Adelaide Street N	25 m easterly	Anytime
St. Julien Street	West	Hamilton Road	23 m south	Anytime
St. Julien Street	East	Major Street	A point 133m south of Tommy Hunter Way	Anytime
St. Lawrence Blvd	West	St. Lawrence Place	Norton Avenue	8:00 am to 4:00 pm Except Saturday September to June

St. Lawrence Blvd	East	Belmont Drive	A point 30 m south of St. Lawrence Place	Anytime
St. Patrick Street	North	Wharncliffe Road N	East end of street	Anytime
Salisbury Street	North	Glasgow Street	Mornington Avenue	Anytime
Salisbury Street	South	Sterling Street	Quebec Street	Anytime
Sanatorium Road	Both	Oxford Street W	Boler Road	Anytime
Sanatorium Road	East	118 m north of Riverside Drive	Oxford Street W	Anytime
Sandcherry Street	North	A point 83 m west of Capulet Lane	A point 57 m west of said St	Anytime
Sanders Street	West	Gould Street	37 m south of Hamilton Road	Anytime
Sandford Street	West	A point 80 m north of Huron Street	Cheapside Street	Anytime
Sandford Street	East	Chippewa Drive	Cheapside Street	Anytime
Sandringham Crescent	North & West	Wilkins Street (west intersection)	Wilkins Street (north intersection)	Anytime
Sandringham Crescent	South	Wilkins Street	107 m easterly	Anytime
Sandringham Crescent	South	A point 50 m west of Verulam Street	A point 45 m east of the said street	Anytime
Sandringham Crescent	East	Wilkins Street (north intersection)	53 m southerly	Anytime
Sandy Street	North	Shelborne Street (east intersection)	Jonathan Street	Anytime
Santa Monica Road	Both	Headly Drive	South end of street	8:00 am to 4:00 pm Monday to Friday September 1 to June 30
Sarnia Road	Both	A point 200 m west of the C.P.R. Bridge	Western Road	Anytime
Saskatoon Street	Both	Dundas Street	Whitney Street	Anytime
Saskatoon Street	East	Borden Street	Wavell Street	Anytime
Saul Street	West	A point 39 m north of Dundas Street	Dundas Street	Anytime
Saul Street	East	Dundas Street	Evangeline St	Anytime
Saunby Street	North	Wharncliffe Road N	Gunn Street	Anytime
Saunby Street	South	Wharncliffe Road N	Irwin Street	Anytime
Scanlan Street	Both	McMillan Street	River Road	Anytime
Scenic Drive	Both	King Edward Avenue	Burlington Street	Anytime
Scenic Drive	North & West	Burlington Street	Pond Mills Road	Anytime
Scotchpine Avenue	South	Limberlost Road	Homestead Crescent	Anytime
Seaforth Court	North	West limit of street	Carlyle Drive	Anytime
Second Street	Both	Cheapside Street	Dale Street	Anytime
Second Street	Both	Dale Street	C.P.R. Right-of-Way	3:00 am to 5:00 am Monday to Sunday
Second Street	West	Dundas Street	C.P.R. Right-of-Way	8:00 am to 6:00 pm
Settlement Trail	North	A point 36 m west of McLauchlan Court	A point 46 m west of McLauchlan Court	Anytime
Settlement Trail	South	A point 128 m west of Bayham Lane	A point 118 m west of Bayham Lane	Anytime
Settlement Trail	South	Bayham Lane	A point 27 m east of Bayham Lane	Anytime
Settlement Trail	East	Romney Lane	A point 52 m south of said street	Anytime
Settlement Trail	East & North	Raleigh Blvd	A point 78 m east of Tillman Road	Anytime

Settlement Trail	East & South & West	Old Garrison Blvd (north intersection)	Pack Road	Anytime
Settlement Trail	West	Tillmann Road	Old Garrison Blvd (south intersection)	Anytime
Settlement Trail	West	Loyalist Place	Pack Road	Anytime
Sevilla Park Place	North	Taylor Street	East end of street	Anytime
Shaftesbury Avenue	North	Tufton Place	60 m easterly	8:00 am to 6:00 pm
Shaftesbury Avenue	South	Millbank Drive	Millbank Drive	Anytime
Shavian Boulevard	North	Shavian Court	Richmond Street	Anytime
Shavian Boulevard	South	A point 62 m west of Richmond Street	Richmond Street	Anytime
Shelborne Street	West	Deveron Crescent (north intersection)	A point 40 m south of Burlington Gate	Anytime
Shelborne Street	East	A point 100m north of Burlington Gate	A point 52 m north of said St	Anytime
Shelborne Street	East & North	Burlington Gate	Deveron Crescent (south intersection)	Anytime
Sherene Terrace	East	Donegal Drive	54 meters southerly	Anytime
Sherene Terrace	East & North	Oban Crescent	Dunedin Drive	Anytime
Sherwood Avenue	North	Lombardo Avenue	St. George Street	Anytime
Sherwood Avenue	North	A point 153 m west of Richmond Street	Richmond Street	Anytime
Sherwood Avenue	South	Richmond Street	Easterly end of said street	Anytime
Sherwood Avenue	South	Richmond Street	Easterly end of said street	Anytime
Sherwood Avenue	West & North	Victoria Street	Richmond Street	Anytime
Sherwood Forest Square	Both	A point 158 m west of Wonderland Road N	Wonderland Road N	Anytime
Sherwood Forest Square	South	A point 235 m west of Wonderland	A point 158 m west of Wonderland Road N	Anytime
Sherwood Forest Square	Both	Sherwood Forest Square (south leg, east intersection)	Wonderland Road N	Anytime
Sherwood Forest Square (north leg)	Both	Sherwood Forest Square (south leg, west intersection)	Sherwood Forest Square (south leg, east intersection)	Anytime
Sherwood Forest (south leg)	Both	Sherwood Forest Square (north leg, west intersection)	Sherwood Forest Square (north leg, east intersection)	Anytime
Sherwood Forest Square, the area that constitutes the traffic island	Both	A point 117 m west of Wonderland Road N	A point 95 m west of Wonderland Rd N	Anytime
Sherwood Forest Square, the area that constitutes the traffic island	Both	A point 41 m west of Wonderland Road N	A point 9 m west of Wonderland Rd N	Anytime
Sholto Drive	Both	Jalna Blvd	Exeter Road	Anytime
Shore Road	South	84 m east of Thamesridge Crescent	104 m east of said St	Anytime
Shore Road	Both	Kains Road	Kains Woods Terrace	Anytime
Shore Road	South	Kains Road	A point 430m west of Kains Road	Anytime
Shore Road	North	A point 210 m west of Riverbend Road	A point 175 m west of Riverbend Road	Anytime

Shore Road	North	A point 128 m west of Riverbend Road	A point 55 m west of Riverbend Road	Anytime
Silver Creek Crescent	North, East, South and West	Grand Oak Cross (south intersection)	Grand Oak Cross (north intersection)	Anytime
Silverbrook Drive	East	North end of street	Phillbrook Drive	Anytime
Silverfox Crescent	South and East	A point 260m west of Silverfox Drive (north intersection)	A point 290m west of Silverfox Drive (north intersection)	Anytime
Silverfox Crescent	North and East	A point 202m west of Silverfox Drive (south intersection)	A point 232m west of Silverfox Drive (south intersection)	Anytime
Silverleaf Chase	East	Silver Creek Circle	Pack Road	Anytime
Silversmith Street	Both	A point 250 m west of Capulet Lane	A point 305 m west of Capulet Lane	Anytime
Silversmith Street	North	Redoak Avenue	Capulet Lane	Anytime
Simcoe Street	North	Richmond Street	William Street	Anytime
Simcoe Street	South	Richmond Street	115 m easterly	Anytime
Simcoe Street	South	A point 98 m west of Wellington Street	Wellington Street	8:00 am to 6:00 pm
Simcoe Street	South	A point 20 m west of Wellington Street	A point 42 m east of the said street	Anytime
Simcoe Street	South	A point 45 m west of William Street	William Street	Anytime
Simpson Crescent	South, West & North	Bonaventure Drive (north intersection)	Bonaventure Drive (north intersection)	Anytime
Singleton Avenue	South	A point 60 m west of Morgan Avenue	Morgan Avenue	Anytime
Singleton Avenue	East & North	Southdale Road W	Morgan Avenue	Anytime
Singleton Avenue	West	Southdale Road W	A point 119 m south of said street	Anytime
Singleton Avenue	North, East and South	Morgan Avenue (north intersection)	Morgan Avenue (south intersection)	Anytime
Singleton Avenue	North	47 m east of Revelstoke Gate	58 m east of Revelstoke Gate	Anytime
Singleton Avenue	North	66 m east of Morgan Avenue (south intersection)	Morgan Avenue (south intersection)	Anytime
Singleton Avenue	South	145 m east of Morgan Avenue (north intersection)	180 m east of Morgan Avenue (north intersection)	Anytime
Singleton Avenue	West	283 m east of Morgan Avenue (north intersection)	294 m east of Morgan Avenue (north intersection)	Anytime
Singleton Avenue	West	15 m north of Jinnies Street (north intersection)	27 m south of Jinnies Street (north intersection)	Anytime
Singleton Avenue	West	132 m south of Jinnies Street (north intersection)	150 m south of Jinnies Street (north intersection)	Anytime
Sise Road	Both	Wilton Grove Road	South end of St	Anytime
Skyline Avenue	South	A point 108 m west of Eldeberry Avenue	A point 72 m west of said street	Anytime
Skyline Avenue	South	A point 36 m east of Eldeberry Avenue	A point 46 m east of said street	Anytime
Skyline Avenue	South	A point 100 m west of Lindisfarne Road	A point 90 m west of said street	Anytime
Skyline Avenue	South	A point 78 m east of Lindisfarne Road	A point 87 m east of said street	Anytime

Skyline Avenue	South	Sunnystone Road	A point 45 m west of said street	Anytime
Skyline Avenue	East	Nicole Avenue	A point 43 m south of Sillers Drive	Anytime
Skyline Avenue	East & North	Sunningdale Road E	Sunnystone Road	Anytime
Skyline Avenue	West	Sunningdale Road E	A point 95 m south of said street	Anytime
Sleightholme Avenue	Both	Bloomfield Drive	Rollingwood Cir	8:00 am to 6:00 pm
Sleightholme Avenue	West	Wychwood Park	Sarnia Road	Anytime
Sleightholme Avenue	East	Bloomfield Drive	30 m southerly	Anytime
Sleightholme Avenue	East	A point 50 m north of Sarnia Road	Sarnia Road	Anytime
Smith Street	West	Hamilton Road	39 m southerly	Anytime
Smith Street	East	Hamilton Road	Southerly limit	Anytime
Sorrel Road	Both	Huron Street	Cheapside Street	3:00 am to 5:00 am Monday to Sunday
Sorrel Road	East	Huron Street	South limit of the street	Anytime
Sorrel Road	West	Huron St	A point 128 m south of Huron Street	Anytime
South Carriage Road	East	A point 76 m west of Whales Gate (south intersection)	A point 177 m west of said street	Anytime
South Carriage Road	East	A point 83 m west of Prince Road	A point 118 m west of Whales Gate (north intersection)	Anytime
South Carriage Road	South	A point 35 m west of Prince of Wales Gate	Hyde Park Road	Anytime
South Street	North	That portion which lies south of the roadway and constitutes the drive around in front of 375 South Street		Anytime
South Street	North	A point 45 m west of Maitland Street	A point 67 m east of said street	Anytime
South Street	North	A point 100 m west of William Street	William Street	Anytime
South Street	North	A point 40 m west of Adelaide Street N	Adelaide Street N	Anytime
South Street	North	West end of street	Waterloo St	Anytime
South Street	South	A point 82 m east of Clarence Street	A point 37 m east of Wellington St	Anytime
South Street	South	A point 80 m east of Wellington Street	A point 100 m east of said street	Anytime
South Street	South	A point 35 m west of Waterloo Street	Waterloo Street	Anytime
South Street	South	A point 53 m east of Waterloo Street	A point 129 m east of the said street	Anytime
South Street	South	A point 117 m east of Colborne Street	A point 157 m east of the said street	Anytime
South Street	South	A point 45 m west of Maitland Street	Maitland St	Anytime
South Street	South	A point 36 m east of Maitland Street	A point 84 m east of the said street	Anytime
South Street	South	A point 100 m west of William Street	A point 45 m west of said St	8:00 am to 6:00 pm

South Street	South	William Street	A point 45 m west of the said street	Anytime
South Street	South	Webb Street	Adelaide Street N	Anytime
Southcott Court	South East	Aldersbrook Road	73 m easterly	Anytime
Southcrest Drive	North	Beachwood Avenue	Emery Street W	Anytime
Southcrest Drive	South	Gardenwood Drive	Emery Street W	Anytime
Southdale Road W	Both	Boler Road	A point 95 m east of Colonel Talbot Road	Anytime
Southdale Road W	North	A point 125 m west of Farnham Road	Wharncliffe Road S	Anytime
Southdale Road W	South	A point 100 m west of Bostwick Road	A point 100 m east of the said street	Anytime
Southdale Road W	South	Pine Valley Blvd	A point 100 m east of Wonderland Road S	Anytime
Southdale Road W	South	A point 100 m west of Notre Dame Drive	A point 100 m east of the said street	Anytime
Southdale Road E	North	Wharncliffe Road S	Pond Mills Road	Anytime
Southdale Road E	South	Wharncliffe Road S	Pond Mills Road	Anytime
Southgate Street	West	Windsor Avenue	Emery Street E	Anytime
Southland Drive	Both	Colonel Talbot Road	Gustin Avenue	Anytime
South Routledge Road	West	Beattie Street	55 m southerly	Anytime
South Wenige Drive	West	Sunningdale Road E	60 m southerly	Anytime
South Wenige Drive	West	A point 60 m South of Sunningdale	Thistlewood Drive south of said street	8:00 am to 4:00 pm Monday to Friday September 1 to June 30
South Wenige Drive	East	Sunningdale Road E	Marigold Street	Anytime
Southwood Crescent	South, East & North	Base Line Road W (north intersection)	Base Line Road (south intersection)	Anytime
Sovereign Road	West	Gore Road	South end of street	Anytime
Sovereign Road	East	Trafalgar Street	Gore Road	Anytime
Sovereign Road	East	A point 225 m north of Neptune Crescent (south intersection)	A point 135 m north of said St	Anytime
Speight Boulevard	East & North	Dundas Street	Carlyle Drive	Anytime
Spiritwood Court	West	Scenic Drive	South limit of street	Anytime
Spiritwood Court	East	A point 80 m south of Scenic Drive	South limit of street	Anytime
Springbank Avenue	North	A point 61 m west of Boler Road	Boler Road	Anytime
Springbank Avenue	South	A point 77 m west of Boler Road	Boler Road	Anytime
Springbank Drive	North	Commissioners Road W	A point 81 m west of Wharncliffe Road S	Anytime
Springbank Drive	South	Commissioners Road W	A point 61 m east of Horton Street W	Anytime
Springbank Drive	South	McAlpine Street	Wharncliffe Road S	Anytime
Springmeadow Road	Both	Southdale Road W	A point 93 m south of Southdale Road W	Anytime
Spruce Street	West	Dundas Street	Wavell Street	Anytime
Spruce Street	East	Dundas Street	43 m southerly	Anytime
Stackhouse Avenue	East	Nicole Avenue	A point 43 m south of Sillers Drive	Anytime

Stackhouse Avenue	West	A point 51 m north of Devos Drive	A point 56 m north of said street	Anytime
Stackhouse Avenue	West	Sillers Drive	A point 43 m south of said St	Anytime
Stackhouse Crescent	East	Nicole Avenue (west intersection)	A point 145 m north of Nicole Avenue (west intersection)	Anytime
Stanley Street	North	A point 60 m east of Wharncliffe Road S	River Thames	Anytime
Stanley Street	South	Wharncliffe Road S	River Thames	Anytime
Stedwell Street	North	Rectory Street	Chesley Avenue	Anytime
Stedwell Street	South	Rectory Street	31 m east	Anytime
Steele Street	Both	West end of street	Waterloo Street	3:00 am to 5:00 am Monday to Sunday
Steele Street	North	Westerly limit of street	Waterloo Street	Anytime
Steele Street	South	Patricia Street	45 m easterly	Anytime
Steeplechase Drive	East	Fox Mill Place	35 m southerly	Anytime
Steeplechase Drive	East	A point 165 m south of Fox Mill Place	Viscount Road	Anytime
Steeplechase Drive	East	A point 129 m south of Fox Mill Place	A point 35 m south of Fox Mill Place	8:00 a.m. to 9:00 a.m. 3:00 p.m. to 4:00 p.m. Monday to Friday September 1st to June 30th
Steeplechase Drive	East	A point 270 m north of Viscount Road	A point 344 m north of Viscount Road	Anytime
Stephen Street	West	Helena Montague Avenue	Springbank Avenue	Anytime
Stephen Street	East	A point 50 m south of Commissioners Road W	A point 118m south of said street	9:00 am to 3:00 pm Except Saturday, September 1 to June 30
Stephen Street	East	A point 118 m south of Commissioners Road W	A point 162 m south of said street	8:30 am to 4:00 pm except Saturday Sept 1 to June 30
Sterling Street	West	Northerly limit of street	Salisbury Street	Anytime
Sterling Street	East	A point 25 m north of Mornington Avenue	Mornington Avenue	Anytime
Stevenson Avenue	North	Hale Street	25 m easterly	Anytime
Stevenson Avenue	North	A point 45 m west of Stevenson Avenue	Stevenson Avenue	Anytime
Stevenson Avenue	South	Hale Street	Easterly to first intersection (Stevenson Avenue)	Anytime
Stirrup Court	East	A point 100 m north of Sarnia Road	Sarnia Road	Anytime
Stockton Street	North	Dundalk Drive	Dulaney Drive	Anytime
Stokes Drive	South	Chelton Road	South Leaksdale Circle	Anytime
Stoney Creek Crescent	Both	Stoney Creek Place	Fanshawe Park Road E	Anytime
Stoneybrook Crescent	Both	Fanshawe Park Road E(west intersection)	Kendall Court	Anytime
Stoneybrook Crescent	South	Hastings Gate	Meridene Crescent W	Anytime

Stoneybrook Crescent	East	North end of street	Phillbrook Drive	Anytime
Stronach Crescent	North	A point 46 m west of Clarke Road	Clarke Road (north leg)	Anytime
Stronach Crescent	South	A point 46 m west of Clarke Road	Clarke Road (south leg)	Anytime
Stronach Crescent	South, East & North	Clarke Road (north leg)	Clarke Road (south leg)	Anytime
Stroud Crescent	South	Sholto Drive	60 m easterly	Anytime
Stroud Crescent	North & West	A point 265 m east of Sholto Drive	A point 295 m east of said street	Anytime
Stuart Street	West	Krupp Street	Oxford St	Anytime
Sugarcreek Trail	West	Proudfoot Lane	A point 220 m south of said street	Anytime
Summit Avenue	West	A point 48 m north of Oxford Street W	Oxford Street W	Anytime
Summit Avenue	East	North end of street	Oxford Street W	Anytime
Sumner Road	North	Frontenac Road	31 m east	Anytime
Sumner Road	North	A point 65 m west of Sumner Place	Sumner Place	Anytime
Sumner Road	South & West	Frontenac Road	Deveron Crescent	Anytime
Sundridge Crescent	South	20 m east of Deveron Crescent (north intersection)	54 m east of Deveron Crescent (north intersection)	Anytime
Sundridge Crescent	North	20 m east of Deveron Crescent (south intersection)	50 m east of Deveron (south intersection)	Anytime
Sunninghill Avenue	South	Thames Valley Avenue	MacKellar Avenue	Anytime
Sunninghill Avenue	West	Riverside Drive	MacKellar Avenue	Anytime
Sunray Avenue	North	Colonel Talbot Road	A point 98 m west of Howard Avenue	Anytime
Sunray Avenue	North	A point 30m east of Howard Avenue	Howard Avenue	Anytime
Sunray Avenue	North & East	Campbell Street	A point 215 m south of Outer Drive	Anytime
Sunray Avenue	South	Outer Drive	A point 195 m south of the said street	Anytime
Sunset Street	Both	Huron Street	North limit of Sunset Street	3:00 am to 5:00 am Monday to Sunday
Sunset Street	West	North end of street	Huron Street	Anytime
Sunset Street	East	North end of street	A point 40 m south of The Parkway	Anytime
Susan Avenue	Both	Mark Street (south intersection)	Mark Street (north intersection)	3:00 am to 5:00 am Monday to Sunday
Sutton Place	North	Sanatorium Road	Headley Drive	Anytime
Sutton Place	South	Sanatorium Road	Headley Drive	8:00 am to 4:00 pm Except Saturday
Swiftsure Court	North & South	Sovereign Road	East end of street	Anytime
Swinyard Street	West	North end of street	Brydges Street	Anytime
Swinyard Street	East	North end of street	Brydges Street	8:00 am to 6:00 pm
Sycamore Street	North	Elm Street	Hume Street	Anytime
Sydenham Street	North	Richmond Street	Wellington Street	Anytime
Sydenham Street	South	Talbot Street	A point 49 m east of Richmond Street	Anytime
Sylvan Street	West	North end of street	Base Line Road E	Anytime

Sylvan Street	East	North end of street	Base Line Road E	8:00 am to 6:00 pm
Talbot Street	Both	Oxford Street E	Street James Street	3:00 am to 5:00 am Monday to Sunday
Talbot Street	West	St. James Street	A point 52 m north of Oxford Street E	8:00 am to 6:00 pm
Talbot Street	West	Oxford Street E	Queens St	Anytime
Talbot Street	West	A point 53 m north of King Street	A point 40 m north of said street	Anytime
Talbot Street	West	A point 42 m north of King Street	King St	Anytime
Talbot Street	West	Bathurst Street	Horton St	Anytime
Talbot Street	East	Huron Street	Victoria Street	Anytime
Talbot Street	East	St. James Street	Kent Street	Anytime
Talbot Street	East	A point 53 m south of Kent Street	A point 50 m north of Dufferin Avenue	Anytime
Talbot Street	East	A point 23 m north of Dufferin Avenue	A point 37 m south of said street	Anytime
Talbot Street	East	A point 45 m north of King Street	A point 34 m north of said street	Anytime
Talbot Street	East	King Street	40 m southerly	Anytime
Talbot Street	East	A point 67 m north of York Street	A point 26 m south of said street	Anytime
Talbot Street	East	A point 50 m south of York Street	A point 73 m south of said street	Anytime
Talbot Street	East	Bathurst Street	41 m southerly	Anytime
Tallwood Circle	Both	A point 115 m north of Windermere Road	Windermere Road	8:00 am to 6:00 pm
Tamblyn Drive	Both	Coombs Avenue	Fox Avenue	3:00 am to 5:00 am Monday to Sunday
Tamblyn Drive	South	Coombs Avenue	Fox Avenue	Anytime
Tamblyn Drive	North	Coombs Avenue	Fox Avenue	8:00 am to 6:00 pm Except Saturday
Tanner Drive	East	North end of street	Trapper Street	Anytime
Tanoak Drive	West	Hawthorne Road	Jasmine Drive	8:00 am to 6:00 pm Except Saturdays
Tavistock Road	South	Village Green Avenue	Viscount Road	Anytime
Taylor Street	West	Victoria Street	Ecclestone Street	Anytime
Taylor Street	East	Huron Street	Grosvenor Street	Anytime
Tecumseh Avenue W	North	Holborn Avenue	Wharncliffe Road S	Anytime
Tecumseh Avenue W	South	Wharncliffe Road S	West Limit	Anytime
Tecumseh Avenue E	North	Wharncliffe Road S	Belgrave Avenue	Anytime
Tecumseh Avenue E	North	Belgrave Avenue	Langley Street	8:00 am to 6:00 pm
Tecumseh Avenue E	North	Langley Street	High Street	Anytime
Tecumseh Avenue E	South	A point 25 m west of Belgrave Avenue	Belgrave Avenue	Anytime
Teeple Terrace	North	Old Wonderland Road	A point 92 m east of Melcrest Road	Anytime
Temple Street	East	North limit of street	King Street	Anytime
Tennent Avenue	Both	Glengarry Avenue	East entrance to Lucas Secondary School	8:00 am to 6:00 pm Except Saturday
Tennent Avenue	North	Adelaide Street N	60 m easterly	Anytime

Tennent Avenue	North	A point 50 m west of North Vernon Avenue	West entrance to Lucas Secondary School	Anytime
Tennent Avenue	South	Adelaide Street N	West entrance to Lucas Secondary School	Anytime
Tennent Court	Both	North end of street	Tennent Avenue	8:00 am to 6:00 pm
Tennyson Avenue	West	Hamilton Road	South end of street	Anytime
Tennyson Avenue	East	Hamilton Road	32 m south	Anytime
Teresa Street	West	Askin Street	Bruce Street	Anytime
Teresa Street	West	Askin Street	Byron Avenue E	Anytime
Terrace Street	North	West end of street	Adelaide Street S	Anytime
Terrace Street	South	West end of street	Jacqueline Street	Anytime
Terrence Street	North	Oliver Street	Egerton Street	Anytime
Terrence Street	South	Ealing Street	Oliver Street	Anytime
Tetherwood Boulevard	Both	Windermere Road	Tetherwood Court	Anytime
Tewksbury Crescent	North	A point 100 m west of Tudor Street	A point 40 m east of said street	Anytime
Thames Street	West	King Street	Bathurst St	Anytime
Thames Street	West	Riverside Drive	Harris Park Gate	Anytime
Thames Street	East	King Street	Horton Street E	Anytime
Thames Valley Avenue	Both	Clearview Avenue	Sunninghill Avenue	Anytime
The Parkway	Both	Sunset Street	Huron St	Anytime
The Parkway	West	Huron Street	38 m southerly	Anytime
The Parkway	East	Huron Street	Victoria Street	Anytime
The Ridgeway	South	Wharncliffe Road S	Becher Street	Anytime
Thiel Street	Both	Saskatoon Street	65 m westerly	Anytime
Thiel Street	West	Dundas Street	66 m south	Anytime
Third Street	West	Parkhurst Avenue	Dundas Street	Anytime
Third Street	West	Oxford Street E	C.N.R. Right-of-Way	Anytime
Third Street	East	Oxford Street E	Culver Drive	Anytime
Third Street	East	Parkhurst Avenue	145 m southerly	Anytime
Third Street	East	The C.P.R	A point 94 m north of Dundas St	8:00 am to 6:00 pm Monday-Sunday
Third Street	East	A point 21 m north of Dundas Street	Dundas Street	Anytime
Third Street	East	A point 50 m north of Dundas Street	A point 65 m north of said street	Anytime
Thistledown Way	South	Sherbourne Road	Sarnia Road	Anytime
Thistledown Drive	North	Creekside Street	South Wenige Drive	Anytime
Thistlewood Drive	South	Creekside Street	A point 42 m east of said St	Anytime
Thistlewood Drive	South	A point 75 m west of South Wenige Drive	A point 45 m west of said street	Anytime
Thomas Janes Drive	South	High Street	Wellington Road	Anytime
Thompson Road	North	Whetter Avenue	Thames River	Anytime
Thompson Road	South	Whetter Avenue	Chesterfield Avenue	Anytime
Thompson Road	South	King Edward Avenue	Thames River	Anytime
Thorne Avenue	West	Trafalgar Street	McLarenwood Terrace	Anytime
Thornton Avenue	East	Victoria Street	Oxford Street E	Anytime
Thornwood Drive	South	Inverness Avenue	Wonderland Road N	Anytime
Thornicroft Crescent	South	A point 60 m north of Beattie Street (west intersection)	A point 86 m north of Beattie Street (east intersection)	Anytime

Thurman Circle	Both	Farnsbrough Crescent	Thurman Circle	3:00 am to 5:00 am Monday to Sunday
Thurman Circle	South, East, North & West	Farnsbrough Crescent	Thurman Cir	Anytime
Tillmann Road	East	Southdale Road W	Raleigh Blvd	Anytime
Tillmann Road	West	Southdale Road W	A point 90 m south of said street	Anytime
Tillman Road	West	A point 105 m north of Raleigh Blvd	A point 114 m north of said street	Anytime
Tokala Trail	North	Aldersbrook Gate	West end of the street	Anytime
Tokala Trail	South	Couldridge Way	A point 60 m west of the said street	Anytime
Tokala Trail	South	A point 93 m west of Couldridge Way	Point 133 m west of the said street	Anytime
Tokala Trail	South	A point 196 m west of Couldridge Way	A point 310 m west of the said street	Anytime
Tokala Trail	South	A point 370 m west of Couldridge Way	West end of the street	Anytime
Tokala Trail	South	A point 60 m west of Couldridge Way	A point 93 m west of the said street	8:00 am – 4:00 pm
Tokala Trail	South	A point 133m west of Couldridge Way	A point 196 m west of the said street	8:00 am – 4:00 pm
Tillmann Road	West	Raleigh Blvd	A point 41 m north of said street	Anytime
Tommy Hunter Way	North	St. Julien Street	East Street	Anytime
Toohey Lane	West & North	A point 60 m south of Ambleside Drive (east intersection)	A point 80 m south of Ambleside Drive (east intersection)	Anytime
Topping Lane	West	A point 31 m north of Eaton Park Drive	Eaton Park Drive	Anytime
Topping Lane	East	Berkshire Drive	Commissioners Road W	Anytime
Toukay Crescent	East	Hawkesbury Avenue	Beckworth Avenue	Anytime
Tower Lane	North	West end of street	Richmond St	Anytime
Tower Lane	Both	West limit of Tower Lane	Richmond Street	3:00 am to 5:00 am Monday to Sunday
Tower Lane	South	A point 40 m west of Richmond Street	Richmond Street	Anytime
Towerline Place	Both	Newbold Street	A point 150 m south of Micro Court	Anytime
Towerline Place	Both	A point 490 m south of Micro Court	East end of street	Anytime
Towerline Place	North	A point 215 m South of Micro Court	A point 360 m south of said street	Anytime
Trafalgar Street	North	A point 24 m west of Oliver Street	Egerton Street	Anytime
Trafalgar Street	North	Ash Street	St. Julien Street	Anytime
Trafalgar Street	North	Ash Street	Hume Street	Anytime
Trafalgar Street	North	Hume Street (south leg)	A point 130 m west of Stevenson Avenue	Anytime
Trafalgar Street	North	McLarenwood Terrace	Crumlin Sideroad	Anytime
Trafalgar Street	South	Lansdowne Avenue	St. Julien Street	Anytime
Trafalgar Street	South	Hume Street (south leg)	Glenwood Avenue	Anytime
Trafalgar Street	South	Sanders Street	Crumlin Sideroad	Anytime
Traverse Street	Both	Gammage Street	Sterling Street	Anytime

Trevithen Street	West	The north limit of the street	Whetter Avenue	Anytime
Trevithen Street	East	A point 25 m north of Weston Street	Weston St	Anytime
Trillium Crescent	North	Regal Drive	Regal Drive	Anytime
Trossacks Avenue	West	A point 100 m north of Fanshawe Park Road E	Fanshawe Park Road E	Anytime
Trossacks Avenue	East	Grenfell Drive	Fanshawe Park Road E	Anytime
Trott Drive	North	Coombs Avenue	Fox Avenue	Anytime
Trott Drive	South	Fox Avenue	A point 78 m west of Platt's Lane	8:00 am to 6:00 pm
Trott Drive	South	A point 78 m west of Platt's Lane	Platt's Lane	Anytime
Tumbleweed Crescent	North	Jalna Blvd (north intersection)	A point 60 m west of said street	Anytime
Tweed Crescent	East	A point 80 m north of McLean Drive	A point 30 m north of McLean Drive	Anytime
Tweedsmuir Avenue	North	Hale Street	40 m easterly	Anytime
Tweedsmuir Avenue	South	Hale Street	Fairway Avenue	Anytime
Tweedsmuir Avenue	North	Montebello Drive	A point 108 m east of the said street	Anytime
Tyndale Avenue	East	Cheltenham Road	Manchester Road	Anytime
University Crescent	Both	West limit of University Crescent	Patricia Street	3:00 am to 5:00 am Monday to Sunday
University Crescent	North	Brough Street	Patricia Street	8:00 am to 9:00 pm Except Saturdays
University Crescent	South	West end of street	Patricia Street	Anytime
Upper Avenue	West & North	Tozer Avenue	Foster Avenue	Anytime
Upper Queen Street	Both	Wilkins Street	Commissioners Road E	Anytime
Upper Queen Street	West	Commissioners Road E	107 m south	Anytime
Upper Queen Street	East	Commissioners Road E	South end of St	Anytime
Valetta Street	East & South	Woodborough Street	Plantation Road	Anytime
Valetta Street	North	Deer Park Cir (east intersection)	Sherene Terrace	Anytime
Valetta Street	North	Hyde Park Road	A point 228 m east of Hyde Park Road	Anytime
Van Street	South	Rectory Street	Chesley Street	Anytime
Vancouver Street	West	Dundas Street	56 m southerly	Anytime
Vancouver Street	East	Dundas Street	66 m southerly	Anytime
Vancouver Street	East	Wavell Street	43 m southerly	Anytime
Vancouver Street	East	A point 135 m north of Moffatt Avenue	A point 110 m north of said street	Anytime
Vancouver Street	East	Wavell Street	Trafalgar Street	Anytime
Vancouver Street	East	Whitney Street	A point 28 m north of Whitney Street	Anytime
Vaubois Place	East	Northerly limit of street	Admiral Drive	Anytime
Vauxhall Street	North	Oliver Street	Egerton Street	Anytime
Veronica Street	North	Westerly limit of street	Marlborough Avenue	Anytime
Veronica Street	South	Westerly limit of street	A point 43 m west of Chesterfield Avenue	Anytime
Verulam Street	West	Winblest Avenue	Southdale Road E	Anytime

Verulam Street	East	A point 68 m north of Southdale Road E	Southdale Road E	Anytime
Vesta Road	West	Hillcrest Street	Huron St	Anytime
Vesta Road	East	A point 20 m south of Regal Drive	A point 42 m north of Huron Street	Anytime Except Sundays
Vesta Road	East	A point 42 m north of Huron Street	Huron Street	Anytime
Veterans Memorial Parkway	Both	Oxford Street E	River Road	Anytime
Veterans Memorial Parkway	Both	A point 100 m north of Bradley Avenue	A point 100 m south of said street	Anytime
Victor Street	North	Beaconsfield Avenue	Westcott Street	Anytime
Victor Street	South	Westcott Street	Wortley Road	Anytime
Victoria Drive	Both	Cecilia Avenue (east intersection)	Cheapside Street	Anytime
Victoria Drive	North	Boulee Street	Cedilla Avenue (west intersection)	Anytime
Victoria Drive	South	A point 31 m west of McNay Street	McNay Street	Anytime
Victoria Street	Both	Adelaide Street N	53 m easterly	Anytime
Victoria Street	North	A point 42 m west of Richmond Street	A point 46 m east of the said St	Anytime
Victoria Street	North	Waterloo Street	48 m easterly	Anytime
Victoria Street	North	Christie Street	53 m easterly	Anytime
Victoria Street	North	Colborne Street	30 m easterly	Anytime
Victoria Street	North	Adelaide Street N	Taylor Street	Anytime
Victoria Street	South	Gibbons Place	Harrison Avenue	Anytime
Victoria Street	South	Adelaide Street N	58 m easterly	Anytime
Victoria Street	South	A point 58 m east of the west end of Victoria Street	A point 73 m east of the west end of Victoria Street	8:00 am to 4:00 pm, Monday to Friday, September to June
Village Green Avenue	North	Jamaica Street	Hunter Woods Crescent	Anytime
Village Green Avenue	South & East	Viscount Road	Tavistock Road	Anytime
Vincent Crescent	South & West	A point 235 m east of Hampstead Road	Ferndale Avenue	Anytime
Virginia Road	North	Hastings Drive	Repton Drive	Anytime
Viscount Road	North	A point 34 m west of Streeteplechase Drive	A point 43 m east of the said street	Anytime
Viscount Road	North	A point 37 m west of Andover Drive	Alanbrook Street	Anytime
Viscount Road	North	Garden Walk	A point 155 m west of Andover Drive	Anytime
Viscount Road	South & East	Cranbrook Road	Commissioners Road W	Anytime
Viscount Road	West	Tavistock Road	175 m southerly	Anytime
Viscount Road	West	A point 175 m south of Tavistock Road	A point 112 m north of Galloway Crescent	8:00 am to 6:00 pm
Walker Street	South	A point 26 m west of Rectory Street	Rectory Street	Anytime
Wallace Street	North	Adelaide Street N	37 m east	Anytime
Wallace Street	South	Adelaide Street N	East end of street	Anytime
Walmer Grove	Both	Walmer Gardens	East limit of Walmer Grove	3:00 am to 5:00 am Monday to Sunday
Walnut Street	North	Forward Avenue	Riverside Drive	Anytime

Walnut Street	South	A point 45 m west of Riverside Drive	Riverside Drive	Anytime
Walnut Street	South	Forward Avenue	30 m easterly	Anytime
Waterloo Street	Both	Horton Street E	Thames River	Anytime
Waterloo Street	Both	Epworth Avenue	Victoria Street	3:00 am to 5:00 am Monday to Sunday
Waterloo Street	East	Epworth Avenue	A point 47 m south of Epworth Avenue	Anytime
Waterloo Street	East	A point 72 m south of Epworth Avenue	A point 100 m south of Epworth Avenue	Anytime
Waterloo Street	East	A point 104 m north of Huron Street	A point 125 m of said street	Anytime
Waterloo Street	West	Epworth Avenue	48 m southerly	Anytime
Waterloo Street	West	A point 114 m north of Steele Street	A point 51 m north of said street	Anytime
Waterloo Street	West	A point 39 m north of Steele Street	Steele Street	Anytime
Waterloo Street	West	A point 46 m north of Huron Street	A point 26 m south of Queens Avenue	Anytime
Waterloo Street	West	A point 35 m north of King Street	King St	Anytime
Waterloo Street	West	A point 47 m south of King Street	York Street	Anytime
Waterloo Street	West	A point 26 m north of Dundas Street	A point 24 m south of said street	Anytime
Waterloo Street	West	A point 80 m north of Dundas Street	A point 45 m north of said street	Anytime
Waterloo Street	West	A point 48 m south of Dundas Street	A point 58 m north of King Street	Anytime
Waterloo Street	West	King Street	A point 33 m south of King Street	Anytime
Waterloo Street	East	Huron Street	31 m south of Huron Street	Anytime
Waterloo Street	East	Regent Street	31 m south	Anytime
Waterloo Street	East	A point 67 m north of Victoria Street	Victoria St	Anytime
Waterloo Street	East	A point 110 m south of Victoria Street	A point 87 m north of Cheapside Street	8:00 am to 6:00 pm
Waterloo Street	East	A point 87 m north of Cheapside Street	Cromwell St	Anytime
Waterloo Street	East	A point 52 m north of Grosvenor Street	A point 31 m south of said street	Anytime
Waterloo Street	East	St. James Street	A point 25 m south of Dufferin Avenue	Anytime
Waterloo Street	East	Queens Avenue	28 m southerly	Anytime
Waterloo Street	East	A point 35 m north of Dundas Street	York Street	Anytime
Waterloo Street	East	Bathurst Street	Horton Street E	Anytime
Waterloo Street	East	A point 104 m north of Huron Street	A point 125 m north of said street	Anytime
Waterman Avenue	North	Wellington Road	96 m west of Wellington Road	Anytime
Waterman Avenue	South	West end of street	Wellington Road	Anytime
Wateroak Drive	East and North	A point 163 m north of Tokala Trail	West limit of Wateroak Drive	Anytime
Wateroak Drive	South	A point 20 m east of Foxbend Link	A point 20 m west of Foxbend Link	Anytime
Wateroak Drive	South	A point 20 m east of Sedgfield Row	A point 20 m west of Sedgfield Row	Anytime
Wateroak Drive	West	A point 20 m south of Couldridge Way	A point 20 m north of Couldridge Way	Anytime
Watling Street	North	Elliott Street	Gammage Street	Anytime
Watson Street	South	Wellington Road	East end of street	Anytime

Wavell Street	North	Winnipeg Blvd	Edmonton St	Anytime
Wavell Street	North	A point 128 m west of Clarke Road	Clarke Road	Anytime
Wavell Street	North	A point 153 m east of Clarke Road	A point 34 m west of Castle Drive	8:00 am to 9:00 pm Monday to Sunday
Wavell Street	North	Spruce Street	Saskatoon Street	Anytime
Wavell Street	North & West	From a point 34 m west of Castle Drive	Dundas Street	Anytime
Wavell Street	South	Spruce Street	Vancouver Street	Anytime
Wavell Street	South	Winnipeg Street	80 m easterly	Anytime
Wavell Street	South	A point 90 m west of Edmonton Street	Edmonton Street	Anytime
Wavell Street	South	Clarke Road	A point 70 m east of Castle Drive	Anytime
Waverly Place	South	West limit of street	Colborne Street	Anytime
Wayne Road	North	Jellicoe Crescent	A point 45 m east of Jellicoe Crescent	Anytime
Webb Street	West	South Street	Southerly limit of the street	Anytime
Webster Street	West	Jensen Road	Huron Street	Anytime
Webster Street	East	Jensen Road	A point 105 m north of Bentley Road	Anytime
Webster Street	East	Bentley Drive	Huron Street	Anytime
Wellesley Crescent	West & South	A point 65 m south of Kipling Avenue (west intersection)	A point 85 m south of said street	Anytime
Wellesley Crescent	East, North, West & South	Kipling Avenue (west intersection)	Kipling Avenue (east intersection)	Anytime
Wellingsboro Road, that portion of Wellington Street which lies to the east of the southerly approach to Wellington Street Subway	Both	Queens Avenue	28 m southerly	Anytime
Wellingsboro Road	West	Southdale Road E	52 m southerly	Anytime
Wellingsboro Road	West	A point 117 m south of Southdale Road E	Dearness Drive	Anytime
Wellingsboro Road	East	Southdale Road E	Dearness Drive	Anytime
Wellington Gardens	North & West	Wellington Street	North Limit of Wellington Gardens	Anytime
Wellington Road	Both	Base Line Road E	Highway 401	Anytime
Wellington Road S	Both	Highway 401	A point 100 m south of Dingman Drive	Anytime
Wellington Road S	East	Westminster Drive	Scotland Drive	Anytime
Wellington Street, that portion of Wellington Street which lies to the west of the southerly approach to the Wellington Street Subway	Both	Bathurst Street Subway	Wellington Street	Anytime
Wellington Street	Both	Pall Mall Street	26 m southerly	Anytime
Wellington Street	Both	Huron Street	Victoria Street	3:00 am to 5:00 am Monday to Sunday
Wellington Street	West	Victoria Street	Cheapside Street	Anytime

Wellington Street	West	A point 75 m south of Cheapside Street	A point 90 m north of Grosvenor Street	Anytime
Wellington Street	West	A point 44 m north of Grosvenor Street	A point 35 m south of St. James Street	Anytime
Wellington Street	West	Sydenham Street	A point 29 m south of the said street	Anytime
Wellington Street	West	A point 34 m north of Oxford Street E	A point 31 m south of the said street	Anytime
Wellington Street	West	That portion which lies east of the roadway and constitutes the drive around in front of 550 Wellington Street		Anytime
Wellington Street	West	A point 75 m south of Queens Avenue	King Street	Anytime
Wellington Street	West	Grey Street	55 m south	Anytime
Wellington Street	West	South Street	River Thames	Anytime
Wellington Street	West	A point 36 m south of Pall Mall Street	A point 65 m south of the said street	Anytime
Wellington Street	West	A point 60 m north of Central Avenue	A point 22 m south of Queens Avenue	Anytime
Wellington Street	East	A point 37 m north of Cheapside Street	Cheapside Street	Anytime
Wellington Street	East	A point 37 m north of Grosvenor Street	A point 105 m south of said street	Anytime
Wellington Street	East	A point 34 m north of Oxford Street E	Oxford Street E	Anytime
Wellington Street	East	A point 50 m south of Pall Mall Street	A point 70 m south of said street	Anytime
Wellington Street	East	A point 28 m north of Hyman Street	Hyman Street	Anytime
Wellington Street	East	A point 63 m north of Central Avenue	Wolfe Street	Anytime
Wellington Street	East	Wellington Street On that portion that lies east of the roadway and constitutes the drive around in front of 550 Wellington Street	11 m southerly	Anytime
Wellington Street	East	A point 31 m south of Wellington Street On that portion which lies east of the roadway and constitutes the drive around in front of 550 Wellington Street	A point 53 m south of the said street	Anytime
Wellington Street	East	A point 11 m north of Wellington Street On that portion which lies east of the roadway and constitutes the drive around in front of 550 Wellington Street	Wellington Street	Anytime
Wellington Street	East	Dufferin Avenue	31 m southerly	Anytime
Wellington Street	East	A point 31 m south of Dufferin Avenue	A point 47 m north of Queens Avenue	8:00 am to 6:00 pm Monday to Saturday

Wellington Street	East	A point 47 m north of Queens Avenue	A point 31 m south of said street	Anytime
Wellington Street	East	A point 56 m south of Queens Avenue	A point 52 m north of Dundas Street	Anytime
Wellington Street	East	Thames River (South Branch)	King Street	Anytime
Wellington Street	East	Piccadilly Street	Kenneth Avenue	Anytime
Wellington Street	East	A point 44 m north of St. James Street	A point 69 m north of St. James Street	Anytime
Wellington Street	East	St. James Street	A point 33 m south of said street	Anytime
Wenlock Crescent	East	Aldersbrook Road	Rexway Road	Anytime
Wenlock Crescent	South and West	A point 37 m east of Aldersbrook Road	A point 108 m east of Aldersbrook Road	Anytime
West Street	West	Base Line Road W	Commissioners Road W	Anytime
West Mile Road	East	Riverside Drive	North Mile Road	Anytime
Westchester Drive	Both	Canterbury Road	Richmond Street	3:00 am to 5:00 am Monday to Sunday
Westchester Drive	North	Canterbury Road	Richmond Street	8:00 am to 6:00 pm
Westchester Drive	South	Canterbury Road	Richmond Street	Anytime
Westdale Avenue	North	A point 50 m west of Wharncliffe Road S	Wharncliffe Road S	Anytime
Westdale Avenue	South	A point 30 m west of Wharncliffe Road S	Wharncliffe Road S	Anytime
Western Road	Both	Richmond Street	Wharncliffe Road N	Anytime
Western Road	East	Windermere Road	Richmond Street	Anytime
Westfield Drive	Both	West end of street	Cherryhill Cir	Anytime
Westminster Avenue	West	Whetter Avenue	Base Line Road E	Anytime
Westminster Avenue	East	Whetter Avenue	55 m southerly	Anytime
Westminster Avenue	East	A point 130 m south of Whetter Avenue	Base Line Road E	Anytime
Westmount Drive	East	Tobin Road	Commissioners Road W	Anytime
Weston Street	North	Wellington Road	117 m easterly	Anytime
Weston Street	South	Wellington Road	Fairview Avenue	Anytime
Westview Drive	Both	The Parkway	Huron Street	3:00 am to 5:00 am Monday to Sunday
Westview Drive	West	The Parkway	Huron Street	8:00 am to 9:00 pm Monday to Saturday
Westview Drive	East	The Parkway	Huron Street	Anytime
Wethered Street	East	A point 42 m north of Oxford Street E	Oxford Street E	Anytime
Wexford Avenue	North & West	Masefield Crescent (west leg)	Admiral Drive	Anytime
Wexford Avenue	South	A point 80 m south of Masefield Crescent	Admiral Drive (east leg)	Anytime
Wharncliffe Road N	West	Cedar Avenue	Thames River	Anytime
Wharncliffe Road N	East	Cedar Avenue	138 m southerly	Anytime
Wharncliffe Road N	East	A point 110 m north of Beaufort Street	Thames River	Anytime
Wharncliffe Road S	Both	Wonderland Road S	350 m easterly	Anytime
Wharncliffe Road S	North	Campbell Street	84 m easterly	Anytime
Wharncliffe Road S	West	Thames River	Southdale Road E	Anytime
Wharncliffe Road S	East	Thames River	Southdale Road E	Anytime

Whetherfield Street	South, East & North	Oakcrossing Road	A point 36 m west of Oakcrossing Road (south intersection)	Anytime
Whetter Avenue	North	Wellington Road	Trevithen Street	Anytime
Whetter Avenue	North	Fairview Avenue	Westminster Avenue	Anytime Except Sundays
Whetter Avenue	South	Trevithen Street	Westminster Avenue	Anytime
Whetherfield Street	Both	Oakcrossing Road	A point 89 m east of Oakcrossing Road	Anytime
Whetherfield Street	South, East & North	Oakcrossing Road (north intersection)	A point 36 m west of Oakcrossing Road (south intersection)	Anytime
Whetherfield Street	West	Beaverbrook Avenue	A point 50 m north of said street	Anytime
Whisperwood Avenue	South	A point 68 m south of Summerdale Place	A point 216 m south of said street	Anytime
White Oak Road	Both	Southdale Road E	160 m southerly	Anytime
White Oak Road	Both	Westminster Drive	200 m northerly	Anytime
White Oak Road	East	Bradley Avenue	Exeter Road	Anytime
White Oaks Road	West	200 m north of Bateman Trail	185 m south of Southdale Road E	Anytime
Whiteacres Drive	Both	Wonderland Road N	55 m easterly	Anytime
Whitehall Drive	Both	Kirkland Crescent	A point 15 m west of Kirkland Crescent	Anytime
Whitney Street	North	A point 50 m west of Clarke Road	Clarke Road	Anytime
Wickerson Road	East	Byron Baseline Road	A point 100 m south of said street	Anytime
Wickerson Road	East	A point 42 m north of Ironwood Road	A point 40 m south of said street	Anytime
Wickerson Road	East	A point 95 m south of Ironwood Road	A point 105 m south of said St	Anytime
Wickerson Road	East	A point 44m south of Lilac Gate	A point 54 m south of said street	Anytime
Wickerson Road	East	A point 101 m north of Tibet Butler Boulevard	Southdale Road W	Anytime
Wickerson Road	East	A point 20 m north of Lilac Gate	A point 30 m south of Lilac Gate	Anytime
Wickerson Road	East	A point 18 m north of Wickerson Gate	A point 15 m south of Wickerson Gate	Anytime
Wickerson Road	East	A point 101 m north of Tibet Butler Boulevard	A point 150 m south of Tibet Butler Boulevard	Anytime
Wickerson Road	West	Byron Baseline Road	Southdale Road W	Anytime
Wickerson Road	West	Byron Baseline Road	A point 150 m south of Tibet Butler Boulevard	Anytime
Widmore Drive	Both	A point 36 m north of Jason Crescent	A point 68 m north of the said street	Anytime
Wildwood Avenue	West	A point 48 m north of Springbank Drive	Springbank Drive	Anytime
Wildwood Avenue	East	North limit of street	Springbank Drive	8:00 am to 6:00 pm Monday to Sunday
Wilkins Street	North	Upper Queen Street	25 m easterly	Anytime
Wilkins Street	North	A point 45 m west of Chiddington Gate	Chiddington Gate	Anytime

Wilkins Street	North	A point 65 m west of Sandringham Avenue (north intersection)	Sandringham Avenue	Anytime
Wilkins Street	North	A point 72 m west of Wellington Road	Wellington Road	Anytime
Wilkins Street	North & West	A point 95 m west of Sandringham Avenue (west intersection)	A point 75 m north of the said St	Anytime
Wilkins Street	South	Upper Queen Street	Sandringham Avenue (west intersection)	Anytime
Wilkins Street	East & South	A point 97 m north of Sandringham Avenue (west intersection)	Wellington Road	Anytime
William Street	Both	Harrison Crescent	Huron Street	Anytime
William Street	West	A point 58 m north of Dufferin Avenue	Queens Avenue	Anytime
William Street	West	Dundas Street	Simcoe Street	Anytime
William Street	West	A point 30 m north of Hill Street	A point 30 m south of the said St	Anytime
William Street	East	A point 28 m north of Pall Mall Street	Pall Mall Street	Anytime
William Street	East	A point 10 m north of the C.P.R tracks	A point 50 m south of Central Avenue	Anytime
William Street	East	A point 60 m north of Queens Avenue	A point 46 m south of Bathurst Street	Anytime
William Street	East	Horton Street E	South end of the street	Anytime
Willingdon Avenue	East	Cheapside Street	Grosvenor Street	Anytime
Willow Drive	Both	Willow Lane	100 m southerly	8:00 am to 6:00 pm
Willow Drive	West	Southdale Road E	35 m southerly	Anytime
Willow Drive	East	Southdale Road E	30 m southerly	Anytime
Willow Lane	South	Dearness Drive	Osgoode Drive	Anytime
Willowdale Avenue	Both	A point 90 m west of Adelaide Street N	Adelaide Street N	Anytime
Wilton Avenue	North	A point 105 m west of Ashland Avenue	A point 45 m west of said street	Anytime
Wilton Avenue	North	Ashland Avenue	Highbury Avenue N	Anytime
Wilson Avenue	West	Blackfriars Street	Riverside Drive	Anytime
Wilson Avenue	East	A point 60 m north of Riverside Drive	Riverside Drive	Anytime
Wilton Grove Road	Both	Roxburgh Road	Hubrey Road	Anytime
Wilton Grove Road	Both	A point 265 m west of Highbury Avenue S	Commerce Road	Anytime
Windermere Court E	South	A point 16 m west of east end of street	A point 36 m west of east end of street	Anytime
Windermere Road	Both	West end of street	Adelaide Street N	Anytime
Windsor Avenue	South	Wortley Road	High Street	Anytime
Winnipeg Boulevard	West	Dundas Street	Wavell Street	Anytime
Winnipeg Boulevard	East	Wavell Street	Seeley Drive	Anytime
Winblest Avenue	South	A point 20 m west of Nadine Avenue	Nadine Avenue	Anytime
Wistow Street	West	A point 80 m north of Oxford Street E	Oxford Street E	Anytime
Wistow Street	East	Landor Street	Oxford Street E	Anytime
Wolfe Street	Both	Wellington Street	Waterloo St	Anytime
Wolseley Avenue	West	Piccadilly Street	McMahen St	Anytime
Wonderland Road N	Both	Fanshawe Park Road W	Thames River	Anytime

Wonderland Road S	Both	Thames River	Wharncliffe Road S	Anytime
Wood Street	West	Forward Street	Maurice Street	Anytime
Woodcock Street	Both	Mallard Road	30 m easterly	Anytime
Woodcrest Blvd (section west of N-S street)	South, East & North	Woodcrest Blvd	Woodcrest Blvd	Anytime
Woodland Place	South	A point 80 m west of Carfrae Crescent	Carfrae Crescent	Anytime
Woodland Place	South, West and North	Carfrae Crescent	Carfare Crescent	Anytime
Woodman Avenue	West	A point 38 m north of Dundas Street	Dundas St	Anytime
Woodman Avenue	West	Dundas Street	Lorne Avenue	Anytime from the first Friday after Labour Day to the second Sunday after Labour Day, inclusive
Woodman Avenue	East	Lorne Avenue	Dundas Street	Anytime
Woodward Avenue	West	A point 60 m south of Oxford Street W	A point 45 m north of Riverside Drive	Anytime
Woodward Avenue	East	A point 55 m south of Oxford Street W	Riverside Drive	Anytime
Wortley Road	West	Stanley Street	A point 36 m south of Askin Street	Anytime
Wortley Road	West	A point 37 m north of Bruce Street	Bruce Street	Anytime
Wortley Road	West	A point 54 m south of Elmwood Avenue E	Langarth St	Anytime
Wortley Road	East	Stanley Street	Craig Street	Anytime
Wortley Road	East	A point 27 m South of Bruce Street	A point 37 m south of Bruce Street	Anytime April 15 to October 15
Wortley Road	East	A point 45 m north of Bruce Street	A point 32 m north of the said street	Sundays Only
Wortley Road	East	A point 86 m north of Elmwood Avenue E	Mountsfield Drive	Anytime
Wyatt Street	North	A point 52 m west of Wharncliffe Road N	Wharncliffe Road N	Anytime
Wyatt Street	North	Cavendish Crescent	30 m easterly	Anytime
Wyatt Street	South	Cavendish Crescent (west intersection)	Wharncliffe Road N	Anytime
Wychwood Park	West	Lawson Road	Leyton Crescent	Anytime
Wyndham Crescent	Both	Barker Street	Barker St	8:00 am to 6:00 pm
Yale Street	East	Piccadilly Street	Harvard St	Anytime
Yew Tree Gardens	West	Blackacres Blvd	50 m southerly	Anytime
York Street	North	Thames River	A point 28 m west of Richmond Street	Anytime

SCHEDULE 5 – BUS/PARATRANSIT STOPS

1-Street	2-Side	3-From	4-To
Adelaide Street N	West	A point 38 m north of Oxford Street E	Oxford Street E
Adelaide Street N	West	Dundas Street	31 m south
Adelaide Street N	East	A point 48 m north of McMahan Street	McMahan Street
Adelaide Street N	East	A point 34 m south of Central Avenue	A point 72 m southerly from said street
Adelaide Street N	East	A point 29 m north of Dundas Street	Dundas Street
Adelaide Street S	East	Terrace Street	36 m south
Adelaide Street S	East	A point 37 m north of Hamilton Road	Hamilton Road
Aldersbrook Road	West	Hawthorne Road	A point 47 m south of said Street
Banbury Road	South	A point 30 m west of Deveron Crescent	A point 50 m west of Deveron Crescent
Base Line Road W	West	A point 29 m south of Southcrest Drive	A point 44m south of said street
Brydges Street	South	Highbury Avenue N	A point 84 m easterly
Carling Street	North	A point 62 m west of Richmond Street	A point 50 m west of the said street
Cheapside Street	North	Wellington Street	40 m easterly
Clarence Street	East	A point 80 m south of Dundas Street	A point 18 m north of King Street
Colborne Street	West	Hope Street	23 m southerly
Commissioners Road W	South	Boler Road	32 m east
Darnley Boulevard	South	A point 20 m east of Meadowgate Boulevard	A point 47 m east of said street
Dufferin Avenue	North	A point 32 m west of Wellington Street	Wellington Street
Dufferin Avenue	South	Picton Street	22m east
Dundas Street	North	Wellington Street	22m east
Dundas Street	North	Waterloo Street	37 m east
Dundas Street	North	Colborne Street	55 m east
Dundas Street	North	Maitland Street	39 m east
Dundas Street	North	William Street	31 m east
Dundas Street	North	A point 45 m west of Adelaide Street N	A point 20 m west of said street
Dundas Street	North	A point 37 m west of English Street	English Street
Dundas Street	North	Rectory Street	55 m east
Dundas Street	North	Ontario Street	30 m east
Dundas Street	North	A point 19 m west of Charlotte Street	A point 34 m westerly from the said street
Dundas Street	North	Dorinda Street	25 m east
Dundas Street	North	A point 36 m west of Highbury Avenue N	Highbury Avenue N
Dundas Street	North	A point 28 m west of Burdick Place	Burdick Place
Dundas Street	North	A point 52 m west of Elizabeth Street	Elizabeth Street
Dundas Street	South	A point 32 m west of Colborne Street	Colborne Street
Dundas Street	South	A point 34 m west of Maitland Street	Maitland Street
Dundas Street	South	A point 36 m west of William Street	William Street

Dundas Street	South	A point 28 m west of Rectory Street	Rectory Street
Dundas Street	South	A point 39 m west of Ontario Street	Ontario Street
Dundas Street	South	A point 46 m west of Kellogg Lane	Kellogg Lane
Dundas Street	South	A point 48 m west of Hale Street	A point 26 m westerly of the said street
Dundas Street	South	A point 154 m east of Hale Street	A point 168 m easterly from the said street
Dundas Street	South	Wellington Street	A point 51 m east of Wellington Street
Edward Street	West	Elmwood Avenue E	45 m south
Gardenwood Drive	West	A point 123 m north of Southcrest Drive	A point 107 m north of said street
Hamilton Road	North	A point 31 m west of Adelaide Street N	Adelaide Street N
Hamilton Road	North	A point 40 m east of Little Grey Street	A point 68 m easterly from the said street
Hamilton Road	North	A point 11 m west of Redan Street	A point 15 m east of Redan Street
Hamilton Road	North	Egerton Street	41 m east
Hamilton Road	North	A point 40 m west of Price Street	Price Street
Hamilton Road	North	A point 22 m west of Hyla Street	Hyla Street
Hamilton Road	North	St. Julien Street	39 m east
Hamilton Road	North	Elgin Street	16 m east
Hamilton Road	South	A point 39 m west of Adelaide Street N	Adelaide Street N
Hamilton Road	South	A point 40 m west of Mamelon Street	A point 22 m west of the said street
Hamilton Road	South	A point 30 m west of Redan Street	Redan Street
Hamilton Road	South	A point 55 m west of Rectory Street	Rectory Street
Hamilton Road	South	A point 42 m west of Price Street	Price Street
Hamilton Road	South	A point 39 m west of Madison Avenue	Madison Avenue
High Street	West	A point 55 m south of Grand Avenue	A point 71 m south from the said street
Highbury Avenue N	West	A point of 80 m north of Florence Street	A point 29 m northerly from the said street
Highbury Avenue N	West	A point 10 m north of Eastman Avenue	A point 19 m south of Eastman Avenue
Highbury Avenue N	West	A point 31 m north of Wilton Avenue	Wilton Avenue
Highbury Avenue N	West	Langmuir Avenue	28 m south
Horton Street E	North	Waterloo Street	54 m east
Horton Street E	North	A point 42 m west of Colborne Street	Colborne Street
Horton Street E	North	Burwell Street S	42 m east
Horton Street E	South	A point 46 m west of Richmond Street	Richmond St Street
Horton Street E	South	A point 46 m east of Richmond Street	A point 76 m easterly from the said street
Horton Street E	South	A point 51 m east of Wellington Street	A point 68 m easterly from the said street
Kains Road	East	A point 73 m south of Shore Road	A point 107 m south of Shore Road

King Street	South	Clarence Street	A point 48m east of Wellington Street
King Street	South	A point 76 m west of Richmond Street	Richmond Street
King Street	South	A point 53m west of Talbot Street	Talbot Street
Langarth Street W	North	MacKay Avenue	39 m east
Millbank Drive	East	Harrow Court	Southdale Road
Noel Avenue	South	A point 43 m west of Bow Street	Bow Street
Ontario Street	East	A point 38 m north of King Street	King Street
Oxford Street E	North	A point 47 m west of Linwood Avenue	A point 34 m westerly from the said street
Oxford Street E	North	A point 20 m west of Sterling Street	Sterling Street
Oxford Street	South	Richmond Street	38 m east
Proudfoot Lane	East	A point 190 m north of Farrah Road	A point 150 m north of the said street
Quebec Street	West	Dufferin Avenue	27 m south
Queens Avenue	North	A point 55 m east of Clarence St	A point 115 m east of Clarence Street
Queens Avenue	North	A point 11m west of Richmond Street	A point 68 m east of Richmond Street
Queens Avenue	North	A point 68 m east of Richmond Street	A point 94 m east of Richmond Street
Queens Avenue	North	Talbot Street	A point 84 m east of Talbot Street
Richmond Street	West	Broughdale Avenue	20 m south
Richmond Street	West	A point 32 m north of Huron Street	Huron Street
Richmond Street	West	Oxford Street E	61 m south
Richmond Street	West	A point 41 m north of Dufferin Avenue	Dufferin Avenue
Richmond Street	West	A point 30 m north of Mill Street	Mill Street
Richmond Street	West	Central Avenue	A point 37 m south of the said street
Richmond Street	West	A point 31 m north of Fullarton Street	Fullarton Street
Richmond Street	West	Queens Avenue	A point 36 m south of Dundas Street
Richmond Street	West	King Street	33 m south
Richmond Street	West	A point 42 m north of York Street	York Street
Richmond Street	East	A point 28 m north of Oxford E Street	Oxford Street E
Richmond Street	East	A point 30 m north of Pall Mall Street	Pall Mall Street
Richmond Street	East	A point 32 m north of Central Avenue	A point 74 m north of Central Avenue
Richmond Street	East	A point 81 m south of Central Avenue	A point 104 m southerly from the said street
Richmond Street	East	A point 128 m south of Angel Street	A point 52 m north of Dufferin Avenue
Richmond Street	East	A point 46 m north of Queens Avenue	Queens Avenue
Richmond Street	East	Carling Street	A point 52 m south of Dundas Street
Richmond Street	East	A point 40 m north of King Street	King Street

Richmond Street	East	A point 32 m north of York Street	York Street
Richmond Street	East	Simcoe Street	23 m south
Ridout Street N	West	A point 55 m south of Dundas Street	Dundas Street
Ridout Street S	East	Horton Street E	33 m south
Ridout Street S	East	Grand Avenue	36 m south
Ridout Street S	East	A point 25 m north of Tecumseh Avenue E	Tecumseh Avenue E
Ridout Street S	East	McKenzie Avenue	25 m south
Ridout Street S	East	Baker Street	25 m south
Ridout Street S	East	Garfield Avenue	35 m south
Ridout Street S	East	Chester Street	26 m south
Riverside Drive	North	A point 85 m west of Wharncliffe Road N	Wharncliffe Road
Riverside Drive	South	Forward Avenue	70 m easterly
Riverside Drive	South	Wharncliffe Road N	93 m easterly
Scenic Drive	North	A point 19 m west of Buckingham Street	Buckingham Street
Scenic Dive	South	A point 25 m west of Buckingham Street	Buckingham S Street t
South Street	South	A point 129 m east of Waterloo Street	A point 168 m easterly from the said street
Thompson Road	North	Chesterfield Avenue	23 m west
Thompson Road	North	Gladstone Avenue	19 m east
Thompson Road	North	A point 25 m west of King Edward Avenue	King Edward Avenue
Thompson Road	South	Adelaide Street S	29 m east
Thompson Road	South	Jacqueline Street	16 m east
Thompson Road	South	Chesterfield Avenue	20 m east
Thompson Road	South	Gladstone Avenue	25 m east
Waterloo Street	East	A point 54 m north of King Street	A point 28 m north of the said street
Wellington Street	West	A point 35 m south of Queens Avenue	A point 62 m south of the said street
Wellington Street	West	Dundas Street	35 m southerly
Wellington Street	West	A point 28 m south of King Street	A point 20 m north of York St
Wellington Street	West	Horton Street E	43 m south
Wellington Street	West	A point 26 m north of Simcoe St	Simcoe Street
Wellington Street	West	Grey Street	55 m southerly
Wellington Street	West	South Street	19 m south
Wellington Street	East	King Street	Dundas Street
Wharncliffe Road N	West	A point 31 m north of Empress Avenue	Empress Avenue
Wharncliffe Road N	West	A point 40 m north of Mount. Pleasant Avenue	A point 28 m north of the said street
Wharncliffe Road S	West	A point 39 m north of Springbank Drive	Springbank Drive
Wharncliffe Road S	West	A point 20 m north of Byron Avenue W	Byron Avenue W
Wharncliffe Road S	West	A point 46 m north of Cliftonvale Avenue	Cliftonvale Avenue
Wharncliffe Road S	West	A point 32 m north of Tecumseh Avenue W	A point 22 m northerly from the said street
Wharncliffe Road S	West	A point 30 m north of Langarth Street W	A point 20 m northerly from the said street
Wharncliffe Road N	East	A point 37 m north of Mount. Pleasant Avenue	A point 19 m northerly from the said street
Wharncliffe Road S	East	Elmwood Avenue E	20 m south

Woodward Avenue	East	A point 70 m north of Riverside Drive	Riverside Drive
York Street	North	A point 63 m west of Wellington Street	A point 40 m west of said street

SCHEDULE 6 - TAXI STANDS

1-Street	2-Side	3-From	4-To	5-Time
Clarence Street	West	A point 19 m south of Dundas Street	A point 29 m southerly from the said street	
Dundas Street	North	A point 103 m east of Ontario Street	A point 135 m east of said street	6:00 p.m. to 8:00 a.m.
Dundas Street	North	A point 21 m east of Wellington Street	A point 31 m east of Wellington Street	
Dundas Street	South	A point 74 m east of Wellington Street	A point 81 m east of the said street	
Grosvenor Street	North	A point 72 m west of Wellington Street	A point 40 m west of said street	
King Street	North	A point 82 m east of Wellington St On that portion which lies north of the roadway and constitutes the drive around in front of 300 King Street.	A point 102 m east of the said street	
Richmond Street	East	A point 49 m north of Pall Mall Street	A point 30 m north of said street	6:00 p.m. to 8:00 a.m.
Talbot Street	West	A point 18 m south of York Street	A point 50 m south of the said street	
Talbot Street	West	A point 28 m north of York St	A point 13 m north of said street	
Wellington St	West	A point 50 m north of King Street	A point 28 m north of the said street	
York Street (Convention Centre)	North	A point 88 m east of Wellington Street	A point 113 m east of the said street	
York Street	North	A point 28 m west of Richmond Street	A point 7 m west of said street	9:00 p.m. to 6:00 a.m.

SCHEDULE 7 - LOADING ZONES

1-Street	2-Side	3-Area	5-Time
Ann Street	North	From a point 89 m west of George Street to a point 80 m west of said street	8:00 a.m. to 6:00 p.m.
Belfield Street	West	From a point 60 m north of Monsarrat Avenue to Monsarrat Avenue	
Carling Street	South	From a point 50 m east of Talbot Street to a point 77 m west of Richmond Street	8:00 a.m. to 6:00 p.m.
Carling Street	South	From a point 41 m west of Richmond Street to a point 33 m west of Richmond Street	8:00 a.m. to 6:00 p.m.
Centennial Lane	West	From a point 37 m south of Princess Avenue to a point 52 m south of said street	
Central Avenue	North	From a point 95 m west of Maitland Street to a point 78 m west of the said street	8:00 a.m. to 6:00 p.m.
Clarence Street	West	From a point 39 m north of Queens Avenue to a point 26 m northerly from the said street	8:00 a.m. to 6:00 p.m.
Clarence Street	West	From a point 31m south of Queens Avenue to a point 16m south of Queens Avenue	8:00 a.m. to 6:00 p.m.
Clarence Street	West	From a point 69m north of York Street to a point 54m north of York Street	8:00 a.m. to 6:00 p.m.
Clarence Street	East	From a point 54 m north of Dundas Street to a point 33 m north of the said street	8:00 a.m. to 6:00 p.m.
Colborne Street	West	A point 16 m south of Hill Street to a point 35 m south of the said street	8:00 a.m. to 6:00 p.m.
College Avenue	North	From a point 40 m west of Richmond Street to a point 28 m west of the said street	
Covent Market Place	West	From a point 49 m north of King Street to a point 20 m north of said street	20 minute maximum
Covent Market Place	North	From a point 43 m to a point 113 m east of Talbot Street	20 minute maximum
Dufferin Avenue	North	The portion which lies north of the roadway and constitutes the drive-around in front of 300 Dufferin Avenue	8:00 a.m. to 6:00 p.m. except Saturday
Dufferin Avenue	North	A point 36 m west of Richmond Street to a point 59 m west of said street	8:00 a.m. to 6:00 p.m.
Dufferin Avenue	North	From a point 50 m east of Talbot Street to a point 63 m east of said street	8:00 a.m. to 6:00 p.m.
Dufferin Avenue	South	From a point 19 m east of Cartwright Street to a point 33 m east of said street	
Dufferin Avenue	South	From a point 20 m west of Clarence Street to a point 35 m west of said street	8:00 am to 6:00 pm except Saturday
Dundas Street	North	From a point 39 m west of Maitland Street to a point 27 m west of said street	8:00 a.m. to 6:00 p.m.
Dundas Street	North	From a point 85 m east of Waterloo Street to a point 95 m east of the said street	8:00 a.m. to 6:00 p.m.

Dundas Street	North	From a point 69 m east of Wellington Street to a point 76 m easterly from the said street	8:00 a.m. to 6:00 p.m.
Dundas Street	North	From a point 57 m east of English Street to a point 64 m east of English Street	8:00 a.m. to 6:00 p.m.
Dundas Street	North	From a point 31 m east of Wellington Street to a point 38 m east of Wellington Street	8:00 a.m. to 6:00 p.m.
Dundas Street	North	From a point 48 m west of Colborne Street to a point 36 m westerly from the said street	8:00 a.m. to 6:00 p.m.
Dundas Street	North	From a point 31 m east of William Street to a point 145 m easterly from the said street	8:00 a.m. to 6:00 p.m.
Dundas Street	North	From a point 46 m west of English Street to a point 37 m westerly from the said street	8:00 a.m. to 6:00 p.m.
Dundas Street	North	From a point 68 m east of Ontario Street to a point 80 m easterly from the said street	8:00 a.m. to 6:00 p.m.
Dundas Street	North	From a point 48 m west of Colborne Street to a point 36 m westerly from the said street	8:00 a.m. to 6:00 p.m.
Dundas Street	North	From a point 55 m east of Elizabeth Street to a point 89 m of said street	
Dundas Street	North	From a point 89 m west of Ridout Street to a point 62 m west of said street	
Dundas Street	North	A point 112 m east of Waterloo Street to a point 130 m east of said street	8:00 a.m. to 6:00 p.m.
Dundas Street	North	A point 47 m west of Colborne Street to a point 36 m west of said street	8:00 a.m. to 6:00 p.m.
Dundas Street	North	A point 62 m west of Waterloo Street to a point 67m west of the said street	8:00 a.m. to 6:00 p.m.
Dundas Street	North	From a point 18 m east of Talbot Street to point 38 m east of Talbot Street	7:00 a.m. to 11:00 a.m.
Dundas Street	North	From a point 31 m east of Richmond Street to a point 44 m east of Richmond Street	
Dundas Street	South	From a point 122 m east of Talbot Street to point 135 m east of Talbot Street	7:00 a.m. to 11:00 a.m.
Dundas Street	South	From a point 30 m east of Clarence Street to a point 44 m east of Clarence Street	8:00 a.m. to 6:00 p.m.
Dundas Street	South	From a point 20 m east of Rectory Street to a point 40 m south of the said street	8:00 a.m. to 6:00 p.m.
Dundas Street	South	A point 20 m east of English Street to a point 32 m east of English Street	Monday to Sunday
Empress Avenue	North	From a point 54 m west of Street. Andrew Street to Street Andrew Street.	
Fullarton Street	North	From a point 70 m west of Richmond Street to a point 23 m west of Richmond Street	8:00a.m. to 6:00 p.m.
Fullarton Street	North	From a point 17 m east of Talbot Street to a point 69 m east of said street	8:00 a.m. to 6:00 p.m.
Grosvenor Street	South	From a point 77 m west of Elliot Street to 62 m west of Elliot Street	

Harvard Street	South	From a point 63 m west of Yale Street to a point 40 m west of said street	8:00 a.m. to 6:00 p.m. except Saturday
Hamilton Road	North	From a point 63 m east of rectory Street to a point 77 m easterly from the said street	9:00 a.m. – 6:00 p.m. (Monday to Friday) 8:00 a.m. to 6:00 p.m. (Saturday)
Hill Street	South	From a point 45 m west of Waterloo Street to a point 26 m west of the said street	8:00 a.m. to 6:00 p.m.
Hill Street	South	A point 15 m west of Colborne Street to a point 54 m west of said street	8:00 a.m. to 6:00 p.m.
Kent Street	North	From a point 15 m east of Talbot Street to a point 35 m east of Talbot Street	
King Street	North	From a point 25 m east of Wellington Street to a point 37 m east of the said street	8:00 a.m. to 6:00 p.m.
King Street	North	A point 62 m east of Talbot Street to a point 37 m west of Covent Market Place	8:00 a.m. to 6:00 p.m.
King Street	South	From a point 34 m east of Ridout Street N to a point 54 m east of Ridout Street N	
King Street	South	From a point 72 m east of Thames Street to a point 96 m east of said street	Anytime
Maitland Street	West	From a point 15 m south of Philip Street to a point 35 m south of the said street	
Maitland Street	West	From a point 41 m north of Princess Avenue to a point 19 m north of said street	
Maitland Street	East	From a point 15 m south of Philip Street to a point 70 m south of he said street	
Osgoode Drive	East	From a point 143 m north of Snowdon Crescent (north intersection) to a point 40 m north of said street	
Osgoode Drive	East	From a point 33 m south of Harding Crescent (north intersection) to Dow Road	
Osgoode Drive	East	From a point 40 m north of Willow Lane to a point 68 m north of Willow Lane	
Pall Mall Street	North	From a point 21 m east of Wellington Street to a point 45 m east of said street	
Pall Mall Street	North	From a point 82 m east of Wellington Street to a point 97 m east of said street	
Pall Mall Street	North	From a point 139 m east of Wellington Street to a point 163 m east of said street	8:00 a.m. to 6:00 p.m.
Pall Mall Street	North	From a point 58 m west of Wellington Street to a point 33 m west of said street	
Picton Street	East	The portion which lies east of the roadway from 35 m north of Queens Avenue to 65 m north of Queens Avenue	
Queens Avenue	South	From a point 20 m east of Richmond Street to a point 40 m east of said street	8:00 a.m. to 6:00 p.m.

Queens Avenue	South	From a point 102 m west of Ridout Street to a point 65 m west of said street	
Richmond Street	West	From a point 42 m north of Mill Street to a point 30 m north of said street	
Richmond Street	East	From a point 74 m south of Hyman Street to a point 20 m south of Hyman Street	
Ridout Street N	East	That portion which lies west of the roadway and constitutes the drive-around in front of 500 Ridout Street N	8:00 a.m. to 6:00 p.m.
St. George Street	West	From Piccadilly Street to a point 20 m north of Ann Street	
St. Lawrence Boulevard	East	From a point 30 m south of Street. Lawrence Place to a point 125 m north of Norton Avenue	8:00 a.m. to 6:00 p.m.
Talbot Street	West	A point 35 m north of Dufferin Avenue to a point 14 north of Dufferin Ave	
South Street	North	From a point 92 m east of Waterloo Street to a point 120 m east of said street	
Steeplechase Drive	East	From a point 35 m south of Fox Mill Place to a point 165 m south of said street	
Talbot Street	West	From a point 8 m south of King Street to a point 30 m southerly from the said street	8:00 a.m. to 6:00 p.m.
Talbot Street	West	From a point 18 m south of Queens Avenue to a point 7 m south of Queens Avenue	
Talbot Street	East	From a point 14 m north of Dundas Street to a point 21 m north of Dundas Street	
Talbot Street	East	From a point 6 m north of King Street to a point 20 m north of King Street	
Talbot Street	East	A point 40 m south of King Street	
Talbot Street	East	From a point 21 m north on Covent Market Place to Covent Market Place	9:00 a.m.-6:00 p.m. (Monday to Friday) 8:00 a.m. to 6:00 p.m. (Saturday)
Talbot Street	East	From a point 15 m south of Kent Street to a point 41 m south of said street	
Third Street	East	From a point 50 m north of Dundas Street to a point 65 m north of said street	
Victoria Street	South	From a point 33 m east of Waterloo Street to a point 25 m west of Christie Street	
Viscount Road	East & South	From a point 52 m south of Galloway Crescent to 35 m east of Notre Dame Drive	
Viscount Road	West	From a point 60 m south of Tavistock Road to a point 170 m south of the said street	
Wellington Street	West	From a point 23 m north of Horton Street E to a point 10 m northerly from the said street	8:00 a.m. to 6:00 p.m.
Wellington Street	West	From a point 43 m north of South Street to a point 23 m north of said street	8:00 a.m. to 6:00 p.m.
Wellington Street	West	A point 25 m south of King Street to a point 40 m south of King Street	Monday to Sunday

Wellington Street	East	From a point 11 m south of Wellington Street to a point 25 m south of the said street on that portion which lies to the east of the roadway and constitutes the drive-around in front of 550 Wellington Street	
William Street	East	From a point 46 m south of Bathurst Street to a point 77 m southerly from the said street	8:00 a.m. to 6:00 p.m.

SCHEDULE 8 - LIMITED PARKING

Limited parking, Sundays and Holidays excepted unless otherwise specified, except where stopping or parking is regulated pursuant to Schedules 3, 4, 5, 6 and 7

1-Street	2-Side	3-Area	4-Time	5-Period
Albany Street	South	McCormick Boulevard to easterly end of street	8:00 a.m. to 6:00 p.m.	2 Hours
Albert Street	North	A point 47 m east of Ridout Street N	A point 31 m west of Talbot Street	Anytime
Albion Street	West	Blackfriars Street to Rogers Avenue	8:00 a.m. to 6:00 p.m.	2 Hours Monday to Friday
Alfred Street	West	Pall Mall Street to north limit of street	8:00 a.m. to 6:00 p.m.	2 Hours Monday to Friday
Alexandra Street	Both	Trevithen Street to Fairview Avenue	8:00 a.m. to 6:00 p.m.	4 Hours Monday to Friday
Ambleside Drive	North	St. Bees Close to Western Road	8:00 a.m. to 6:00 p.m.	2 Hours Monday to Friday
Ann Street	North	Talbot Street to St. George Street	8:00 a.m. to 6:00 p.m.	2 Hours
Ann Street	South	A point 205 m west of Talbot Street to a point 185 m west of Talbot Street	8:00 am to 6:00 pm	2 Hours
Angel Street, that portion which lies north of the median which separated Angel Street from the parking area		Richmond Street 15 m easterly		2 Hours
Argyle Street	West	north end of street to St. Patrick Street	8:00 a.m. to 6:00 p.m.	2 Hours Monday to Friday
Argyle Street	East	St. Patrick Street to Blackfriars Street	8:00 a.m. to 6:00 p.m.	2 Hours Monday to Friday
Ashland Avenue	Both	north end of street to Osborne Street	8:00 a.m. to 6:00 p.m.	1 Hour
Ashland Avenue	West	Osborne Street to Dundas Street	8:00 a.m. to 6:00 p.m.	2 Hours
Ashland Avenue	West	Dundas Street to King Street	8:00 a.m. to 6:00 p.m.	2 Hours Monday to Friday
Ashland Avenue	West	King Street to York Street	8:00 a.m. to 6:00 p.m.	1 Hour Monday to Friday

Ashland Avenue	West	a point 45 m north of the CNR tracks to a point 30 m north of the CNR tracks	8:00 a.m. to 6:00 p.m.	30 Minutes Monday to Friday
Ashland Avenue	East	Osborne Street to Dundas Street	8:00 a.m. to 6:00 p.m.	2 Hours
Ashland Avenue	East	York Street to Florence Street	8:00 a.m. to 6:00 p.m.	1 Hour Monday to Friday
Audrey Avenue	East	Broughdale Avenue to Huron Street	8:00 a.m. to 6:00 p.m.	1 Hour
Balderstone Avenue	East	Percy Street to Base Line Road E	8:00 a.m. to 6:00 p.m.	2 Hours Monday to Friday
Barton Street	South	the west end of the street to Talbot Street	8:00 a.m. to 6:00 p.m.	2 Hours Monday to Friday
Bathurst Street	South	Colborne Street to William Street	8:00 a.m. to 6:00 p.m.	2 Hours
Beaconsfield Avenue	North	McKinnon Place to a point 175 m westerly	8:00 a.m. to 6:00 p.m.	2 Hours Monday to Friday
Becher Street	North	Wharnccliffe Road N to King Street bridge	8:00 a.m. to 6:00 p.m.	1 Hour
Becher Street	South	a point 121 m east of Horn Street to a point 132 m east of Horn Street	8:00 a.m. to 6:00 p.m.	2 Hours Monday to Friday
Belfield Street	East	Kipps Lane to Monsarrat Avenue	8:00 a.m. to 4:00 p.m.	1 Hour Monday to Friday
Belgrave Avenue	West	Grand Avenue to Tecumseh Avenue E	8:00 a.m. to 6:00 p.m.	4 Hours
Bernard Street	South	Richmond Street to the east end of street	8:00 a.m. to 6:00 p.m.	2 Hours
Blackfriars St.	South	Albion Street to Wilson Avenue	8:00 a.m. to 6:00 p.m.	1 Hour
Blackfriars Street	South	Wilson Avenue to Napier Street	8:00 a.m. to 6:00 p.m.	2 Hours Monday to Friday
Bond Street	South	Wellington Road to Beverly Street	8:00 a.m. to 6:00 p.m.	2 Hours Monday to Friday
Borden Street	Both	Thiel Street to Saskatoon Street	8:00 a.m. to 4:00 p.m.	2 Hours Monday to Friday
Boullee Street	East	a point 40 m north of Oxford Street E to Oxford Street E	8:00 a.m. to 6:00 p.m.	30 Minutes
Brant Street	North	Balmoral Avenue to Elliott Street	8:00 a.m. to 6:00 p.m.	2 Hours

Briarhill Avenue	East	Kipps Ln to Melsandra Avenue	8:00 a.m. to 4:00 p.m.	2 Hours Monday to Friday
Bridport Street	Both	St. George Street to Richmond Street	8:00 a.m. to 6:00 p.m.	2 Hours Monday to Friday
Briscoe Street W	North	Holborn Avenue to Wharncliffe Road S	8:00 a.m. to 6:00 p.m.	1 Hour
Britannia Avenue	East	Oxford Street W to Cambridge Street	8:00 a.m. to 6:00 p.m.	2 Hours Monday to Friday
Brookside Street	West	Terrace Street to Thompson Road	8:00 a.m. to 6:00 p.m.	2 Hours Monday to Friday
Broughdale Avenue	North	a point 39 m west of Richmond Street to a point 14 m westerly of said street	8:00 a.m. to 6:00 p.m.	30 Minutes
Broughdale Avenue	North	west end of street to a point 39 m west of Richmond Street	8:00 a.m. to 9:00 p.m.	2 Hours
Bruce Street	North	Wortley Road 48 m easterly from said street	8:00 a.m. to 6:00 p.m.	1 Hour
Bruce Street	North	a point 48 m east of Wortley Road to Ridout Street N	8:00 a.m. to 6:00 p.m.	2 Hours Monday to Friday
Brydges Street	North	a point 138 m east of Highbury Avenue N to a point 66 m west of Hale Street	8:00 a.m. to 6:00 p.m.	1 Hour
Burbrook Place	West	Princess Avenue to Dundas Street	8:00 a.m. to 6:00 p.m.	2 Hours Monday to Friday
Burslem Street	Both	Hale Street to Douulton Street	8:00 a.m. to 6:00 p.m.	2 Hours
Burwell Street E		Horton Street E to Simcoe Street	8:00 a.m. to 6:00 p.m.	2 Hours
Byron Avenue W	South	Orchard Street to Wharncliffe Road S	8:00 a.m. to 6:00 p.m.	2 Hours
Cambridge Street	Both	Columbia Avenue to Woodward Avenue	8:00 a.m. to 6:00 p.m.	2 Hours Monday to Friday
Calgary Street	West	Dundas Street to Whitney Street	8:00 a.m. to 9:00 p.m.	1 Hour
Carfrae Street	South	Ridout Street N to Carfrae Crescent	8:00 a.m. to 4:00 p.m.	2 Hours Monday to Friday

Carlton Avenue	South	William Street to the easterly end of the said street	8:00 a.m. to 6:00 p.m.	2 Hours
Carrothers Street	South	Wilson Avenue to the east limit of the street	8:00 a.m. to 6:00 p.m.	2 Hours Monday to Friday
Cartwright Street	West	Central Avenue. to Dufferin Avenue	8:00 a.m. to 6:00 p.m.	2 Hours
Cavendish Crescent	North	the easterly end of the Cavendish Crescent to the westerly end of said street	8:00 a.m. to 6:00 p.m.	2 Hour Monday to Friday
Cavendish Crescent	West	A point 140 m south of Walnut Street to a point 20 m south of Walnut Street	8:00 a.m. to 6:00 p.m.	2 Hour limit Monday to Friday
Cedar Avenue	West & North	a point 115 m north of Western Road to Wharncliffe Road N	8:00 a.m. to 6:00 p.m.	2 Hours Monday to Friday
Central Avenue	Both	Wellington Street to Colborne Street	8:00 a.m. to 6:00 p.m.	2 Hours
Central Avenue	Both	Maitland Street to Adelaide Street N	8:00 a.m. to 6:00 p.m.	2 Hours
Central Avenue	North	west end of street to Talbot Street	8:00 a.m. to 6:00 p.m.	2 Hours
Central Avenue	North	a point 101 m west of Maitland Street to a point 95 m west of said street		2 Hours
Chalmers Street	North	Colborne Street to Maitland Street	8:00 a.m. to 6:00 p.m.	2 Hours Monday to Friday
Cheapside Street	North	St. George Street to Richmond Street	8:00 a.m. to 6:00 p.m.	1 Hour
Cheapside Street	North	Willingdon Avenue to Colborne Street	8:00 a.m. to 6:00 p.m.	1 Hour Monday to Friday
Cheapside Street	North	Maitland Street to Thornton Avenue	8:00 a.m. to 6:00 p.m. Monday to Friday	2 Hours
Chelsey Avenue	East	a point 20 m north of Hamilton Road to a point 50 m north of Hamilton Road	8:00 a.m. to 6:00 p.m.	2 Hours Monday to Friday
Cherry Street	South	Wilson Avenue to easterly limit of the street	8:00 a.m. to 6:00 p.m.	2 Hours Monday to Friday
Chesham Grove	Both	South limit of Chesham Grove to Chesham Avenue	8:00 a.m. to 6:00 p.m.	2 Hour Monday to Friday

Chester Street	North	Wellington Road to Fairview Avenue	8:00 a.m. to 6:00 p.m.	2 Hours Monday to Friday
Christie Street	East	Regent Street to Victoria Street	8:00 a.m. to 6:00 p.m.	2 Hours Monday to Friday
Churchill Avenue	North	a point 31m west of Clarke Road to Merlin Crescent	8:00 a.m. to 6:00 p.m.	2 Hours
Clarence Street	West	a point 40 m south of Horton Street E to south end of the street	8:00 a.m. to 6:00 p.m.	2 Hours
Clarence Street	West	a point 27 m south of Horton St E. to 40 m south of the said street	8:00 a.m. to 6:00 p.m.	30 Minutes
Clarence Street	West	a point 39 m south of Dundas Street to a point 52 m south of said street		2 Hours
Clarence Street	East	Bathurst Street to Horton Street E	8:00 a.m. to 6:00 p.m.	1 Hour
Clenray Place	Both	Regent Street to north end of street	8:00 a.m. to 6:00 p.m.	2 Hours
Clenray Place	West	Regent Street to north end of street	8:00 a.m. to 6:00 p.m.	2 Hours Monday to Friday
Cliftonvale Avenue	North	MacKay Avenue to Wharncliffe Road S	8:00 a.m. to 6:00 p.m.	2 Hours
Colborne Street	East	That portion which lies west of the roadway and constitutes the drive around beside 370 South Street	8:00 a.m. to 6:00 p.m.	2 Hours
Colborne Street	West	Huron Street to Regent Street	8:00 a.m. to 6:00 p.m.	2 Hours Monday to Friday
Colborne Street	West	Regent Street to Victoria Street	8:00 a.m. to 4:00 p.m.	2 Hours Monday to Friday
Colborne Street	West	Victoria Street to Oxford Street E	8:00 a.m. to 6:00 p.m.	2 Hours Monday to Friday
Colborne Street	West	Piccadilly Street to Pall Mall Street	8:00 a.m. to 6:00 p.m.	2 Hours Monday to Friday
Colborne Street	West	the C.P.R. Tracks to a point 81 m north of Dufferin Avenue	8:00 a.m. to 6:00 p.m.	2 Hours

Colborne Street	West	Bathurst Street to Grey Street	8:00 a.m. to 6:00 p.m.	2 Hours
Colborne Street	West	A point 85 m west of Hill Street to Nelson Street	8:00 a.m. to 6:00 p.m.	2 Hours
Commissioners Road W	North	Halls Mills Road to Boler Road	8:00 a.m. to 6:00 p.m.	1 Hour
Commissioners Road W	South	Halls Mills Road to Boler Road	9:00 a.m. to 4:00 p.m.	1 Hour
Coombs Avenue	West	Neville Drive to Edgar Drive (northerly leg)	8:00 a.m. to 6:00 p.m.	2 Hours Monday to Friday
Cove Road	North	Orchard Street to Wharncliffe Road s	8:00 a.m. to 6:00 p.m.	2 Hours Monday to Friday
Covent Market Place	North	a point 43 m east of Talbot Street to a point 64 m east of said street		20 minutes
Covent Market Place	South	a point 43 m east of Talbot Street to a point 71 m east of said street		20 minutes
Covent Market Place	West	a point 31 m north of King Street to a point 20 m north of said street		2 Hours
Covent Market Place	West	a point 49 m north of King Street to a point 31 m north of said street		20 minutes
Craig Street	North	Wortley Road to Ridout Street S	8:00 a.m. to 6:00 p.m.	2 Hours
Cromwell Street	North	a point 89 m west of Waterloo Street to Waterloo Street	8:00 a.m. to 6:00 p.m.	2 Hours
Cromwell Street	South	St. George Street to Richmond Street	8:00 a.m. to 6:00 p.m.	1 Hour
Cummings Avenue	South	Wilson Avenue to Napier Street	8:00 a.m. to 6:00 p.m.	2 Hours Monday to Friday
Dale Street	North	a point 145m east of First Street to Second Street	8:00 a.m. to 6:00 p.m.	2 Hours Monday to Friday
Dale Street	South	First Street to Hansuld Street	8:00 a.m. to 6:00 p.m.	2 Hours Monday to Friday
Dearness Drive	East	Dunelm Lane to Bradley Avenue	8:00 a.m. to 6:00 p.m.	2 Hours Monday to Friday
Devonshire Avenue	South	Wharncliffe Road S to a point 200 m east of Wharncliffe Road S	8:00 a.m. to 6:00 p.m.	2 Hour

Dorinda Street	East	a point 86 m north of Dundas Street to Dundas Street	8:00 a.m. to 6:00 p.m.	1 Hour
Dufferin Avenue	North	Colborne Street to Cartwright Street	8:00 a.m. to 6:00 p.m.	2 Hours
Dufferin Avenue	North	Prospect Avenue to Adelaide Street N	8:00 a.m. to 6:00 p.m.	2 Hours
Dufferin Avenue	North	a point 30 m east of Wellington Street to a point 37 m east of the said street	On that portion which lies north of the roadway and constitutes the drive around in from of 300 Dufferin Avenue	1 Hour
Dufferin Avenue	South	Colborne Street to Adelaide Street N	8:00 a.m. to 6:00 p.m.	2 Hours
Dufferin Avenue	South	a point 29 m east of Adelaide Street N to Elizabeth Street	8:00 a.m. to 6:00 p.m.	2 Hours
Dundas Street	North	A point 35 m east of Ridout Street N to a point 46 m east of Ridout Street N	8:00 a.m. to 6:00 p.m.	1 Hour
Dundas Street	North	A point 75 m west of Talbot Street to a point 19 m west of Talbot Street	8:00 a.m. to 6:00 p.m.	1 Hour
Dundas Street	North	A point 18 m east of Talbot Street to a point 38 m east of Talbot Street	11:00 a.m. to 6:00 p.m.	1 Hour
Dundas Street	North	A point 53 m east of Richmond Street to a point 86 m east of Richmond Street	8:00 a.m. to 6:00 p.m.	1 Hour
Dundas Street	North	A point 20 m east of Clarence Street to a point 40 m east of Clarence Street	8:00 a.m. to 6:00 p.m.	1 Hour
Dundas Street	South	A point 38 m east of Ridout Street N to a point 59 m east of Ridout Street N	8:00 a.m. to 6:00 p.m.	1 Hour
Dundas Street	South	A point 58 m west of Richmond Street to a point 51 m west of Richmond Street	8:00 a.m. to 6:00 p.m.	1 Hour

Dundas Street	South	A point 51 m west of Richmond Street to a point 38 m west of Richmond Street	11:00 a.m. to 6:00 p.m.	1 Hour
Dundas Street	South	A point 50 m west of Clarence Street to a point 30 m west of Clarence Street	8:00 a.m. to 6:00 p.m.	1 Hour
Dundas Street	South	A point 94 m east of Clarence Street to a point 121 m east of Clarence Street	8:00 a.m. to 6:00 p.m.	1 Hour
Dundas Street	South	a point 67 m west of Ashland Avenue to Oakland Avenue	9:00 a.m. to 4:00 p.m.	1 Hour
Dundas Street	North	Charlotte Street to Nightingale Avenue	9:00 a.m. to 4:00 p.m.	2 Hours
Dundas Street	North	Nightingale Avenue to Oakland Avenue	9:00 a.m. to 4:00 p.m.	1 Hour
Durham Street	Both	Brant Street to Oxford Street E	8:00 a.m. to 6:00 p.m.	2 Hours
Edgar Drive	West	Neville Drive to a point 120 m south of said street	8:00 a.m. to 6:00 p.m.	2 Hours Monday to Friday
Edgar Drive	West	Edgar Drive to Coombs Avenue (south intersection)	8:00 a.m. to 6:00 p.m.	2 Hours Monday to Friday
Edna Street	North	Adelaide Street S to Jacqueline Street	8:00 a.m. to 6:00 p.m.	2 Hours Monday to Friday
Edward Street	East	a point 18 m south of Elmwood Avenue E to a point 42 m south of the said street	8:00 a.m. to 6:00 p.m.	30 Minutes
Eleanor Street	East	York Street to Florence Street	8:00 a.m. to 6:00 p.m.	1 Hour Monday to Friday
Elgin Street	East	Gould Street to Hamilton Road	8:00 a.m. to 6:00 p.m.	2 Hours Monday to Friday
Elias Street	North	Adelaide Street N 26 m east	8:00 a.m. to 9:00 p.m.	30 Minutes
Elias Street	North	a point 26 m east of Adelaide Street N to English Street	8:00 a.m. to 6:00 p.m.	2 Hours
Elias Street	North	Glasgow Street to Nightingale Avenue	8:00 a.m. to 6:00 p.m.	1 Hour
Elizabeth Street	West	Central Avenue to Queens Avenue	8:00 a.m. to 6:00 p.m.	2 Hours

Elizabeth Street	East	a point 98 m south of Oxford Street W to a point 31 m north of McMahan Street	8:00 a.m. to 6:00 p.m.	2 Hours
Elliott Street	East	Ortona Road to Oxford Street W	8:00 a.m. to 6:00 p.m.	2 Hours
Elm Street	West	Pine Street to Trafalgar Street	8:00 a.m. to 6:00 p.m.	2 Hours
Elmwood Avenue E	North	Wortley Road to Marley Place	8:00 a.m. to 6:00 p.m.	1 Hour
Elmwood Avenue E	North	Marley Place to Ridout Street S	8:00 a.m. to 6:00 p.m.	2 Hours
Elmwood Avenue E	South	Marley Place to Ridout Street S	8:00 a.m. to 6:00 p.m.	2 Hours
Elmwood Place	North	McKay Street to Wharncliffe Road S	8:00 a.m. to 6:00 p.m.	1 Hour
Emerson Avenue	East	Thompson Road to Shirl Street	8:00 a.m. to 6:00 p.m.	2 Hours Monday to Friday
Empress Avenue	South	Cooper Street to Wharncliffe Road N	8:00 a.m. to 6:00 p.m.	1 Hour
Empress Avenue	South	St. Andrew Street to Napier Street	8:00 a.m. to 6:00 p.m.	2 Hours Monday to Friday
English Street	West	Princess Avenue to Lorne Avenue	8:00 a.m. to 6:00 p.m.	1 Hour
English Street	West	Lorne Avenue to Queens Avenue	8:00 a.m. to 6:00 p.m.	2 Hours Monday to Friday
Epworth Avenue	North	Richmond Street to Meadowdown Drive	8:00 a.m. to 6:00 p.m.	1 Hour
Evangeline Street	North	Second Street to Lverage Street	8:00 a.m. to 6:00 p.m.	2 Hours Monday to Friday
Fairview Court	South	Fairview Avenue to east end of street	8:00 a.m. to 4:00 p.m.	2 Hours
Fairview Avenue	East	Fairview Court to Base Line Road E	8:00 a.m. to 6:00 p.m.	2 Hours Monday to Friday
Farnsborough Crescent	West	Cheapside Street to Fleming Drive	8:00 a.m. to 6:00 p.m.	1 Hour Monday to Friday
Farnsborough Crescent	East & South	Cheapside Street to Langton Road	8:00 a.m. to 6:00 p.m.	1 Hour Monday to Friday
Fleming Drive	South	Second Street to east end of street	8:00 a.m. to 6:00 p.m.	1 Hour Monday to Friday
Fleming Drive	East, South, West	Fleming Drive (west intersection) to Fleming Drive (east intersection)	8:00 a.m. to 6:00 p.m.	1 Hour Monday to Friday

Ford Crescent	East	A point 127 m east of Neville Drive to Neville Drive	8:00 a.m. to 6:00 p.m. September 1 to June 30	15 minutes Monday to Friday
Fox Avenue	East	Tamblyn Drive to Trott Drive	8:00 a.m. to 6:00 p.m.	2 Hours Monday to Friday
Frances Street	South	Egerton Street to Ethel Street	8:00 a.m. to 6:00 p.m. except from the first Friday after Labour Day to the second Sunday after Labour Day, inclusive when no parking is permitted anytime as provided in Schedule 2	1 Hour except from the first Friday after Labour Day to the second Sunday after Labour Day, inclusive when no parking is permitted anytime as provided in Schedule 2
Fraser Avenue	East	Huron Street to Regent Street	8:00 a.m. to 6:00 p.m.	1 Hour Monday to Friday
Front Street	North	Wellington Road to 26 m easterly	8:00 a.m. to 6:00 p.m.	2 Hours Monday to Friday
Fullarton Street	South	A point 32 m west of Talbot Street to a point 26 m west of said street		2 Hours
Gammage Street	West	Mincing Lane to Watling Street	8:00 a.m. to 6:00 p.m.	2 Hours
Gatewood Road	West	Gatewood Place to Huron Street	8:00 a.m. to 6:00 p.m.	2 Hours
Gerrard Street	West	Grand Avenue to Tecumseh Avenue E	8:00 a.m. to 6:00 p.m.	2 Hours Monday to Friday
Gibbons Place	West	Victoria Street to south end of street	8:00 a.m. to 6:00 p.m.	2 Hours Monday to Friday
Glasgow Street	East	Oxford Street E to Mornington Avenue	8:00 a.m. to 6:00 p.m.	2 Hours
Glebe Street	West	King Street to York Street	8:00 a.m. to 6:00 p.m.	2 Hours
Gleeson Avenue	Both	Ashland Avenue to easterly end of street	8:00 a.m. to 6:00 p.m.	2 Hours
Glenwood Avenue	East	Trafalgar Street 45 m southerly	8:00 a.m. to 6:00 p.m.	2 Hours Monday to Friday
Goldwick Crescent	North	Lancaster Street to Farnborough Crescent	8:00 a.m. to 6:00 p.m.	2 Hours Monday to Friday

Grand Avenue	North	Wellington Road to east end of street	8:00 a.m. to 6:00 p.m.	2 Hours
Greenfield Drive	South	Greenfield Court to Wellington Road	8:00 a.m. to 6:00 p.m.	2 Hours
Grey Street	North	Wellington Street to Colborne Street	8:00 a.m. to 6:00 p.m.	2 Hours
Grey Street	South	Richmond Street to Wellington Street	8:00 a.m. to 6:00 p.m.	2 Hours
Grey Street	South	a point 69 m east of Wellington Street to Waterloo Street	8:00 a.m. to 6:00 p.m.	2 Hours
Grey Street	South	Waterloo Street to a point 55 m west of Maitland Street	8:00 a.m. to 6:00 p.m.	2 Hours
Grey Street	South	a point 55 m west of Maitland Street to William Street	8:00 a.m. to 6:00 p.m.	1 Hour
Grey Street	South	a point 30 m west of Adelaide Street N to Adelaide Street N	8:00 a.m. to 6:00 p.m.	30 minutes
Grosvenor Street	Both	Colborne Street to William Street	8:00 a.m. to 6:00 p.m.	2 Hours Monday to Friday
Grosvenor Street	North	Waterloo Street to Willingdon Avenue	8:00 a.m. to 6:00 p.m.	1 Hour Monday to Friday
Grosvenor Street	North	Wellington Street to Waterloo Street	8:00 a.m. to 6:00 p.m.	1 Hour
Grosvenor Street	North	Willingdon Avenue to Colborne Street	8:00 a.m. to 6:00 p.m.	2 Hours Monday to Friday
Grosvenor Street	North	That portion which lies south of the roadway and constitutes the drive around in front of 21 Grosvenor Street	8:00 a.m. to 9:00 p.m.	30 minutes
Grosvenor Street	South	a point 62 m west of Wellington Street to a point 23 m west of the said street		2 Hours
Grosvenor Street	South	a point 28 m east of St. George Street to a point 54 m east of said street		2 Hours
Guildwood Boulevard	North	a point 100m west of Guildwood Gate to St. Croix Avenue (east intersection)	8:00 a.m. to 4:00 p.m.	2 Hours Monday to Friday

Guildwood Boulevard	West	a point 80 m south of Royal York Road to a point 168 m south of said street	8:00 a.m. to 4:00 p.m.	10 minutes
Hale Street	West	Dundas Street to Eastman Avenue	8:00 a.m. to 6:00 p.m.	2 Hour
Hamilton Road	North	Anderson Avenue to Chelsey Avenue	9:00 a.m. to 6:00 p.m.	1 Hour
Hamilton Road	North	Bathurst Street to Maitland Street	8:00 a.m. to 6:00 p.m.	2 Hours Monday to Friday
Hamilton Road	North	Egerton Street to a point 28 m west of Hume Street	8:00 a.m. to 6:00 p.m.	1 Hour
Hamilton Road	North	Horton Street E to Adelaide Street N	9:00 a.m. to 4:00 p.m.	1 Hour
Hamilton Road	North	Pearl Street to Marmora Street	9:00 a.m. to 6:00 p.m.	1 Hour
Hamilton Road	South	Bathurst Street to Maitland Street	8:00 a.m. to 6:00 p.m.	2 Hours Monday to Friday
Hamilton Road	South	Anderson Avenue to Smith Street	8:00 a.m. to 4:00 p.m.	1 Hour
Hamilton Road	South	Drive Avenue to Marmora Street	8:00 a.m. to 4:00 p.m.	1 Hour
Hamilton Road	South	East Street to Sanders Street	8:00 a.m. to 9:00 p.m.	1 Hour
Hamilton Road	South	Hydro Street to Madison Avenue	8:00 a.m. to 6:00 p.m.	1 Hour
Hansuld Street	Both	First Street to Second Street	8:00 a.m. to 6:00 p.m.	2 Hours Monday to Friday
Hartlet Street	South	First Street to Second Street	8:00 a.m. to 6:00 p.m.	2 Hours Monday to Friday
Harvard Street	South	Waterloo Street to Yale Street	8:00 a.m. to 6:00 p.m.	2 Hours Monday to Friday
Hastings Drive	East	a point 170 m north of Virginia Road to a point 150 m north of said street		2 Hours
Hastings Drive	East	a point 214 m north of Virginia Road to a point 204m north of said street		2 Hours

Hastings Drive	East	Virginia Road to Chambers Avenue	8:00 a.m. to 6:00 p.m.	10 minutes; Monday to Friday; Sept to June
Haycock Place	Both	McGarrell Drive to north limit	8:00 a.m. to 6:00 p.m.	2 Hours Monday to Friday
Hellmuth Avenue	West	Grosvenor Street to St. James Street	8:00 a.m. to 6:00 p.m.	2 Hours Monday to Friday
Hellmuth Avenue	West	St. James Street to Oxford Street E	8:00 a.m. to 6:00 p.m.	2 Hours Monday to Friday
High Street	West	a point 20 m south of Grand Avenue to a point 55 m southerly	8:00 a.m. to 6:00 p.m.	30 minutes
Highland Heights	West	a point 40 m south of Barons Court to a point 80 m south of said street		
Hill Street	North	River Thames to Wellington Street	8:00 a.m. to 6:00 p.m.	2 Hours
Hill Street	North	Colborne Street to Maitland Street	8:00 a.m. to 6:00 p.m.	2 Hours
Hill Street	North	Wellington Street to Colborne Street	8:00 a.m. to 6:00 p.m.	4 Hours
Hill Street	South	Maitland Street to Adelaide Street N	8:00 a.m. to 6:00 p.m.	2 Hours Monday to Friday
Hill Street	South	A point 26 m west of Waterloo Street to a point 19 m west of the said street		2 Hours
Hill Street	South	Waterloo Street to 54 m west of Colborne Street	8:00 a.m. to 6:00 p.m.	2 Hours
Hollywood Crescent	Both	Western Road to Essex Street	8:00 a.m. to 6:00 p.m.	2 Hours Monday to Friday
Hope Street	North	westerly end of street to Colborne Street	8:00 a.m. to 6:00 p.m.	2 Hours
Horn Street	East	Becher Street to Stanley Street	8:00 a.m. to 6:00 p.m.	2 Hours
Horton Street E	South	Hamilton Road to William Street	8:00 a.m. to 6:00 p.m.	1 Hour
Howland Avenue	North	the west end of the street to a point 160 m west of First Street	8:00 am9:00 p.m.	1 Hour Monday to Friday
Huron Street	South	The Parkway to Richmond Street	8:00 a.m. to 9:00 p.m.	1 Hour

Huron Street	South	Colborne Street to Fraser Avenue	8:00 a.m. to 6:00 p.m.	2 Hours Monday to Friday
Huxley Street	East	Commissioners Road W to the north end of the street	8:00 a.m. to 6:00 p.m.	4 Hours
Hyman Street	South	Richmond Street 31 m east	8:00 a.m. to 6:00 p.m.	30 Minutes
Hyman Street	South	a point 31 m East of Richmond Street to Waterloo Street	8:00 a.m. to 6:00 p.m.	2 Hours
Inkerman Street	West	Hamilton Road to Layard Street	8:00 a.m. to 6:00 p.m.	2 Hours
Inkerman Street	West	Layard Street to Nelson Street	8:00 a.m. to 6:00 p.m.	1 Hour
Irving Place	North	88 m south of Mark Street to 88 m east of Patann Drive	8:00 a.m. to 6:00 p.m.	2 Hours Monday to Friday
Jacqueline Street	West	Ada Street to Thompson Road	8:00 a.m. to 6:00 p.m.	2 Hours Monday to Friday
Jim Ashton Street	West	Oxford Street E to Mardell Street	8:00 a.m. to 9:00 p.m.	1 Hour Monday to Friday
Josephine Street	West	Terrace Street to Thompson Road	8:00 a.m. to 6:00 p.m.	2 Hours Monday to Friday
Kenneth Avenue	North	Wellington Street to Waterloo Street	8:00 a.m. to 6:00 p.m.	2 Hours Monday to Friday
Kensington Avenue	North	Wharnccliffe Road N to Wilson Avenue	8:00 a.m. to 9:00 p.m.	2 Hours
Kenwood Crescent	Both	a point 60 m north of Landor Street (east leg) to Landor Street (east leg)	8:00 a.m. to 4:00 p.m.	2 Hours
King Street	North	a point 11 m east of Convent Market Place to a point 16 m east of said street		2 Hours
King Street	South	That portion which lies north of the road- way and constitutes the drive around in front of 380 King Street	8:00 a.m. to 12:00 am	2 Hours

King Street	South	Egerton Street to Kellogg Lane	8:00 a.m. to 6:00 p.m. except from the first Friday after Labour Day to the second Sunday after Labour Day, inclusive when no parking is permitted anytime as provided in Schedule 2	2 Hours except from the first Friday after Labour Day to the second Sunday after Labour Day, inclusive when no parking is permitted anytime as provided in Schedule 2
King Street	South	Eleanor Street to Ashland Avenue	8:00 a.m. to 6:00 p.m.	2 Hours Monday to Friday
King Street	South	Ashland Avenue to Highbury Avenue N	8:00 a.m. to 6:00 p.m.	1 Hour Monday to Friday
Kitchener Avenue	West	Cabell Street to Lovett Street	8:00 a.m. to 6:00 p.m.	2 Hours
Lancaster Street	Both	Beckworth Avenue to Goldwick Crescent	8:00 a.m. to 6:00 p.m.	1 Hour Monday to Friday
Landor Street	South	Kenwood Crescent (west intersection) to Highbury Avenue N	8:00 a.m. to 6:00 p.m.	2 Hours Monday to Friday
Lansdowne Avenue	West	Trafalgar Street to Nelson Street	8:00 a.m. to 6:00 p.m.	2 Hours
Leslie Street	South	Wilson Avenue to East end of street	8:00 a.m. to 6:00 p.m.	2 Hours Monday to Friday
Lincoln Place	South	Trevithen Street to Fairview Avenue	8:00 a.m. to 6:00 p.m.	2 Hours Monday to Friday
Lombardo Avenue	Both	Regent Street to Victoria Street	8:00 a.m. to 6:00 p.m.	2 Hours Monday to Friday
Lorne Avenue	North	a point 54 m west of English Street to a point 23 m westerly from the said street	8:00 a.m. to 6:00 p.m.	1 Hour
Loverage Street	Both	Evangeline Street to Dundas	8:00 a.m. to 6:00 p.m.	2 Hours Monday to Friday
Maitland Street	Both	St. James Street to Oxford Street E	8:00 a.m. to 6:00 p.m.	2 Hours
Maitland Street	Both	Cheapside Street to Victoria Street	8:00 a.m. to 6:00 p.m.	2 Hours Monday to Friday

Maitland Street	Both	Victoria Street to Regent Street	8:00 a.m. to 6:00 p.m.	2 Hours Monday to Friday
Maitland Street	West	Bathurst Street to Hamilton Road	8:00 a.m. to 6:00 p.m.	2 Hours Monday to Friday
Maitland Street	West	Cheapside Street to Grosvenor Street	8:00 a.m. to 6:00 p.m.	2 Hours Monday to Friday
Maitland Street	West	Grosvenor Street to Partridge Street	8:00 a.m. to 6:00 p.m.	2 Hours Monday to Friday
Maitland Street	West	Princess Avenue to Central Avenue	8:00 a.m. to 6:00 p.m.	2 Hours
Maitland Street	East	Queens Avenue to Dundas Street	8:00 a.m. to 2:00 p.m.	2 Hours Monday to Friday
Maitland Street	East	Grey Street to South Street	8:00 a.m. to 6:00 p.m.	2 Hours
Maitland Street	East	South Street to 43 m southerly	8:00 a.m. to 6:00 p.m.	1 Hour
Maitland Street	East	Central Avenue to Piccadilly Street	8:00 a.m. to 6:00 p.m.	2 Hours
Maitland Street	East	Queens Avenue to Princess Avenue	8:00 a.m. to 6:00 p.m.	2 Hours
Margaret Street	South	Egerton Street to Ethel Street	8:00 a.m. to 6:00 p.m.	1 Hour
Marshall Street	South	a point 95 m east of Adelaide Street N to a point 105 m east of said street		
Maud Street	North	Adelaide Street S to Josephine Street	8:00 a.m. to 6:00 p.m.	2 Hours Monday to Friday
Mayfair Drive	North	Richmond Street to Meadowdown Drive	8:00 a.m. to 6:00 p.m.	1 Hour
McClary Avenue	South	High Street to Wellington Road	8:00 a.m. to 6:00 p.m.	2 Hours Monday to Friday
McKenzie Avenue	South	Ridout Street S to Belgrave Avenue	8:00 a.m. to 6:00 p.m.	2 Hours Monday to Friday
McMahen Street	South	a point 35m east of Adelaide Street N to a point 110m east of said street	8:00 a.m. to 6:00 p.m.	1 Hour
Meadowdown Drive	West	Mayfair Drive to Epworth Avenue	8:00 a.m. to 6:00 p.m.	1 Hour

Michael Street	East	Irving Place to Patann Drive	8:00 a.m. to 6:00 p.m.	2 Hours Monday to Friday
Miles Street	East	Piccadilly Street to Pall Mall Street	8:00 a.m. to 6:00 p.m.	2 Hours Monday to Friday
Mill Street	North	Talbot Street to 110 m west of Richmond Street	8:00 a.m. to 6:00 p.m.	2 Hours
Millbank Drive	West	Shaftesbury Avenue to a point 100 m north of Haymarket Place	8:00 a.m. to 6:00 p.m.	1 Hour
Millbank Drive	East	Shaftesbury Avenue to Haymarket Place	8:00 a.m. to 6:00 p.m.	1 Hour
Mincing Lane	Both	Gammage Street to Apeldoorn Crescent	8:00 a.m. to 6:00 p.m.	2 Hours
Montclair Avenue	North	Santa Monica Road to Naomee Crescent	8:00 a.m. to 4:00pm Monday to Friday September 1 to June 30	2 Hours
Mornington Avenue	North	Sterling Street 78 m east	8:00 a.m. to 6:00 p.m.	1 Hour
Mornington Avenue	North	a point 42 m west of Quebec Street to Quebec Street	8:00 a.m. to 9:00 p.m.	30 Minutes
Mt. Pleasant Avenue	North	Wharnccliffe Road N to Wilson Avenue	8:00 a.m. to 6:00 p.m.	2 Hours Monday to Friday
Mountsfield Drive	North	a point 85m east of Wortley Road to Mountsfield Crescent	8:00 p.m. to 4:00 p.m.	10 Minutes
Mountsfield Crescent	North	Mountsfield Drive to Ridout Street S	8:00 a.m. to 4:00 p.m.	10 Minutes
Muir Street	West	north end of street to Brydges St.	8:00 a.m. to 6:00 p.m.	2 Hours Monday to Friday
Napier Street	West	Empress Avenue to Blackfriars Street	8:00 a.m. to 6:00 p.m.	2 Hours Monday to Friday
Napier Street	East	Blackfriars Street to Cummings Avenue	8:00 a.m. to 6:00 p.m.	2 Hours Monday to Friday
Nelson Street	South	C.N.R. Right- of-Way to Adelaide Street N	8:00 a.m. to 6:00 p.m.	1 Hour
Nelson Street	South	Colborne Street to Maitland Street	8:00 a.m. to 6:00 p.m.	2 Hours
Nelson Street	South	Adelaide Street N to Lansdowne Avenue	8:00 a.m. to 6:00 p.m.	2 Hours

Neville Drive	North	Edgar Drive to Coombs Avenue	8:00 a.m. to 6:00 p.m.	2 Hours Monday to Friday
Oakcrossing Road	North & West	A point 46 m west of Oakcrossing Gate	A point 166 m west of Oakcrossing Gate	2 Hour 8:00 a.m. to 6:00 p.m. Monday to Friday
Oakland Avenue	West	Dundas Street to King Street	8:00 a.m. to 6:00 p.m.	1 Hour Monday to Friday
Oakland Avenue	East	Gramercy Park Place to Brydges Street	8:00 a.m. to 6:00 p.m.	2 Hours
O'Brien Street	East	the northerly end of the street to Riverview Avenue	8:00 a.m. to 6:00 p.m.	1 Hour
Orchard Street	West	Springbank Drive to Cove Road	8:00 a.m. to 6:00 p.m.	2 Hours
Osborne Street	Both	Ashland Avenue to easterly end of street	8:00 a.m. to 6:00 p.m.	2 Hours
Osgoode Drive	West	Antrim Crescent (south intersection) to Breckenridge Crescent (west intersection)	8:00 a.m. to 6:00 p.m.	2 Hours Monday to Friday
Palace Street	West	Central Avenue to Princess Avenue	8:00 a.m. to 6:00 p.m.	1 Hour Monday to Friday
Pall Mall Street	Both	Miles Street to William Street	8:00 a.m. to 6:00 p.m.	1 Hour
Pall Mall Street	North	Maitland Street to Miles Street	8:00 a.m. to 6:00 p.m.	2 Hours Monday to Friday
Pall Mall Street	South	Colborne Street to Miles Street	8:00 a.m. to 6:00 p.m.	2 Hours Monday to Friday
Parkdale Crescent	East & North	Parkdale Avenue to Richmond Street	8:00 a.m. to 6:00 p.m.	2 Hours Monday to Friday
Partridge Street	North	Maitland Street to William Street	8:00 a.m. to 6:00 p.m.	4 Hours Monday to Friday
Patann Drive	East	Godfrey Drive to Irving Place	8:00 a.m. to 6:00 p.m. Monday to Friday	2 Hours
Pegler Street	West	Hamilton Road to Trafalgar Street	8:00 a.m. to 6:00 p.m.	2 Hours
Percy Street	North	west end of Street to Wellington Road	8:00 a.m. to 6:00 p.m.	2 Hours Monday to Friday
Perry Street	West	Bleacher Street to Stanley Street	8:00 a.m. to 6:00 p.m.	2 Hours

Peter Street	East	Dufferin Avenue to Queens Avenue	8:00 a.m. to 6:00 p.m.	2 Hours
Piccadilly Street	North	Wellington Street to Colborne Street	8:00 a.m. to 6:00 p.m.	2 Hours Monday to Friday
Piccadilly Street	North	Maitland Street to William Street	8:00 a.m. to 6:00 p.m.	2 Hours Monday to Friday
Piccadilly Street	North	Colborne Street to Maitland Street	8:00 a.m. to 6:00 p.m.	2 Hours Monday to Friday
Piccadilly Street	South	Wellington Street to William Street	8:00 a.m. to 6:00 p.m.	2 Hours Monday to Friday
Piccadilly Street	South	Adelaide Street N to Elizabeth Street	8:00 a.m. to 6:00 p.m.	1 Hour
Piccadilly Street	South	a point 20 m East of Talbot Street to a point 72 m east Of Talbot Street	8:00 a.m. to 6:00 p.m.	2 Hours
Piccadilly Street	South	a point 82 m east of Talbot Street to a point 107 m east of Talbot Street	8:00 a.m. to 6:00 p.m.	2 Hours
Pine Street	South	a point 52 m east of Egerton Street to Elm Street	8:00 a.m. to 6:00 p.m.	2 Hours Monday to Friday
Princess Avenue	North	Palace Street to Adelaide Street N	8:00 a.m. to 6:00 p.m.	2 Hours
Princess Avenue	North	McCormick Boulevard. to the east end of the street	8:00 a.m. to 6:00 p.m.	2 Hours
Princess Avenue	South	Colborne Street to Cartwright Street	8:00 a.m. to 6:00 p.m.	2 Hours
Princess Avenue	South	Maitland Street to Adelaide Street N	8:00 a.m. to 6:00 p.m.	2 Hours
Princess Avenue	South	Adelaide Street N to Elizabeth Street	8:00 a.m. to 6:00 p.m.	2 Hours
Princess Avenue	South	Elizabeth Street to English Street	8:00 a.m. to 6:00 p.m.	2 Hours
Prospect Avenue	West	Princess Avenue to Dufferin Avenue	8:00 a.m. to 6:00 p.m.	2 Hours
Prosperity Court	West, South	Fleming Drive to the east end of street	8:00 a.m. to 6:00 p.m.	1 Hours Monday to Friday
Quebec Street	West	a point 33 m north of Princess Avenue to a point 10m north of Princess Avenue	8:00 a.m. to 6:00 p.m.	1 Hour

Queens Avenue	North	a point 49 m east of Richmond Street to a point 55 m east of said street		2 Hours
Queens Avenue	North	Elizabeth Street to Quebec Street	8:00 a.m. to 6:00 p.m.	2 Hours
Queens Avenue	South	a point 45 m east of Ridout Street N to a point 36 m east of said St. On that portion which lies south of the roadway and constitutes the drive around in front of the building at 80 Dundas Street	2 Hours	
Raymond Avenue	North	Richmond to Street to a point 136 m north of Bernard Avenue	8:00 a.m. to 6:00 p.m.	2 Hours
Rectory Street	East	Lovett Street to Stedwell Street	8:00 a.m. to 6:00 p.m.	30 Minutes
Regent Street	Both	Colborne Street to Maitland Street	8:00 a.m. to 6:00 p.m.	2 Hours Monday to Friday
Regent Street	North	Waterloo Street to Colborne Street	8:00 a.m. to 6:00 p.m.	2 Hours Monday to Friday
Regent Street	Both	The Parkway to Talbot Street	8:00 a.m. to 6:00 p.m.	2 Hours Monday to Friday
Regent Street	Both	Talbot Street to St. George Street	8:00 a.m. to 6:00 p.m.	1 Hour Monday to Friday
Regent Street	North	St. George Street to Waterloo Street	8:00 a.m. to 6:00 p.m.	2 Hours Monday to Friday
Regina Street	North	Colborne Street to Maitland Street	8:00 a.m. to 6:00 p.m.	2 Hours Monday to Friday
Renwick Avenue	West	Victoria Street to Cheapside Street	8:00 a.m. to 9:00 p.m.	1 Hour
Rhine Avenue	Both	Flanders Row to Wistow Street	8:00 a.m. to 6:00 p.m.	2 Hours Monday to Friday
Richmond Street	East	a point 84 m south of Horton Street E to Grey Street	9:00 a.m. to 4:00 p.m.	1 Hour
Richmond Street	East	a point 32 m north of Central Avenue to a point 25 m north of said street	8:00 a.m. to 6:00 p.m.	2 Hours

Ridgewood Crescent	North	Beachwood Avenue to Greenwood Avenue	8:00 a.m. to 6:00 p.m.	2 Hours Monday to Friday
Ridout Street S	East	Elmwood Avenue E 20 m southerly	8:00 a.m. to 9:00 p.m.	30 Minutes
Riverview Avenue	East and South	Evergreen Avenue to Wharncliffe Road S	8:00 a.m. to 6:00 p.m.	2 Hours Monday to Friday
Roberts Avenue	East	Cabell Street to Lovett Street	8:00 a.m. to 6:00 p.m.	2 Hours
Roehampton Avenue	West, North & East	the west inter- section of Oxford Street E to the east inter- section of Oxford Street E	8:00 a.m. to 9:00 p.m.	1 Hour Monday to Friday
Rogers Avenue	South	Wharncliffe Road N to east end of Street	8:00 a.m. to 6:00 p.m.	2 Hours Monday to Friday
Rosedale Street	South	Adelaide Street N to William Street	8:00 a.m. to 6:00 p.m.	2 Hours
Ross Street	North	Adelaide Street N to Logan Avenue	8:00 a.m. to 6:00 p.m.	2 Hours
Rowntree Avenue	North	Wellington Road to Fairview Avenue	8:00 a.m. to 6:00 p.m.	2 Hours Monday to Friday
Rushland Avenue	South	west end of street to First Street	8:00 a.m. to 6:00 p.m.	2 Hours Monday to Friday
Shelborne Street	West & South	Burlington Gate to Deveron Crescent	8:00 a.m. to 6:00 p.m.	2 Hours
St. Andrew Street	East	St. Patrick Street to Empress Avenue	8:00 a.m. to 6:00 p.m.	2 Hours Monday to Friday
St. Bees Close	East	St. Bees Court to Ambleside Drive	8:00 a.m. to 6:00 p.m.	2 Hours Monday to Friday
St. Bees Place	Both	St. Bees Close to the easterly limit of said street	8:00 a.m. to 6:00 p.m.	2 Hours Monday to Friday
St. George Street	Both	St. James Street to Oxford Street E	8:00 a.m. to 6:00 p.m.	2 Hours Monday to Friday
St. George Street	West	Ann Street to Central Avenue	8:00 a.m. to 6:00 p.m.	2 Hours
St. George Street	West	From a point 57 m north of Piccadilly Street to a point 22 m north of Piccadilly Street	8:00 a.m. to 6:00 p.m.	2 Hours

St. George Street	East	Huron Street to Cheapside Street	8:00 a.m. to 6:00 p.m.	2 Hours Monday to Friday
St. George Street	East	Cheapside Street to Cromwell Street	8:00 a.m. to 6:00 p.m.	1 Hour Monday to Friday
St. George Street	East	Cromwell Street to Grosvenor Street	8:00 a.m. to 6:00 p.m.	2 Hours Monday to Friday
St. George Street	East	College Avenue to St. James Street	8:00 a.m. to 6:00 p.m.	2 Hours Monday to Friday
St. James Street	North	St. George Street to Colborne Street	8:00 a.m. to 6:00 p.m.	2 Hours Monday to Friday
St. James Street	North	Colborne Street to Adelaide Street N	8:00 a.m. to 6:00 p.m.	2 Hours
St. James Street	North	a point 12 m West of Talbot Street to a point 36 m West of said street	8:00 a.m. to 6:00 p.m.	3 Hours
St. James Street	South	Talbot Street to Colborne Street	8:00 a.m. to 6:00 p.m.	2 Hours Monday to Friday
St. James Street	South	Colborne Street to William Street	8:00 a.m. to 6:00 p.m.	2 Hours
St. Julien Street	West	Hamilton Road to a point 61 m southerly	8:00 a.m. to 6:00 p.m.	1 Hour
St. Patrick Street	South	St. Andrew Street to the east limit of street	8:00 a.m. to 6:00 p.m.	2 Hours Monday to Friday
Saul Street	West	Evangeline Street to Dundas Street	8:00 a.m. to 6:00 p.m.	1 Hour Monday to Friday
Shelborne Street	East	Sandy Street to Burlington Gate	8:00 a.m. to 6:00 p.m.	2 Hours Monday to Friday
Sherwood Avenue	North	Richmond Street to the east end of street	8:00 a.m. to 6:00 p.m.	2 Hours Monday to Friday
Sherwood Avenue	South	Lombardo Avenue to Richmond Street	8:00 a.m. to 6:00 p.m.	2 Hours Monday to Friday
Sherwood Avenue	East	Victoria Street to Richmond Street	8:00 a.m. to 6:00 p.m.	2 Hours Monday to Friday
Simcoe Street	South	Richmond Street to Colborne Street	8:00 a.m. to 6:00 p.m.	2 Hours
Simcoe Street	South	Colborne Street to William Street	8:00 a.m. to 6:00 p.m.	2 Hours Monday to Friday

Sorrel Road	West	Cheapside Street to Tewksbury Crescent	8:00 a.m. to 6:00 p.m.	2 Hours Monday to Friday
South Street	Both	Colborne Street to Maitland Street	8:00 a.m. to 6:00 p.m.	4 Hours
South Street	North	Maitland Street to William Street	8:00 a.m. to 6:00 p.m.	2 Hours
South Street	North	Waterloo Street to 63m east of Waterloo Street	8:00 a.m. to 6:00 p.m.	2 Hours
South Street	South	River Thames to Wellington Street	8:00 a.m. to 6:00 p.m.	1 Hour
South Street	South	Maitland St. to a point 16 m west of the L. & P.S. Railway right-of-way	8:00 a.m. to 6:00 p.m.	1 Hour
South Street	South	Wellington Street to Waterloo Street	8:00 a.m. to 6:00 p.m.	4 Hours
South Street	South	Waterloo Street to 63m east of Waterloo Street	8:00 a.m. to 6:00 p.m.	2 Hours
Sparton Street	Both	Ashland Avenue to easterly end of street	8:00 a.m. to 6:00 p.m.	2 Hours
Stanley Street	North	Wharnccliffe Road S 60 m east	8:00 a.m. to 6:00 p.m.	30 Minutes
Stedwell Street	South	Rectory Street 105 m easterly	8:00 a.m. to 6:00 p.m.	2 Hours Monday to Friday
Stedwell Street	South	140 m east of Rectory Street to Chesley Avenue	8:00 a.m. to 6:00 p.m.	2 Hours Monday to Friday
Steele Street	South	westerly limit of street to Waterloo Street	8:00 a.m. to 6:00 p.m.	1 Hour Monday to Friday
Steeplechase Drive	West	a point 150 m north of Viscount Road to Viscount Road	8:00 a.m. to 6:00 p.m.	2 Hours Monday to Friday
Sterling Street	East	Oxford Street to Salisbury Street E	8:00 a.m. to 9:00 p.m.	1 Hour
Stirrup Court	West	Sarnia Road to north limit of Stirrup Court	8:00 a.m. to 6:00 p.m.	2 Hours Monday to Friday
Stronach Crescent	North, West & South	Clarke Road (north intersection) to Clarke Road (south intersection)	8:00 a.m. to 6:00 p.m.	1 Hour
Sunset Street	East	The Parkway to Huron Street	8:00 a.m. to 9:00 p.m.	1 Hour
Sydenham Street	North	Talbot Street to Richmond Street	8:00 a.m. to 6:00 p.m.	2 Hours
Sydenham Street	South	Richmond Street to Wellington Street	8:00 a.m. to 6:00 p.m.	2 Hours

Sylvan Street	East	Base Line Road E to the north end of the street	8:00 a.m. to 6:00 p.m.	2 Hours Monday to Friday
Talbot Street	West	Huron Street to Regent Street	8:00 a.m. to 6:00 p.m.	1 Hour
Talbot Street	West	Regent Street to Victoria Street	8:00 a.m. to 6:00 p.m.	2 Hours Monday to Friday
Talbot Street	East	Bathurst Street to Horton Street E	8:00 a.m. to 6:00 p.m.	2 Hours
Talbot Street	East	Kent Street to Dufferin Avenue	8:00 a.m. to 6:00 p.m.	2 Hour
Talbot Street	West	a point 21 m north of Carling Street to a point 10 m north of said street	8:00 a.m. to 6:00 p.m.	2 Hours
Tallwood Circle	Both	A point 115 m north of Windermere Road to a point 383 m north of Windermere Road	8:00 a.m. to 4:00 p.m.	2 Hours Monday to Friday
Tecumseh Avenue E	South	Bellevue Avenue to Belgrave Avenue	8:00 a.m. to 6:00 p.m.	2 Hours Monday to Friday
Terrace Street	North	a point 19 m east of Adelaide Street S to a point 43 m easterly from the said street	8:00 a.m. to 6:00 p.m.	1 Hour
Thames Street	West	Bathurst Street to Horton Street E	8:00 a.m. to 6:00 p.m.	2 Hours
The Parkway	West	Huron Street to Sherwood Avenue	8:00 a.m. to 6:00 p.m.	1 Hour Monday to Friday
The Ridgeway	North	Wharncliffe Road S to Becher Street	8:00 a.m. to 6:00 p.m.	2 Hours
Third Street	East	a point 37 m north of Dundas Street to a point 21 m north of the said street	8:00 a.m. to 6:00 p.m.	1 Hour
Thornton Avenue	West	Victoria Street to Oxford Street E	8:00 a.m. to 6:00 p.m.	2 Hours Monday to Friday
Thurman Circle	North, West South & East	Farnborough Crescent to Thurman Circle	8:00 a.m. to 6:00 p.m.	4 Hours
Tower Lane	South	the west end of street to a point 41 m west of Richmond Street	8:00 a.m. to 6:00 p.m.	1 Hour
Trafalgar Street	North	Lansdowne Avenue to Anderson Avenue	8:00 a.m. to 9:00 p.m.	1 Hour Monday to Friday

Trafalgar Street	North	Anderson Avenue to Oliver Street	8:00 a.m. to 6:00 p.m.	2 Hours Monday to Friday
Trafalgar Street	South	Glenwood Avenue to Sanders Street	8:00 a.m. to 6:00 p.m.	1 Hour
Trevithen Street	East	Alexandra Street to Whetter Avenue	8:00 a.m. to 6:00 p.m.	2 Hours Monday to Friday
Trott Drive	North	Fox Avenue to Platt's Lane	8:00 a.m. to 6:00 p.m.	2 Hours Monday to Friday
Vancouver Street	Both	Dundas Street to Whitney Street	8:00 a.m. to 6:00 p.m.	2 Hours Monday to Friday
Vancouver Street	East	Whitehall Drive to Trafalgar Street	8:00 a.m. to 6:00 p.m.	1 Hour
Victor Street	North	A point 160 m west of Wortley Road to Wortley Road	8:00 a.m. to 6:00 p.m.	4 Hours Monday to Friday
Victoria Street	Both	Sherwood Avenue to Gibbons Place	8:00 a.m. to 6:00 p.m.	2 Hours Monday to Friday
Victoria Street	North	Richmond Street to Christie Street	8:00 a.m. to 6:00 p.m.	2 Hours
Victoria Street	North	a point 20 m west of Colborne Street to a point 54 m west of Colborne Street	8:00 a.m. to 6:00 p.m.	2 Hours Monday to Friday
Victoria Street	North	Colborne Street to Harrison Avenue	8:00 a.m. to 6:00 p.m.	2 Hours Monday to Friday
Victoria Street	North	Gibbons Place to Richmond Street	8:00 a.m. to 6:00 p.m.	2 Hours Monday to Friday
Walnut Street	South	Cavendish Crescent to Riverside Drive	8:00 a.m. to 6:00 p.m.	2 Hours Monday to Friday
Ward Street	Both	Tennyson Avenue to Brisbin Street	8:00 a.m. to 6:00 p.m.	2 Hours Monday to Friday
Waterman Avenue	North, West & South	A point 95 m west of Wellington Road to a point 150 m west of Wellington Road	8:00 a.m. to 6:00 p.m.	2 Hours
Waterloo Street	West	Bathurst Street to Horton Street E	8:00 a.m. to 6:00 p.m.	2 Hours Monday to Friday

Waterloo Street	West	Epworth Avenue to a point 114 m north of Steele Street	8:00 a.m. to 6:00 p.m.	2 Hours Monday to Friday
Waterloo Street	East	Grosvenor Street to St. James Street	8:00 a.m. to 6:00 p.m.	2 Hours Monday to Friday
Waterloo Street	East	Regent Street to Victoria Street	8:00 a.m. to 4:00 p.m.	2 Hours Monday to Friday
Waterloo Street	East	Epworth Avenue to Huron Street	8:00 a.m. to 6:00 p.m.	2 Hours Monday to Friday
Watling Street	South	Elliott Street to Gammage Street	8:00 a.m. to 6:00 p.m.	2 Hours
Watson Street	North	Wellington Road to east end of the street	8:00 a.m. to 6:00 p.m.	2 Hours
Wavell Street	South	Winnipeg Street to Edmonton Street	8:00 a.m. to 6:00 p.m.	2 Hours Monday to Friday
Waverly Place	North	the west end of the street to Colborne Street	8:00 a.m. to 6:00 p.m.	2 Hours Monday to Friday
Wellingsboro Road	West	a point 52 m south of Southdale Road E to a point 117m south of said street	8:00 a.m. to 6:00 p.m.	1 Hour
Wellington Gardens	South & East	Wellington Street to the north limit of Wellington Gardens	8:00 a.m. to 4:00 p.m. Monday to Friday	1 Hour
Wellington Street	Both	Huron Street to Regent Street	8:00 a.m. to 6:00 p.m.	1 Hour Monday to Friday
Wellington Street	Both	Regent Street to Victoria Street	8:00 a.m. to 6:00 p.m.	1 Hour
Wellington Street	Both	St. James Street to Oxford Street E	8:00 a.m. to 6:00 p.m.	2 Hours
Wellington Street	Both	Pall Mall Street to Central Avenue	8:00 a.m. to 6:00 p.m.	2 Hours
Wellington Street	West	a point 90 m north of Grosvenor Street to a point 44 m north of said street		2 Hours
Wellington Street	West	Piccadilly Street to Kenneth Avenue	8:00 a.m. to 6:00 p.m.	2 Hours
Wellington Street	East	Victoria Street to Cheapside Street	8:00 a.m. to 9:00 p.m.	1 Hour

Wellington Street	East	A point 53 m south of Wellington Street to a point of 71 m south of the said St. On that portion which lies east of the roadway and constitutes the drive around in front of 550 Wellington St.	8:00 a.m. to 6:00 p.m.	15 Minutes
Wellington Street	East	Grosvenor Street to St. James Street	8:00 a.m. to 6:00 p.m.	2 Hours Monday to Friday
Westminster Avenue	East	Whetter Avenue. to Base Line Road E	8:00 a.m. to 6:00 p.m.	2 Hours Monday to Friday
Wharncliffe Road N	East	Cedar Avenue to a point 110 m north of Beaufort Street	8:00 a.m. to 6:00 p.m.	2 Hours Monday to Friday
Whetter Avenue	North	Trevithen Street to Fairview Avenue	8:00 a.m. to 6:00 p.m.	2 Hours Monday to Friday
Whetter Avenue	South	Wellington Road to Trevithen Street	8:00 a.m. to 6:00 p.m.	4 Hours Monday to Friday
William Street	Both	Grosvenor Street to Oxford Street E	8:00 a.m. to 6:00 p.m.	2 Hours
William Street	Both	Central Avenue to Dufferin Avenue	8:00 a.m. to 6:00 p.m.	2 Hours
William Street	West	South Street to Nelson Street	8:00 a.m. to 6:00 p.m.	1 Hour Monday to Friday
William Street	West	Hill Street to South Street	8:00 a.m. to 6:00 p.m.	2 Hours Monday to Friday
William Street	East	Dufferin Avenue to Queens Avenue	8:00 a.m. to 6:00 p.m.	2 Hours Monday to Friday
William Street	East	Bathurst Street to Horton Street E	8:00 a.m. to 6:00 p.m.	2 Hours
William Street	East	Pall Mall Street to the C.P.R. tracks	8:00 a.m. to 6:00 p.m.	2 Hours Monday to Friday
Willingdon Avenue	West	Cheapside Street to Grosvenor Street	8:00 a.m. to 6:00 p.m.	2 Hours Monday to Friday
Wilson Avenue	East	Cherry Street to Riverside Drive	8:00 a.m. to 6:00 p.m.	2 Hours Monday to Friday

Wilson Avenue	East	Blackfriars Street to Cummings Avenue	8:00 a.m. to 6:00 p.m.	2 Hours Monday to Friday
Wilton Avenue	South	Ashland Avenue to Fellner Avenue	8:00 a.m. to 6:00 p.m.	2 Hours Monday to Friday
Wistow Street	West	Bucke Street to A point 90 m southerly	8:00 a.m. to 6:00 p.m.	2 Hours Monday to Friday
Wistow Street	West	a point 120 m south of Bucke Street to Oxford Street E	8:00 a.m. to 6:00 p.m.	2 Hours Monday to Friday
Wolseley Avenue	East	Piccadilly Street to McMahan Street	8:00 a.m. to 6:00 p.m.	2 Hours
Wortley Road	Both	Craig Street to Bruce Street	8:00 a.m. to 6:00 p.m.	1 Hour
Wortley Road	East	A point 20 m south of Bruce Street to Elmwood Avenue E	8:00 am to 6:00 pm	1 Hour
Wortley Road	West	Dunkirk Place to Devonshire Avenue	8:00 a.m. to 6:00 p.m.	1 Hour
Wortley Road	West	Langarth Street E to a point 35m south of said street	8:00 a.m. to 9:00 p.m.	30 Minutes
Wortley Road	West	a point 35m south of Langarth Street E to a point 40m north of Emery Street E	8:00 a.m. to 6:00 p.m.	1 Hour
Wyatt Street	North	a point 52m west of Wharnccliffe Road N to a point 30m east of Cavendish Crescent	8:00 a.m. to 6:00 p.m.	2 Hours Monday to Friday
Yale Street	West	Piccadilly Street to Harvard Street	8:00 a.m. to 6:00 p.m.	2 Hours
York Street	North	Eleanor Street to Ashland Avenue	8:00 a.m. to 6:00 p.m.	2 Hours
York Street	North	Ashland Avenue to Oakland Avenue	8:00 a.m. to 6:00 p.m.	1 Hour Monday to Friday
York Street	North	Oakland Avenue to Highbury Avenue N	8:00 a.m. to 6:00 p.m.	2 Hours Monday to Friday

York Street	South	Egerton Street to Kellogg Lane	8:00 a.m. to 6:00 p.m. except from the first Friday after Labour Day to the second Sunday after Labour Day, inclusive when no parking is permitted anytime as provided in Schedule 2	2 Hours except from the first Friday after Labour Day to the second Sunday after Labour Day, inclusive when no parking is permitted anytime as provided in Schedule 2
-------------	-------	--------------------------------	--	---

SCHEDULE 9 - LIMITED PARKING-RESIDENTIAL PARKING PASS

1-Street	2-Side	3-Area	4-Period	5-Zone
Brough Street	East	From University Crescent to Huron Street	Monday to Friday, September 1 st to April 30 th	1
Devonshire Avenue	North	A point 20 m east of Murray Street to a point 20 m west of Wortley Road	Anytime	4
Huron Street	South	From Richmond Street to Colborne Street	Monday to Friday, September 1 st to April 30 th	1
Mary Avenue.	Both	From Springbank Drive to Randol Drive.	Monday to Friday 8:00 am to 6:00 pm	2
Murray Street	West	A point 20 m north of Devonshire Road to a point 20 m south of Dunkirk Place	Anytime	4
Patricia Street	East	From Steele Street to Huron Street	Monday to Friday, September 1 st to April 30 th	1
Pinewood Drive.	Both	From Mary Avenue to Randol Drive.	Monday to Friday 8:00 am to 6:00 pm	2
Steele Street	South	From westerly limit of street to Waterloo Street	Monday to Friday, September 1 st to April 30 th	1
Trowbridge Avenue.	Both	From Springbank Drive. to north end of the street	Monday to Friday 8:00 am to 6:00 pm	2
Waterloo Street	West	From Epworth Avenue to a point 114 m north of Steele Street	Monday to Friday, September 1 st to April 30 th	1
Waterloo Street	West	From a point 51 m north of Steele Street to Huron Street	Monday to Friday, September 1 st to April 30 th	1
Waterloo Street	East	From Huron Street to Victoria Street	Monday to Friday, September 1 st to April 30 th	1
Waterloo Street	East	From Cromwell Street to Grosvenor Street	September 1 st to April 30 th	3
University Crescent	North	From the west end of the street to Brough Street	Monday to Friday, September 1 st to April 30 th	1

SCHEDULE 10 – ANGLE PARKING

1-Street	2-Side	3-From	4-To
Angel Street	North	Richmond Street	Clarence Street
Ann Street	South	A point 210 m west of Talbot Street	A point 185 m west of the said street
Bathurst Street	North	Waterloo Street	7 m easterly
Bathurst Street	North	Colborne Street	Burwell Street
Becher Street	South	A point 95 m east of Horn St	A point 132 m east of Horn Street
Berkshire Place	East (of island)	A point 70 m south of Berkshire Drive	A point 10 m south of said street
Clarence Street	West	North end of street	A point 110 m north of Angel Street
Clarence Street	East	North end of street	Angel Street
Covent Market Place	South	A point 43 m east of Talbot Street	A point 71 m east of Talbot Street
Coventry Avenue	West	A point 47 m north of Hamilton Road	A point 12 m north of the said street
Dundas Street	Both	Wellington Street	Waterloo Street
Elias Street	South	Glasgow Street	15 m easterly
Elm Street	East	A point 43 m south of Pine Street	A point 92 m southerly from the said street
Front Street	North	Wellington Road	50 m easterly
Marshall Street	South	A point 54 m east of Adelaide Street	A point 80 m west of Lyle Street
McCormick Boulevard	West	North limit of street	A point 175 m north of Dundas Street
Mountsfield Drive	North	A point 85 m east of Wortley Road	A point 145 m east of Wortley Road
Pall Mall Street	South	A point 38 m east of Colborne Street	A point 58 m easterly from the said street
Piccadilly Street	North	A point 120 m east of Richmond Street	Wellington Street
Royal York Road	East	A point 19 m south of Hunt Club Drive	A point 65 m south of the said street
St. James Street	North	A point 12 m west of Talbot Street	A point 36 m west of said street
Thiel Street	East	A point 20 m south of Dundas Street	A point 65 m south of the said street
Wellington Street	West	Piccadilly Street	Kenneth Avenue
Wellington Street	East	Cheapside Street	Grosvenor Street
Westlake Street	South	A point 45 m west of King Edward Avenue	A point 15 m west of the said street
William Street	West	Dundas Street	Queens Avenue

SCHEDULE 11 - PROHIBITED TURNS

1-Intersection	2-Direction	3-Prohibited Turn
Adelaide Street N with Dundas Street	Southbound	Left (7:00 a.m. to 10:00 a.m. & 3:00 p.m. to 6:00 p.m., Monday to Friday)
Adelaide Street N with Dundas Street	Northbound	Left
Adelaide Street N with Horton Street E	Northbound & Southbound	Left
Adelaide Street N with Horton Street E	Southbound	Right
Adelaide Street N with King Street, that portion lying east of the Adelaide Street N Overpass with King Street	Northbound	Right (on red traffic signal light)
Adelaide Street N with King Street, that portion lying east of the Adelaide Street N Overpass with King Street	Northbound	Left
Adelaide Street N with King Street	Southbound	Right
Adelaide Street N with King Street	Northbound	Right (on red traffic signal light)
Adelaide Street N with King Street	Northbound	Left
Adelaide Street N with Pall Mall Street	Northbound	Left (on red traffic signal light)
Adelaide Street N with Regent Street	Northbound	Left
Attawandaron Gate with Wonderland Road North	Westbound	Left
Bathurst Street with that portion of Adelaide Street N lying east of Overpass	Eastbound	Right
Bradley Avenue a point 350 m east of Ernest Avenue	Eastbound	"U" Turn (7:00 a. m to 6:00 p.m., Monday to Friday)
Bradley Avenue a point 380 m east of Ernest Avenue	Westbound	"U" Turn (7:00 a. m to 6:00 p.m., Monday to Friday)
Bradley Avenue with Montgomery Road	Westbound	"U" Turn
Central Avenue with Adelaide Street N	Westbound	Left
Cheapside Street with Gammage Street	Eastbound	Left (on red traffic signal light)
Cheapside Street with Maitland Street	Westbound	Left (on red traffic signal light)
Cheapside Street a point 9 m west of William Street	Westbound	"U" Turn
Cheapside Street a point 9 m east of William Street	Eastbound	"U" Turn
Colborne Street with King Street	Northbound	Right
Commissioners Road W with Lynden Crescent	Westbound	Left (on red traffic signal light)
Commissioners Road E with Mountsfield Drive	Eastbound	Left
Commissioners Road W with Rosecliffe Terrace	Eastbound	Left (Except Busses) (7:00 a.m. to 9:00 a.m. & 4:00 p.m. to 6:00 p.m.)
Commissioners Road E with a point 130 m east of Wellington Road	Eastbound	Left (except Busses and Emergency Vehicles)
Commissioners Road E a point 140 m east of Wellington Road	Westbound	"U" Turn
Crane Avenue with Old Garrison Boulevard	Northbound	Left

Crumlin Side Road at a point 82 m north of Dundas Street	Northbound	“U” Turn
Crumlin Side Road at a point 53 m north of Dundas Street	Southbound	“U”-Turn
Cudmore Crescent with Darnley Boulevard	Northbound	Left
Darnley Boulevard with Cudmore Crescent	Westbound	“U” Turn
Dundas Street with Adelaide Street N	Eastbound & Westbound	Left
Dundas Street with Clarence Street	Eastbound & Westbound	Right (7:00 a.m. to 9:00 a.m. & 3:00 p.m. to 6:00 p.m. Monday- Friday)
Dundas Street with Clarence Street	Eastbound & Westbound	Left (7:00 a.m. to 9:00 a.m. & 3:00 p.m. to 6:00 p.m. Monday- Friday)
Dundas Street with Ontario Street	Eastbound	Right
Dundas Street with Richmond Street	Eastbound & Westbound	Left
Dundas Street with Richmond Street	Eastbound & Westbound	Right (7:00 a.m. to 9:00 a.m. & 3:00 p.m. to 6:00 p.m. Monday- Friday)
Dundas Street with Talbot Street	Eastbound & Westbound	Left (3:00 p.m. to 6:00 p.m. Monday to Friday) Bicycles Excepted
Dundas Street with Talbot Street	Eastbound & Westbound	Right (7:00 a.m. to 9:00 a.m. & 3:00 p.m. to 6:00 p.m. Monday to Friday) Bicycles Excepted
Empress Avenue with Wharncliffe Road N	Westbound	Left (7:00 a.m. to 9:00 a.m. & 4:00 p.m. to 6:00 p.m. Monday- Friday)
Fullarton Street with Richmond Street	Eastbound	Left
Gough Avenue with Sunningdale Road East	Southbound	Left
Hamilton Road with Egerton Street	Westbound	Right(on red traffic signal light)
Hamilton Road with Elm Street	Eastbound	Left (on red traffic signal light)
Highbury Avenue N a point 310 m north of Oxford Street East	Northbound	“U” Turn
Highbury Avenue N at a point 62 m south of Trafalgar Street	Southbound	“U” Turn
Horton Street E with Hamilton Road	Westbound	Left
Harrison Crescent with William Street	Eastbound	Left
King Street with Adelaide Street N	Eastbound Right-Turning	Right (on red traffic signal light)
Old Florence Street with Egerton Street	Eastbound	Left
Old Garrison Boulevard (east leg) with Old Garrison Boulevard	Westbound	Left
Oxford Street East West with Fernley Avenue	Westbound	“U” Turn
Oxford Street East with Talbot Street	Eastbound	Left
Oxford Street E a point 170 m west of Talbot Street	Westbound	Left
Oxford Street E 55 m east of Waterloo Street	Eastbound	Left
Oxford Street W with Rathowen Street	Eastbound	Right
Oxford Street W with Rathowen Street	Westbound	Left
Oxford Street E a point 36 m west of Richmond Street	Westbound	Left
Piccadilly Street with Richmond Street	Westbound	Left

Piccadilly Street with St. George Street	Westbound	Left
Piccadilly Street with Wellington Street	Eastbound	Straight through
Piccadilly Street with Wellington Street	Westbound	Straight through & Left
Pomeroy Lane (north leg) with Raleigh Boulevard (north leg)	Southbound	Left
Pomeroy Lane with Southdale Road W	Northbound	Left
Power Street with Highbury Avenue N	Eastbound	Right (3:00 a.m. to 6:00 p.m. Monday-Friday)
Princess Avenue with Waterloo Street	Southbound	Left (on red traffic signal light)
Quebec Street with Lorne Avenue	Northbound	Left (on red traffic signal light)
Queens Avenue with English Street	Westbound	Left (on red traffic signal light)
Queens Avenue at Colborne Street	Westbound	Right
Queens Avenue with Ridout Street N	Westbound	Left (on red traffic signal light)
Raleigh Boulevard with Pomeroy Lane	Eastbound	Left
Raleigh Boulevard with Tilbury Lane	Westbound	Left
Rathowen Street with Oxford Street W	Northbound	Left
Regent Street with Adelaide Street N	Eastbound	Straight through and Left
Richmond Street with Dundas Street	Northbound & Southbound	Left & Right
Richmond Street a point 40 m south of C.P. Railway tracks	Southbound	Left
Richmond Street with Mayfair Drive	Southbound	Left
Richmond Street with N Centre Road	Northbound & Southbound	“U” Turn
Richmond Street, that portion from Oxford Street E to Horton Street E	Northbound & Southbound	“U” Turn
Richmond Street with York Street	Southbound	Left (7:30 a.m. to 9:00 a.m. & 4:00 p.m. to 6:00 p.m. Monday- Friday)
Ridout Street N with Dundas Street	Southbound	Left (Except bicycles)
Ridout Street S with Tecumseh Avenue E	Southbound	Left (on red traffic signal light)
Ridout Street North at a point 98 m north of Albert Street with Blackfriars Street	Northbound	Right
Ridout Street N with King Street	Northbound	Right (on red traffic signal light)
Ridout Street N with King Street	Southbound	Left (on red traffic signal light)
Riverside Drive a point 95 m east of Wilson Avenue	Westbound	“U” Turn
Rosecliffe Terrace with Commissioners Road W	Southbound	Right (Except Busses) (7:00 a.m. to 9:00 a.m. & 4:00 p.m. to 6:00 p.m.)
Salisbury Street with Quebec Street	Eastbound	Left
Sarnia Road with Middlewoods Drive	Eastbound and Westbound	“U” Turn
Sarnia Road with Chapman Avenue	Southbound	Left (on red traffic signal light)
Sarnia Road with Rippleton Avenue	Westbound	Left (on red traffic signal light)
Sarnia Road with Wonderland Road N	Eastbound & Westbound	“U” Turn

Sarnia Road a point 125 m west of Wonderland Road N	Westbound	"U" Turn
Sarnia Road with Aldersbrook Road	Westbound	"U" Turn
Sarnia Road with Chapman Court	Westbound	"U" Turn
Settlement Trail (north leg) with Old Garrison Boulevard	Southbound	Left
South Street with Wellington Street	Westbound	Left
Southdale Road W with Farnham Road	Eastbound	Left (Except Busses) (7:00 a.m. to 9:00 a.m.)
Southdale Road W with Pomeroy Lane	Westbound	Left
Southdale Road W with Tillman Road	Eastbound	Left (Except Busses) (7:00 a.m. to 9:00 a.m.)
Springbank Drive with Trowbridge Avenue	Eastbound	Left (on red traffic signal light)
Stanley Street with Wharncliffe Road S	Westbound	Left
Sunningdale Road E with Gough Avenue	Eastbound	Left
Talbot Street with Central Avenue	Northbound	Left (on red traffic signal light)
Talbot Street with King Street	Northbound	Right
Tilbury Lane with Raleigh Boulevard (south leg)	Northbound	Left
Veteran's Memorial Parkway with Bradley Avenue	Northbound & Southbound	"U" Turn
Waterloo Street with King Street	Northbound	Right
Waterloo Street with Piccadilly Street	Southbound	Left (7:00 a.m. to 6:00 p.m. Monday-Friday)
Wellingsboro Road with Southdale Road E	Northbound	Left
Wellington Road a point 100 m south of Commissioners Road E	Southbound	"U" Turn
Wellington Road with Emery Street East	Northbound	Left
Wellington Road with Bond Street	Southbound	Left
Wellington Street	Northbound	Left (Except bicycles)
Wellington Street	Southbound	Right (Except bicycles)
Wellington Street with Oxford Street E	Northbound & Southbound	Straight through and Left
Wellington Street at Piccadilly Street	Southbound	Left
Wellington Street a point 10 m south of Piccadilly Street	Southbound	"U" Turn
Wellington Street with York Street	Southbound	Left
Western Road with Essex Street	Southbound	Left (on red traffic signal light)
Western Road with access to 339 Windermere Road	Southbound	Left (Except Emergency Vehicles)
Wharncliffe Road N with Blackfriars Street	Southbound	Left (on red traffic signal light)
Wharncliffe Road N with Blackfriars Street	Northbound	(Right on red traffic signal light)
Wharncliffe Road S with Elmwood Avenue E	Northbound	Right
Wharncliffe Road S with Elmwood Avenue W	Southbound	Left
Wharncliffe Road S with Emery Street E	Northbound	Left (7:30 a.m. to 9:00 a.m. & 4:00 p.m. to 6:00 p.m. Monday to Friday)
Wharncliffe Road S with Emery Street W	Southbound	Left (7:30 a.m. to 9:00 a.m. & 4:00 p.m. to 6:00 p.m. Monday to Friday)

Wharncliffe Road N with Essex Street	Northbound	Right (on red traffic signal light)
Wharncliffe Road S with Euclid Avenue	Southbound	Left
Wharncliffe Road S with Horton Street E	Northbound & Southbound	Left
Wharncliffe Road N a point 7 m north of Palmer Street	Southbound	U Turn
Wharncliffe Road S with Riverview Avenue	Northbound	Left (on red traffic signal light)
William Street with Cheapside Street	Northbound & Southbound	Straight through and Left
William Street with Harrison Crescent	Northbound	Left
William Street with Harrison Crescent	Southbound	Right
Wonderland Road N with Attawandaron Gate	Southbound	Left
Wonderland Road N with Aldersbrook road	Northbound & Southbound	"U" Turn
Wonderland Road N with Sarnia Road	Northbound & Southbound	"U" Turn
York Street with Clarence Street	Westbound	Left
York Street, that portion from Richmond Street to Clarence Street	Eastbound & Westbound	"U" Turn

SCHEDULE 12 - DESIGNATED LANE MOVEMENTS

1-Highway	2-Between	3-Lane
Adelaide Street N	A point 44 m north of Commissioners Road E	Commissioners Road E 2 nd & 3 rd lane from west
Commissioners Road E	Wellington Road	A point 70 m east of Wellington Road 4 th & 5 th lanes from north
Dundas Street	A point 43 m west of Adelaide Street N	Adelaide St N 1 st lane from south
Dundas Street	A point 93 m west of Ridout Street N to Ridout Street N	1 st lane from south
Dundas Street	A point 93 m west of Ridout Street N to Ridout Street N	2 nd lane from south
Dundas Street	Wellington Street to 260 m west of Wellington Street	1 st lane from north
Dundas Street	Wellington Street to 260 m west of Wellington Street	2 nd lane from north
Grand Avenue	A point 30 m west of Wellington Road	Wellington Road 1 st & 2 nd lanes from south
Grey Street	A point 46 m east of Wellington Street	Wellington Street 1 st & 2 nd lanes from south
Southbound ramp from Highbury Avenue S to Commissioners Road E	A point 123 m south of Commissioners Rd E	Commissioners Road E Easterly Lane
Eastbound ramp from Highway 401 to Highbury Avenue S	A point 30 m west of Highbury Avenue S	Highbury Avenue S 1 st & 2 nd lanes from north
King Street	A point 68 m west of Talbot Street	Talbot Street 1 st lane from north
Oxford Street W	Wonderland Road N	1 st lane from north
Platt's Lane	A point 30 m south of Western Road	Western Road 1 st & 2 nd lanes from east
Queens Avenue	Richmond Street	1 st lane from north
Queens Avenue	Talbot Street	1 st lane from north
Queens Avenue	Ridout Street N	A point 23 m east of Ridout Street 1 st & 2 nd lanes from south
Regent Street	A point 10 m west of Adelaide Street N	Adelaide Street N 1 st lane from south
Ridout Street N	A point 52 m north of King Street	King Street 1 st & 2 nd lanes from east
Western Road	A point 35 m west of Richmond Street	Richmond Street 1 st & 2 nd lane from south
Wharncliffe Road S	Horton Street	A point 65 m south of Horton Street E easterly
Wellington Street	Wolfe Street	Central Avenue 2 nd lane from east

SCHEDULE 13 – RESERVED LANES

1-Highways	2-Between	3-Lane	4-Time/Day	5-Direction	6-Class/Type of Vehicle
Adelaide Street N	A point 300m north of Grenfell at Drive to Sunningdale Road E	1 st lane from east	Anytime	Northbound	Bicycle
Adelaide Street N	Sunningdale Road E to Phillbrook Drive	1 st lane from west	Anytime	Southbound	Bicycle
Adelaide Street S	Osgoode Drive (north intersection) to Newbold Street	1 st lane from east	Anytime	Northbound	Bicycle
Adelaide Street S	Osgoode Drive (north intersection) to Newbold Street	1 st lane from west	Anytime	Southbound	Bicycle
Baseline Road W	McGregor Avenue to Cotswold Gate	1 st lane from	Anytime	Westbound	Bicycle
Baseline Road W	McGregor Avenue to Cotswold Gate	1 st lane from	Anytime	Eastbound	Bicycle
Blackfriars Street	a point 24 m east of Napier Street to Ridout Street N	1 st lane from the north	Anytime	Northbound	Bicycle
Brydges Street	Egerton Street to Highbury Avenue N	1 st Lane from south	Anytime	Eastbound	Bicycle
Brydges Street	Highbury Avenue N to Egerton Street	1 st Lane from north	Anytime	Westbound	Bicycle
Byron Baseline Road	Wickerson Road to Colonel Talbot Road	1 st lane from south	Anytime	Eastbound	Bicycle
Byron Baseline Road	North Street to Wickerson Road	1 st lane from north	Anytime	Westbound	Bicycle
Cheapside Street	Adelaide Street N to McNay Street	1 st lane from South	Anytime	Eastbound	Bicycle
Cheapside Street	Highbury Avenue N to Fanshawe College Boulevard	1 st lane from South	Anytime	Eastbound	Bicycle
Cheapside Street	Highbury Avenue N to Fanshawe College Boulevard	1 st lane from North	Anytime	Westbound	Bicycle
Cheapside Street	McNay Street to Adelaide Street N	1 st lane from North	Anytime	Westbound	Bicycle
Cheapside Street	Richmond Street to St. George Street	1 st lane from north	Anytime	Westbound	Bicycle
Cheapside Street	St. George Street to Richmond Street	1 st lane from south	Anytime	Eastbound	Bicycle
Clarke Road	Firestone Boulevard to a point 190m south of Trafalgar Road	1 st lane from East	Anytime	Northbound	Bicycle

Clarke Road	Firestone Boulevard to a point 190m south of Trafalgar Road	1 st lane from West	Anytime	Southbound	Bicycle
Colborne Street	Grey Street to Nelson Street	1 st lane from east	Anytime	Northbound	Bicycle
Colborne Street	Grey Street to Nelson Street	1 st lane from west	Anytime	Southbound	Bicycle
Colborne Street	Dufferin Avenue to Horton Street E	1 st lane from west	Anytime	Southbound	Bicycle
Colborne Street	Horton Street East to Dufferin Avenue	1 st lane from east	Anytime	Northbound	Bicycle
Colborne Street	Queens Avenue & Horton Street E	1 st lane from West	Anytime	Southbound	Bicycle
Commissioners Road E	Highbury Avenue s & Meadowlily Road S	1 st lane from North	Anytime	Westbound	Bicycle
Commissioners Road E	Highbury Avenue S & Meadowgate Boulevard	1 st lane from South	Anytime	Eastbound	Bicycle
Commissioners Road E	Northbound Ramp Highbury Avenue S & Southbound ramp Highbury Avenue S	1 st lane from North	Anytime	Westbound	Bicycle
Commissioners Road W	Reynolds Road to 181m west of Boler Road	1 st lane from South	Anytime	Eastbound	Bicycle
Commissioners Road W	Halls Mills Road to 531m west of Halls Mills Road	1 st lane from South	Anytime	Westbound	Bicycle
Dundas Street	Riverside Drive to a point 75m west of Ridout Street N	1 st land from south	Anytime	Eastbound	Bicycle
Egerton Street	Thames River (south branch) to Vauxhall Street	1 st lane from east	Anytime	Northbound	Bicycle
Egerton Street	Vauxhall Street to Thames River (south branch)	1 st lane from west	Anytime	Southbound	Bicycle
Egerton Street	32 m south of Ormsby Street to Dundas Street	1 st lane from east	Anytime	Northbound	Bicycle
Egerton Street	Dundas Street to 32 m south of Ormsby Street	1 st lane from west	Anytime	Southbound	Bicycle
Elmwood Avenue E	Wortley Road to 48m east of Wharncliffe Road S	1 st lane from north	Anytime	Westbound	Bicycle
English Street	Dundas Street to Queens Avenue	1 st Lane from east	Anytime	Northbound	Bicycle

English Street	Queens Avenue to Dundas Street	1 st Lane from west	Anytime	Southbound	Bicycle
Fanshawe Park Road E	McLean Drive to a point 145m west of Highbury Avenue N	1 st lane from south	Anytime	Eastbound	Bicycle
Fanshawe Park Road E	A point 145m west of Highbury Avenue N to Highbury Avenue N	2 nd lane from south	Anytime	Eastbound	Bicycle
Fanshawe Park Road E	Highbury Avenue N to a point 275 m east of Highbury Avenue N	1 st lane from south	Anytime	Eastbound	Bicycle
Fanshawe Park Road E	A point 275m east of Highbury Avenue N to a point 140 m east of Highbury Avenue N	1 st lane from north	Anytime	Westbound	Bicycle
Fanshawe Park Road W	A point 450m east of Wonderland Road N & Dalmagarry Road	1 st lane from South	Anytime	Eastbound	Bicycle
Fanshawe Park Road W	Dalmagarry Road to a point 450m east of Wonderland Road N	1 st lane from North	Anytime	Westbound	Bicycle
Fanshawe Park Road E	A point 140m east of Highbury Avenue N to Highbury Avenue N	2 nd lane from North	Anytime	Westbound	Bicycle
Fanshawe Park Road E	Highbury Avenue N to a point 160 m west of Highbury Avenue N	1 st lane from north	Anytime	Westbound	Bicycle
Fanshawe Park Road E	A point 160m west of Highbury Avenue N to a point 260 west of Highbury Avenue N	2 nd lane from north	Anytime	Westbound	Bicycle
Fanshawe Park Road E	A point 300m west of Highbury Avenue N to McLean Drive	1 st lane from north	Anytime	Westbound	Bicycle
Fanshawe College Boulevard	Oxford Street E to Cheapside Street	1 st lane from east	Anytime	Northbound	Bicycle
Fanshawe College Boulevard	Cheapside Street to 100 m north of Oxford Street E	1 st lane from west	Anytime	Southbound	Bicycle
Fanshawe College Boulevard	100 m north of Oxford Street E to Oxford Street E	2 nd lane from west	Anytime	Southbound	Bicycle
Hamilton Road	Hale Street to Gore Road	1 st lane from North	Anytime	Westbound	Bicycle
Highbury Avenue N	Thames River (north branch) to a point 140m from east, north of Killarney Road	1 st lane	Anytime	Northbound	Bicycle

Highbury Avenue N	Thames River (north branch) to a point 140 m from west, north of Killarney Road	1 st lane	Anytime	Southbound	Bicycle
Highbury Avenue N	Blackwell Boulevard to a point 140m north of Fanshawe Park Road E	1 st lane from the west	Anytime	Southbound	Bicycle
Highbury Avenue N	A point 140m north of Fanshawe Park Road E to Fanshawe Park Road E	2 nd lane from west	Anytime	Southbound	Bicycle
Highbury Avenue N	Fanshawe Park Road E to Killarney Road	1 st lane from west	Anytime	Southbound	Bicycle
Highbury Avenue N	Killarney Road to a point 170m south of Fanshawe Park Road E	1 st lane from east	Anytime	Northbound	Bicycle
Highbury Avenue N	A point 170m south of Fanshawe Park Road E to Fanshawe Park Road E	2 nd lane from east	Anytime	Northbound	Bicycle
Highbury Avenue N	Fanshawe Park Road E to Blackwell Boulevard	1 st lane from east	Anytime	Northbound	Bicycle
Hyde Park Road	Oxford Street W to 100m north of Sarnia Road	1 st lane from east	Anytime	Northbound	Bicycle
Hyde Park Road	545m north of Fitzwilliam Boulevard to Oxford Street W	1 st lane from west	Anytime	Southbound	Bicycle
King Street	Thames Street & Ridout Street N	1 st lane from North	Anytime	Westbound	Bicycle
King Street	Thames Street & Rectory Street	1 st lane from South	Anytime	Eastbound	Bicycle
Kipps Lane	Adelaide Street N Arbour Glen Crescent (east intersection)	1 st lane from south	Anytime	Eastbound	Bicycle
Kipps Lane	Adelaide Street N to Arbour Glen Crescent (east intersection)	1 st lane from North	Anytime	Westbound	Bicycle
Nixon Avenue	Southdale Road E to 33m north of Eden Avenue	1 st lane from east	Anytime	Northbound	Bicycle
Nixon Avenue	Southdale Road E to Ferndale Avenue	1 st lane from west	Anytime	Southbound	Bicycle
Oxford Street E	Second Street to First Street	1 st lane from South	Anytime	Eastbound	Bicycle

Oxford Street E	Second Street to First Street	1 st lane from North	Anytime	Westbound	Bicycle
Oxford Street W	Commissioners Road W to Hyde Park Road	1 st lane from south	Anytime	Eastbound	Bicycle
Oxford Street W	Hyde Park Road to Commissioners Road W	1 st lane from north	Anytime	Westbound	Bicycle
Platt's Lane	Western Road to Oxford Street W	1 st lane from west	Anytime	Southbound	Bicycle
Platt's Lane	Western Road to Oxford Street W	1 st lane from east	Anytime	Northbound	Bicycle
Pond Mills Road	Burlington Gate to a point 340m north of Cleveland Avenue	1 st lane from east	Anytime	Northbound	Bicycle
Pond Mills Road	Burlington Gate to a point 340m north of Cleveland Avenue	1 st lane from west	Anytime	Southbound	Bicycle
Pond Mills Road	Banbury Road to Pond View Road	1 st lane from west	Anytime	Southbound	Bicycle
Pond Mills Road	Banbury Road to Pond View Road	1 st lane from east	Anytime	Northbound	Bicycle
Quebec Street	Elias Street to Salisbury Street	1 st lane from east	Anytime	Northbound	Bicycle
Quebec Street	Elias Street to Salisbury Street	1 st lane from west	Anytime	Southbound	Bicycle
Quebec Street	Queens Avenue to Mornington Avenue	1 st lane from east	Anytime	Northbound	Bicycle
Quebec Street	Mornington Avenue to a point 34m north of Princess Avenue	1 st lane from west	Anytime	Southbound	Bicycle
Quebec Street	A point 34m north of Princess Avenue to Princess Avenue	2 nd lane from west	Anytime	Southbound	Bicycle
Quebec Street	Princess Avenue to Queens Avenue	1 st lane from West	Anytime	Southbound	Bicycle
Queens Avenue	Adelaide Street N to Peter Street	1 st lane from north	Monday to Saturday	Northbound	Bicycle
Queens Avenue	Maitland Street to Waterloo Street	1 st lane from north	Anytime	Westbound	Bicycle
Queens Avenue	Adelaide Street N to Peter Street	1 st lane from north	Anytime	Westbound	Bicycle
Queens Avenue	Maitland Street to Waterloo Street	1 st lane from north	Anytime	Westbound	Bicycle

Queens Avenue	Colborne Street to Waterloo Street	1 st lane from north	Monday to Saturday	Westbound	Bicycle
Ridout Street S	108m north of Commissioners Road E to 90m south of the Thames River (south branch)	1 st lane from east	Anytime	Northbound	Bicycle
Ridout Street N	Blackfriars Street to Albert Street	1 st lane from the north	Anytime	Northbound	Bicycle
Ridout Street N	A point 55m south of Dundas Street to Dundas Street	1 st lane from west	Anytime	Southbound	Transit
Riverside Drive	Woodward Avenue to Dundas Street	1 st lane from south	Anytime	Eastbound	Bicycle
Riverside Drive	Queens Avenue to Woodward Avenue	1 st lane from north	Anytime	Westbound	Bicycle
Riverside Drive	Wonderland N to 444m east of Old Riverside Drive	1 st lane from south	Anytime	Eastbound	Bicycle
Riverside Drive	Beaverbrook Avenue to Wonderland Road N	1 st lane from north	Anytime	Westbound	Bicycle
Sanatorium Road	Oxford Street W to Riverside Drive	1 st lane from west	Anytime	Southbound	Bicycle
Sanatorium Road	Oxford Street W to Riverside Drive	1 st lane from east	Anytime	Northbound	Bicycle
Sandford Street	Cheapside Street to Huron Street	1 st lane from east	Anytime	Northbound	Bicycle
Sandford Street	Huron Street to Cheapside Street	1 st lane from west	Anytime	Southbound	Bicycle
Sarnia Road	Aldersbrook Road to a point 100m east of Oakcrossing Gate	1 st lane from south	Anytime	Eastbound	Bicycle
Sarnia Road	Wonderland Road N to Castlegrove Boulevard (east intersection)	1 st lane from south	Anytime	Eastbound	Bicycle
Sarnia Road	Sleightholme Avenue to 188 m east of Wonderland Road N	1 st lane from north	Anytime	Westbound	Bicycle
Sarnia Road	188 m east of Wonderland Road N to Wonderland Road N	2 nd lane from north	Anytime	Westbound	Bicycle

Sarnia Road	280 m east of Wonderland Road N to 198 m east of Wonderland Road N	4 th lane from north	Anytime	Westbound	Bus
Sarnia Road	188 m east of Wonderland Road N to Wonderland Road N	5 th lane from north	Anytime	Westbound	Bus
Southdale Road W	235m east of Wonderland Road S to Wharncliffe Road S	1 st lane from south	Anytime	Eastbound	Bicycle
Southdale Road W	Wharncliffe Road S to 277m east of Wonderland Road S	1 st lane from north	Anytime	Westbound	Bicycle
St. George Street	Victoria Street to Cheapside Street	1 st lane from west	Anytime	Southbound	Bicycle
Thompson Road	Adelaide Street N to Pond Mills Road	1 st lane from South	Anytime	Eastbound	Bicycle
Thompson Road	Adelaide Street N to Pond Mills Road	1 st lane from North	Anytime	Westbound	Bicycle
Trafalgar Street	Hyla Street to Highbury Avenue N	1 st lane from south	Anytime	Eastbound	Bicycle
Trafalgar Street	Ash Street to Highbury Avenue N	1 st lane from north	Anytime	Westbound	Bicycle
Upper Queen Street	33m north of Eden Avenue to 135m north of Commissioners Road E	1 st lane from east	Anytime	Northbound	Bicycle
Upper Queen Street	135m north of Commissioners Road E to Ferndale Avenue	1 st lane from west	Anytime	Southbound	Bicycle
Western Road	A point 635m north of Phillip Aziz Avenue to a point 80m west of Richmond St	1 st lane from east	Anytime	Northbound	Bicycle
Western Road	A point 135m west of Richmond Street to a point 635m north of Sarnia Road	1 st lane from west	Anytime	Southbound	Bicycle
White Oak Road	Dingman Drive to a point 110m north of Blackie Road	1 st lane from east	Anytime	Northbound	Bicycle
White Oak Road	Dingman Drive to a point 110m north of Blackie Road	1 st lane from west	Anytime	Southbound	Bicycle
White Oak Road	Exeter Road to Southdale Road E	1 st lane from east	Anytime	Northbound	Bicycle

White Oak Road	Southdale Road E to Exeter Road	1 st lane from west	Anytime	Southbound	Bicycle
Windermere Road	Adelaide Street N to Richmond Street	1 st Lane from north	Anytime	Westbound	Bicycle
Windermere Road	Richmond Street to Adelaide Street N	1 st Lane from south	Anytime	Eastbound	Bicycle
Wonderland Road N	Oxford Street W to Riverside Drive	1 st land from west	Anytime	Southbound	bicycle
Wonderland Road N	Oxford Street W to Riverside Drive	1 st land from east	Anytime	Northbound	Bicycle
Wonderland Road N	Gainsborough Road to a point 20m North of Aldersbrook Road	1 st land from east	Anytime	Northbound	Bicycle
Wonderland Road N	A point 20m north of Aldersbrook Road to Fanshawe Park Road W	2 nd lane from east	Anytime	Northbound	Bicycle
Wonderland Road N	Fanshawe Park Road W to a point 140m north of street	1 st land from east	Anytime	Northbound	Bicycle
Wonderland Road N	A point 160m north of Fanshawe Park Road W to Fanshawe Park Road W	1 st lane from west	Anytime	Southbound	Bicycle
Wonderland Road N	Fanshawe Park Road W to Aldersbrook Road	2 nd land from west	Anytime	Southbound	Bicycle
Wonderland Road N	Aldersbrook Road to a point 135m North of Blackacres Boulevard	1 st lane from West	Anytime	Southbound	Bicycle
Wonderland Road N	A point 135m north of Blackacres Boulevard to Blackacres Boulevard	2 nd lane from west	Anytime	Southbound	Bicycle
Wonderland Road N	Blackacres Boulevard to a point 155 m north of Gainsborough Road	1 st land from west	Anytime	Southbound	Bicycle
Wonderland Road N	A point 155m north of Gainsborough Road to Gainsborough Road	1 st lane from west	Anytime	Southbound	Bicycle
Wonderland Road N	Eagletrace Drive to Sunningdale Road W	1 st lane from east	Anytime	Northbound	Bicycle
Wonderland Road N	Sunningdale Road W to 440m north of Medway Park Drive	1 st lane from west	Anytime	Southbound	Bicycle

Woodward Avenue	Oxford Street W to a point 90m north of Riverside Drive	1 st lane from east	Anytime	Southbound	Bicycle
Woodward Avenue	Oxford Street W to a point 90m north of Riverside Drive	1 st lane from west	Anytime	Northbound	Bicycle

SCHEDULE 14 – STOP SIGN LOCATIONS

1- Traffic	2-Street	3-Intersection
Eastbound & Westbound	Admiral Drive	Bonaventure Drive
Eastbound & Westbound	Admiral Drive	Carlyle Drive
Northbound & Southbound	Admiral Drive	Kipling Avenue (east intersection)
Eastbound & Westbound	Admiral Drive	Wexford Avenue (west intersection)
Eastbound & Westbound	Agathos Street	Edgevalley Road
Southbound	Aldersbrook Gate	Aldersbrook Road
Eastbound & Westbound	Aldersbrook Road	Aldersbrook Gate
Northbound & Southbound	Aldersbrook Road	Blackacres Boulevard
Northbound & Southbound	Aldersbrook Road	Brunswick Avenue
Northbound & Southbound	Aldersbrook Road	Hawthorne Road
Northbound & Southbound	Aldersbrook Road	Lawson Road
Eastbound & Westbound	Ambleside Drive	Corley Drive
Eastbound & Westbound	Ambleside Drive	Derwent Road
Eastbound & Westbound	Ambleside Drive	Hillside Drive
Eastbound & Westbound	Ambleside Drive	Pinnacle Parkway
Eastbound & Westbound	Ambleside Drive (south intersection)/Grangeover Avenue	Grangeover Crescent
Northbound & Southbound	Andover Drive	Elmgrove Crescent
Northbound & Southbound	Andover Drive	Pine Valley Drive
Northbound & Southbound	Andover Drive	Village Green Avenue
Northbound & Southbound	Andover Drive	Viscount Road
Northbound	Angus Road	Doon Drive
Eastbound	Annadale Drive	Wychwood Park
Southbound	Apache Lane	Chippewa Drive
Northbound	Apricot Drive	Cherryhaven Drive
Southbound	Apricot Place	Cherryhaven Drive
Westbound	Arbour Glen Crescent	Arbour Glen Crescent
Northbound	Arbour Glen Crescent (west intersection)	Arbour Glen Crescent
Southbound	Arbour Glen Crescent (west intersection)	Kipps Lane
Eastbound	Ashbury Avenue (south intersection)	Millbank Drive
Northbound & Southbound	Ashland Avenue	King Street
Northbound & Southbound	Ashland Avenue	Wilton Avenue
Westbound	Ashley Crescent (north intersection)	Jalna Boulevard
Eastbound	Askin Street	Wortley Road
Eastbound	Attawandaron Gate	Attawandaron Road
Eastbound	Auto Mall Avenue	Crumlin Side Road
Northbound & Southbound	Avondale Road	Dumont Street
Eastbound & Westbound	Baker Street	Belgrave Avenue
Eastbound & Westbound	Baker Street	Langley Street
Eastbound	Bakervilla Street	Savoy Street
Northbound	Bakervilla Street	Tripp Drive

Eastbound	Bakervilla Street	Westpoint Heights
Westbound	Bakervilla Street	Westpoint Heights
Southbound	Bancroft Road	Bow Street
Northbound	Bancroft Road	Hudson Drive
Eastbound & Westbound	Barclay Road	Cranbrook Road
Eastbound	Barclay Road	Farnham Road
Eastbound & Westbound	Barclay Road	Kinnear Crescent
Northbound & Southbound	Barker Street	Cheapside Street
Northbound	Barker Street	Kipps Lane
Northbound & Southbound	Barker Street	Melsandra Avenue
Northbound & Southbound	Barrymount Avenue	Clermont Avenue
Eastbound & Westbound	Base Line Road E	Cathcart Street
Eastbound & Westbound	Base Line Road E	Edward Street
Eastbound & Westbound	Base Line Road E	High Street
Eastbound & Westbound	Base Line Road E	Wortley Road
Eastbound & Westbound	Base Line Road W	Beachwood Avenue
Eastbound & Westbound	Base Line Road W	McGregor Avenue
Northbound & Southbound	Base Line Road W	Robin Road
Eastbound	Bathurst Street	Adelaide St N ramp
Eastbound & Westbound	Bathurst Street	Maitland Street
Eastbound	Bathurst Street	Wellington Street
Eastbound & Westbound	Bathurst Street	William Street
Northbound	Bayham Lane	Raleigh Boulevard
Northbound & Southbound	Beachwood Avenue	Base Line Road W
Northbound	Beachwood Avenue	Ridgewood Crescent
Northbound & Southbound	Beachwood Avenue	Southcrest Drive
Eastbound	Beaverbrook Avenue	Horizon Drive
Westbound	Beaverbrook Avenue	Horizon Drive
Northbound & Southbound	Beaverbrook Drive	Proudfoot Lane (south intersection)
Eastbound & Westbound	Beaverbrook Drive	Capulet Lane
Northbound	Beech Drive	Outer Drive
Northbound	Belfield Street	Kipps Lane
Northbound & Southbound	Belfield Street	Monsarrat Avenue
Northbound & Southbound	Belgrave Avenue	Baker Street
Northbound & Southbound	Belgrave Avenue	Emery Street E
Northbound	Belgrave Avenue	Grand Avenue
Northbound & Southbound	Belgrave Avenue	Tecumseh Avenue E
Northbound & Southbound	Belgrave Avenue	Windsor Avenue
Westbound	Belmont Avenue	Notre Dame Drive
Eastbound & Westbound	Belmont Drive	St. Lawrence Blvd
Westbound	Berkley Crescent	Redford Road
Eastbound	Berkley Crescent	Uplands Drive
Eastbound & Westbound	Berkshire Drive	Gardenwood Drive
Northbound & Southbound	Berkshire Drive	Robin Road
Eastbound & Westbound	Berkshire Drive	Topping Lane
Southbound	Berryhill Drive	Chambers Avenue
Westbound	Berryhill Drive	Elderberry Avenue
Northbound	Bessemer Road	Newbold Street

Northbound & Southbound	Beverley Street	Raywood Avenue
Westbound	Bexhill Drive (south leg)	Millbank Drive
Northbound	Black Rail Terrace	Tibet Butler Boulevard
Eastbound & Westbound	Blackacres Boulevard	Aldersbrook Road
Northbound & Southbound	Blackacres Boulevard	Hawthorne Road
Eastbound	Blackfriars Street	Wharncliffe Road N
Northbound	Blackmaple Crescent (east intersection)	Townsend Drive
Northbound & Southbound	Blue Forest Drive	Concord Crescent/ Concord Road (south intersection)
Westbound	Blue Jay Drive	Chambers Avenue
Southbound	Bluebell Road	Skyline Avenue
Southbound	Boler Road	Southdale Road W
Southbound	Bonaparte Drive	Napoleon Drive
Northbound & Southbound	Bonaventure Drive	Admiral Drive
Northbound & Southbound	Bonaventure Drive	Napoleon Drive
Northbound & Southbound	Bonaventure Drive (south leg)	Moreau Crescent
Southbound	Bonder Road	Bradley Avenue
Northbound & Southbound	Boullee Street	Cheapside Street
Northbound & Southbound	Bourdeau Road	Purcell Drive
Westbound	Bournemouth Drive	Marconi Gate
Westbound	Bournemouth Drive	Railton Avenue
Eastbound	Bow Street	Bancroft Road
Southbound	Bow Street	Marconi Boulevard
Northbound & Southbound	Bow Street	Noel Avenue
Eastbound & Westbound	Brady Drive	Canadian National Railway, Mile 10.12 Talbot Spur, Dundas Subdivision
Northbound	Bramblewood Street	Birchwood Drive
Eastbound & Westbound	Bramblewood Street	Bramblewood Place
Northbound & Southbound	Brandy Lane	Lawson Road
Westbound	Brant Street	Balmoral Avenue
Westbound	Brash Drive	Frontier Avenue
Eastbound	Brash Drive	Regiment Road
Eastbound	Brayford Avenue	Brayford Crescent
Northbound & Southbound	Brayford Avenue	Tibet Butler Boulevard
Eastbound	Brayford Crescent (north & south intersections)	Ironwood Road
Eastbound	Brentwood Crescent	Middlewoods Drive
Northbound	Brescia Lane	Ramsey Road
Northbound & Southbound	Briarhill Avenue	Kipps Lane
Northbound & Southbound	Briarhill Avenue	Melsandra Avenue
Westbound	Bridgehaven Drive	Saddlerock Avenue
Eastbound & Westbound	Briscoe Street	Wortley Road
Eastbound & Westbound	Briscoe Street E	Cathcart Street
Eastbound & Westbound	Briscoe Street E	Edward Street
Northbound	Brookside Street	Hayes Street
Eastbound	Bruce Street	Wortley Road
Southbound	Brunson Way	Tibet Butler Boulevard

Eastbound & Westbound	Brunswick Avenue	Aldersbrook Road
Northbound	Brushland Crescent	Brash Drive (east and west legs)
Eastbound	Burlington Street	Burlington Crescent
Westbound	Buttercup Court	Louise Boulevard
Eastbound & Westbound	Byron Base Line Road	Griffith Street (west intersection)
Eastbound & Westbound	Byron Base Line Road	Griffith Street/Lansing Avenue
Eastbound & Westbound	Byron Base Line Road	North Street/Colonel Talbot Road
Eastbound & Westbound	Byron Baseline Road	Wickerson Road
Northbound	Byronhills Drive	Cherryhaven Drive
Westbound	Callingham Court	Quarrier Road
Westbound	Callingham Drive	Quarrier Road
Northbound & Southbound	Campbell Street	David Street
Southbound	Campbell Street	Sunray Avenue
Northbound & Southbound	Capulet Lane	Beaverbrook Drive
Southbound	Carfrae Crescent	Grand Avenue
Southbound	Carlyle Drive	Admiral Drive
Eastbound	Carnegie Lane	Edwin Drive (east intersection)
Eastbound	Carnforth Road	Grasmere Crescent
Northbound	Castle Drive	Wavell Street
Northbound	Castleton Road	Roxburgh Road
Northbound & Southbound	Cathcart Street	Briscoe Street E
Northbound & Southbound	Cathcart Street	Duchess Avenue
Northbound & Southbound	Cathcart Street	Elmwood Avenue E
Northbound & Southbound	Cathcart Street	Emery Street E
Southbound	Cathcart Street	Base Line Road E
Northbound & Southbound	Cathcart Street	Tecumseh Avenue E
Northbound	Cedarwood Crescent (east & west intersections)	Cedarwood Road
Eastbound	Cedarwood Road	Guildwood Boulevard
Westbound	Cedarwood Road	Guildwood Boulevard
Eastbound & Westbound	Central Avenue	Maitland Street
Eastbound & Westbound	Central Avenue	William Street
Northbound	Chalkstone Drive	Jalna Boulevard
Northbound	Chambers Avenue	Skyline Avenue
Eastbound & Westbound	Chambers Avenue	Hastings Drive
Northbound	Chantry Place	Plane Tree Drive
Eastbound & Westbound	Cheapside Street	Barker Street
Eastbound & Westbound	Cheapside Street	Boullee Street
Westbound	Cheapside Street	St. George Street
Eastbound & Westbound	Cheapside Street	Wellington Street
Northbound & Southbound	Cheltenham Road	Manchester Road
Southbound	Chelton Road	Green Gables Road
Northbound & Southbound	Chelton Road	Meadowgate Blvd
Westbound	Cherryhaven Drive	Apricot Drive
Eastbound	Cherryhaven Drive	Byronmanor Road
Northbound	Cherryhill Boulevard	Cherryhill Circle
Eastbound & Westbound	Cherryhill Circle	Cherryhill Boulevard
Southbound	Cherryhill Circle (east leg)	Cherryhill Place

Northbound	Cherryhill Circle (west leg)	Westfield Drive
Eastbound & Westbound	Chiddington Avenue	Chiddington Gate
Westbound	Chiddington Avenue	Upper Queen Street
Eastbound & Westbound	Chiddington Avenue (south intersection)	Huntingdon Drive
Northbound	Chiddington Gate	Chiddington Avenue
Southbound	Chiddington Gate	Wilkins Street
Eastbound	Chippendale Crescent	King Edward Avenue (south leg)
Westbound	Chippewa Drive	Sandford Street
Southbound	Christopher Court	Deveron Crescent
Eastbound & Westbound	Churchill Avenue	Winnipeg Boulevard
Southbound	Clarence Street	Angel Street
Westbound	Clermont Avenue	North Vernon Avenue
Eastbound & Westbound	Clermont Avenue	Barrymount Avenue
Northbound & Southbound	Colborne Street	Grey Street
Northbound & Southbound	Colborne Street	Grosvenor Street
Northbound & Southbound	Colborne Street	Hill Street
Northbound	Colborne Street	Huron Street
Northbound & Southbound	Colborne Street	Pall Mall Street
Northbound & Southbound	Colborne Street	Regent Street
Northbound & Southbound	Colborne Street	South Street
Northbound & Southbound	Colborne Street	Victoria Street
Northbound	Colonel Talbot Road	Byron Baseline Road
Eastbound & Westbound	Concord Crescent/ Concord Road (south intersection)	Blue Forest Drive
Eastbound & Westbound	Conway Drive	Jalna Boulevard (north intersection)
Northbound	Corley Drive	Ambleside Drive
Northbound	Cotswold Gate	Centre Street
Westbound	Craig Street	Wortley Road
Northbound & Southbound	Cranbrook Road	Salem Road
Northbound & Southbound	Cranbrook Road	Viscount Road
Northbound & Southbound	Cranbrook Road	Barclay Road
Westbound	Crane Avenue	Pioneer Parkway
Northbound	Creekridge Bend	Callingham Drive
Southbound	Crosscreek Crescent	Townsend Drive
Northbound	Crown Grant Link	Crane Avenue
Southbound	Crown Grant Link	Crown Grant Road
Eastbound	Crown Grant Road	Frontier Avenue
Northbound	Crown Grant Road	Old Garrison Boulevard
Northbound & Southbound	Crumlin Side Road	Gore Road
Northbound & Southbound	Crumlin Side Road	Oxford Street E
Northbound	Crystal Crescent	Duluth Crescent (east intersection)
Northbound	Cudmore Crescent (east and west intersections)	Darnley Boulevard
Westbound	Culver Drive	Third Street

Northbound & Southbound	Curry Street	Mornington Avenue
Northbound	Dakota Place	Huron Street
Northbound	Darlington Place	Kettering Place
Northbound	Dartmouth Drive	Sadly Avenue
Eastbound & Westbound	David Street	Campbell Street
Southbound	Debra Drive	Bakerville Street
Northbound	Debra Drive	Red Thorne Avenue
Eastbound	Decker Drive	Wonderland Road S
Westbound	Deer Park Circle	Freely Street
Northbound	Delmont Avenue	Lauderdale Avenue
Southbound	Denview Avenue	Silverfox Crescent
Southbound	Derwent Road	Ambleside Drive
Northbound & Southbound	Deveron Crescent	Frontenac Road
Eastbound & Westbound	Deveron Crescent	Glenroy Road
Eastbound & Westbound	Devos Drive	Stackhouse Avenue
Southbound	Diane Crescent	Malpass Road
Eastbound	Dieppe Street	King Edward Avenue
Eastbound & Westbound	Dingman Drive	White Oak Road
Westbound	Discovery Drive	Old Victoria Road
Westbound	Dissing Crescent (north & south intersections)	Prince of Wales Gate
Eastbound & Northbound	Dogwood Crescent	Ironwood Road
Eastbound & Westbound	Doon Drive	Sunnyside Drive/Angus Road
Eastbound & Westbound	Doon Drive	Muskoka Crescent
Westbound	Drew Street	Edgevalley Road
Northbound	Driver Lane	Auto Mall Avenue
Southbound	Driver Lane	Dundas Street
Eastbound & Westbound	Duchess Avenue	Cathcart Street
Westbound	Dufferin Avenue	Ridout Street
Eastbound & Westbound	Dufferin Avenue	William Street
Southbound	Duffield Street	James Street
Northbound	Dulaney Drive	Ferndale Avenue
Eastbound	Duluth Crescent	Crystal Crescent (west intersection)
Eastbound & Westbound	Dumont Street	Avondale Road
Northbound	Dundalk Drive	Ferndale Avenue
Northbound	Durham Street	Brant Street
Northbound	Dylan Street	Edgevalley Road
Northbound	Eagle Crescent	Eagle Drive
Northbound	Eagle Drive	Eagle Court
Eastbound	Eagletrace Drive	Eagletrace Court
Westbound	Eagletrace Drive	Foxwood Avenue
Westbound	East Rivertrace Walk (North & South intersections)	Pinnacle Parkway
Northbound & Southbound	Edge Valley Road	Killlaly Road
Eastbound & Westbound	Edna Street	Josephine Street
Southbound	Edward Street	Base Line Road E
Northbound & Southbound	Edward Street	Briscoe Street E
Northbound & Southbound	Edward Street	Elmwood Avenue E
Northbound & Southbound	Edward Street	Emery Street E
Northbound & Southbound	Edward Street	Langarth Street
Northbound & Southbound	Edward Street	Tecumseh Avenue E

Northbound	Edwin Drive	Carnegie Lane (east intersection)
Northbound	Edwin Drive	Carnegie Lane (west intersection)
Northbound	Elderberry Avenue	Skyline Avenue
Eastbound	Elias Street	Glasgow Street
Northbound & Southbound	Elizabeth Street	Lorne Avenue
Northbound & Southbound	Elliott Street	Grosvenor Street
Eastbound	Elmgrove Crescent	Andover Drive
Westbound	Elmwood Avenue E	Cathcart Street
Westbound	Elmwood Avenue E	Edward Street
Westbound	Elmwood Avenue E	Wortley Road
Eastbound & Westbound	Elviage Drive	Woodhull Road
Northbound	Elvira Crescent	Jalna Boulevard
Eastbound & Westbound	Emery Street E	Belgrave Avenue
Eastbound & Westbound	Emery Street E	Cathcart Street
Eastbound & Westbound	Emery Street E	Edward Street
Eastbound & Westbound	Emery Street E	High Street
Eastbound & Westbound	Emery Street E	Wortley Road
Eastbound & Westbound	Emery Street E	Ridout Street N
Eastbound	Emery Street E	Wellington Road
Eastbound & Westbound	Emery Street W	Phyllis Street
Northbound & Southbound	English Street	Lorne Avenue
Westbound	Enterprise Drive South	Hubrey Road
Eastbound & Westbound	Epworth Avenue	Waterloo Street
Southbound	Ernest Avenue	Jalna Boulevard (south intersection)
Eastbound	Essex Street	Wharncliffe Road N
Northbound	Exeter Road (at east end turn around)	Exit Ramp from Highway 401
Northbound & Southbound	Faircloth Road	Plane Tree Drive
Eastbound	Fairlane Avenue	Griffith Street
Northbound & Southbound	Fairview Avenue	Whetter Avenue
Eastbound	Farmington Crescent	Tamarack Crescent
Northbound & Southbound	Farnham Road	Barclay Road
Northbound	Farnham Road	Viscount Road
Southbound	Farnborough Crescent	Fleming Drive
Eastbound	Farrah Road	Proudfoot Lane
Eastbound & Westbound	Ferndale Avenue	Dulaney Drive
Eastbound & Westbound	Ferndale Avenue	Dundalk Drive
Eastbound & Westbound	Ferndale Avenue	Homeview Road
Eastbound	Ferndale Avenue	Nixon Avenue
Westbound	Firestone Boulevard	Firestone Boulevard (north/south section)
Westbound	Fourwinds Road	Somerset Crescent
Eastbound	Foxcreek Road	Eagletrace Drive
Northbound	Foxwood Avenue	Silverfox Drive
Eastbound	Freeport Street (east intersection)	Tribalwood Street
Eastbound & Westbound	French Avenue	Frontier Avenue
Westbound	French Avenue	Mersea Street
Eastbound	French Avenue	Regiment Road
Eastbound	Frontenac Road	Deveron Crescent
Northbound & Southbound	Frontier Avenue	Old Garrison Boulevard

Southbound	Frontier Avenue	Pack Road
Westbound	Fuller Street	McNay Place
Northbound & Southbound	Gammage Street	Grosvenor Street (north intersection)
Southbound	Gardenwood Drive	Berkshire Drive
Northbound	Garland Crescent (west intersection)	Royal Crescent
Northbound & Southbound	Glasgow Street	Mornington Avenue
Southbound	Glen Crescent	Green Lane
Northbound	Glen Crescent	Oban Crescent
Southbound	Glengarry Avenue	Glenora Drive
Eastbound & Westbound	Glenora Drive	Glengarry Avenue
Northbound & Southbound	Glenora Drive	McLean Drive
Northbound	Glenroy Road	Deveron Crescent
Eastbound & Westbound	Global Drive	Commerce Road
Southbound	Godfrey Drive	Godfrey Drive
Northbound & Southbound	Gordon Avenue	Highview Avenue E/W
Eastbound	Grand Avenue	Belgrave Avenue
Westbound	Grand Avenue	Carfrae Crescent
Northbound	Grangeover Avenue	Ambleside Drive
Southbound	Grangeover Crescent (south intersection)	Ambleside Drive
Southbound	Green Acres Drive	Ryersie Road
Southbound	Green Gables Road	Evans Boulevard
Westbound	Green Hedge Lane	Alder Grove
Eastbound & Westbound	Green Valley Road	Hubrey Road
Westbound	Green Valley Road	Sise Road
Northbound & Southbound	Greenwood Ave	Ridgewood Crescent
Eastbound	Grenfell Drive	Stackhouse Avenue
Eastbound & Westbound	Grenfell Drive	Trossacks Avenue
Westbound	Grey Street	Colborne Street
Westbound	Grey Street	Maitland Street
Westbound	Grey Street	William Street
Westbound	Griffith Gate	Griffith Street
Eastbound & Westbound	Griffith Street	Whisperwood Crescent (east intersection)
Northbound	Griffith Street	Byron Baseline Road
Northbound & Southbound	Griffith Street	Fairlane Avenue
Northbound & Southbound	Griffith Street	Griffith Gate
Northbound & Southbound	Griffith Street	Helena Montague Ave
Northbound & Southbound	Griffith Street (west intersection)	Byron Baseline Road
Eastbound & Westbound	Griffith Street (west intersection)	Whisperwood Avenue
Northbound	Gristmill Lane	Raleigh Boulevard
Eastbound & Westbound	Grosvenor Street	Colborne Street
Eastbound & Westbound	Grosvenor Street	Elliott Street-
Eastbound	Grosvenor Street	Gammage Street
Eastbound & Westbound	Grosvenor Street	Maitland Street
Eastbound & Westbound	Grosvenor Street	St. George Street
Eastbound & Westbound	Grosvenor Street	Waterloo Street
Eastbound & Westbound	Grosvenor Street	Wellington Street
Eastbound & Westbound	Grosvenor Street	William Street

Northbound & Southbound	Guildwood Boulevard	St Croix Avenue (west intersection)
Eastbound & Westbound	Guildwood Boulevard	Guildwood Gate
Northbound & Southbound	Guildwood Boulevard	Royal York Road
Northbound & Southbound	Guildwood Boulevard (west intersection)	Cedarwood Road
Northbound	Guildwood Gate	Guildwood Blvd
Northbound & Southbound	Hale Street	Tweedsmuir Avenue
Westbound	Hall Street	Elgin Street
Eastbound & Westbound	Hall Street	Giles Street
Eastbound	Hamilton Road	Horton Street E
Eastbound	Hamlyn Street	Wonderland Road S
Eastbound	Hargrieve Road	Bessemer Road
Northbound	Hastings Drive	Chambers Avenue
Eastbound & Westbound	Hawthorne Road	Aldersbrook Road
Eastbound	Hawthorne Road	Blackacres Blvd
Eastbound & Westbound	Hawthorne Road	Jubilee Drive/Jasmine Drive
Westbound	Hayes Street (west intersection)	Yvonne Crescent
Southbound	Headley Drive	Headley Drive
Eastbound	Heardcreek Trail	Medway Park Drive
Northbound & Southbound	Heardcreek Trail	Twilite Boulevard
Eastbound & Westbound	Helena Montague Avenue	Griffith Street
Eastbound & Westbound	Helena Montague Avenue	Reynolds Road
Northbound & Southbound	High Street	Base Line Road E
Northbound & Southbound	High Street	Emery Street E
Eastbound & Westbound	Highview Avenue E/W	Gordon Avenue
Eastbound & Westbound	Hill Street	Colborne Street
Eastbound & Westbound	Hill Street	Maitland Street
Eastbound & Westbound	Hill Street	Waterloo Street
Eastbound & Westbound	Hill Street	William Street
Westbound	Hillsborough Road	St. Lawrence Boulevard
Southbound	Hillside Drive	Ambleside Drive
Northbound & Southbound	Hillside Drive	McStay Road
Northbound	Hilton Avenue	Whitney Street
Southbound	Hilton Place	Whitney Street
Westbound	Holbrook Drive	Seven Oaks Ridge
Northbound	Homeview Road	Ferndale Avenue
Northbound	Horizon Drive	Beaverbrook Avenue
Southbound	Horizon Drive	Farrah Road
Westbound	Horton Street E	Hamilton Road
Westbound	Horton Street E	William Street
Southbound	Howard Avenue	Sunray Avenue
Northbound	Howlett Circle	Stackhouse Avenue
Northbound	Hubrey Road	Enterprise Drive
Southbound	Hubrey Road	Green Valley Road
Westbound	Hudson Drive	Bancroft Road
Southbound	Huntingdon Drive (south intersection)	Chiddington Avenue
Eastbound & Westbound	Huron Street	Colborne Street
Eastbound & Westbound	Huron Street	The Parkway
Westbound & Eastbound	Huron Street	Waterloo Street
Northbound	Innovation Gate	Innovation Drive
Eastbound & Westbound	Inverness Avenue	Laurel Street
Eastbound & Westbound	Jalna Boulevard	Chalkstone Drive

Eastbound & Westbound	Jalna Boulevard	Elvira Crescent
Eastbound & Westbound	Jalna Boulevard	Meg Drive
Northbound & Southbound	Jalna Boulevard	Renny Crescent (north intersection)
Northbound & Southbound	Jalna Boulevard	Sholto Drive
Northbound & Southbound	Jalna Boulevard (north intersection)	Ashley Crescent
Northbound & Southbound	Jalna Boulevard (north intersection)	Conway Drive
Eastbound & Westbound	Jalna Boulevard (south intersection)	Ernest Avenue
Eastbound & Westbound	James Street	South Routledge Rd
Eastbound & Westbound	Jenson Road	Webster Street
Northbound & Southbound	Josephine Street	Edna Street
Westbound	Journey Cross	Sandbar Street
Southbound	Julie Crescent	Deveron Crescent
Northbound & Southbound	Kains Road	Shore Road
Southbound	Kernohan Parkway	Ridgewood Crescent
Westbound	Kettering Place	Sheffield Boulevard
Westbound	Kilally Road	Edgevalley Road
Northbound	Killarney Road	McLean Drive
Westbound	King Edward Avenue	Dieppe Street
Southbound	King Edward Avenue	Dieppe Street
Eastbound	King Edward Avenue	King Edward Avenue
Northbound	King Edward Avenue	Veronica Avenue
Northbound & Southbound	King Edward Avenue	Chippendale Crescent (south leg)
Northbound	King Edward Avenue	Scenic Drive
Eastbound & Westbound	King Street	Ashland Avenue
Northbound	Kininvie Drive	Ramsay Road
Southbound	Kinnear Crescent	Barclay Road
Westbound	Kipling Avenue (east intersection)	Admiral Drive
Eastbound & Westbound	Kipps Lane	Arbour Glen Crescent (west intersection) & Barker Street
Eastbound & Westbound	Kipps Lane	Belfield Street
Eastbound	Kipps Lane	Briarhill Avenue
Westbound	Knightsbridge Road	Longworth Road
Westbound	Kyle Court	Dalmagarry Road
Eastbound & Westbound	Langarth Street E	Edward Street
Northbound & Southbound	Langley Street	Baker Street
Southbound	Lansdowne Avenue	Trafalgar Street
Southbound	Lansing Avenue	Byron Baseline Road
Eastbound & Westbound	Lauderdale Avenue	Freemont Avenue
Southbound	Laurel Street	Inverness Avenue
Eastbound & Westbound	Lawson Road	Limberlost Road
Eastbound & Westbound	Lawson Road	Aldersbrook Road
Eastbound & Westbound	Lawson Road	Brandy Lane
Eastbound & Westbound	Lawson Road	Longbow Road
Eastbound & Westbound	Lawson Road	Wychwood Park (west intersection)
Eastbound	Lawson Road (east intersection)	Wychwood Park
Westbound	Leeds Cross	Seven Oaks Ridge
Eastbound & Westbound	Leeds Cross	Sheffield Boulevard
Eastbound	Leyton Crescent	Wychwood Park
Southbound	Lighthouse Road	Darnley Boulevard

Eastbound & Northbound	Lilac Avenue	Ironwood Road
Westbound	Lilac Gate	Wickerson Road
Southbound	Limberlost Road	Lawson Road
Northbound	Limberlost Road	Scotchpine Crescent (north leg)
Southbound	Lindisfarne Road	Skyline Avenue
Eastbound	Lochern Road	Lysandra Avenue
Northbound & Southbound	Logans Run	Shore Road
Westbound	Logans Trail	Riverbend Road
Westbound	Logans Way	Riverbend Road
Northbound	Longbow Road	Wychwood Park (east intersection)
Southbound	Longbow Road	Lawson Road
Eastbound & Westbound	Lorne Avenue	Elizabeth Street
Eastbound & Westbound	Lorne Avenue	English Street
Eastbound & Westbound	Lorne Avenue	Ontario Street
Northbound & Southbound	Louise Boulevard	McGarrell Drive
Northbound	Louise Boulevard	Plane Tree Drive
Eastbound	Louise Court	Louise Boulevard
Westbound	Louise Place	Louise Boulevard
Northbound	Lumb Court	Plane Tree Drive
Northbound	Maidstone Lane	Raleigh Boulevard
Northbound & Southbound	Maitland Street	Central Avenue
Northbound & Southbound	Maitland Street	Piccadilly Street
Northbound & Southbound	Maitland Street	Bathurst Street
Northbound & Southbound	Maitland Street	Grey Street
Northbound & Southbound	Maitland Street	Grosvenor Street
Northbound & Southbound	Maitland Street	Hill Street
Northbound & Southbound	Maitland Street	Pall Mall Street
Northbound & Southbound	Maitland Street	Princess Avenue
Northbound & Southbound	Maitland Street	Regent Street
Northbound & Southbound	Maitland Street	Victoria Street
Eastbound & Westbound	Malpass Road	Diane Crescent
Westbound	Manchester Road	Staffordshire Road
Eastbound	Manchester Road	Royal York Road
Eastbound & Westbound	Manning Drive	Canadian National Railway Mile 8.47 Talbot Spur, Dundas Subdivision
Eastbound & Westbound	Manning Drive	White Oak Road
Eastbound & Westbound	Marconi Boulevard	Bow Street
Eastbound	Marconi Boulevard	Marconi Gate
Northbound & Southbound	Marconi Boulevard	Noel Avenue
Northbound & Southbound	Marconi Boulevard	Railton Avenue
Northbound	Marconi Gate	Bournemouth Drive
Northbound & Southbound	Marigold Street	Father Dalton Avenue

Northbound & Southbound	Marley Place	Duchess Avenue
Southbound	Marley Place	McKenzie Avenue
Northbound	Martinet Avenue	Buchan Road
Northbound	Masonville Crescent (west intersection)	Sunnyside Drive
Eastbound & Westbound	Max Brose Drive	Commerce Road
Eastbound	May Street	Oliver Street
Eastbound	Mayfair Drive	Meadowdown Drive
Northbound	McCracken Court	Plane Tree Drive
Eastbound & Westbound	McGarrell Drive	Louise Boulevard
Northbound	McGregor Avenue	Base Line Road W
Westbound	McLean Drive	Glenora Drive
Eastbound & Westbound	McLean Drive	Killarney Road
Northbound & Southbound	McNay Street	Melsandra Avenue
Northbound & Southbound	McNay Street	Victoria Drive
Eastbound	McNeil Place	Green Gables Road
Westbound	McNeil Road	Green Gables Road
Westbound	McStay Road	Hillside Drive
Eastbound & Westbound	Meadowgate Blvd	Chelton Road
Northbound	Meadowoak Crescent (east & west intersections)	Cedarwood Road
Northbound	Meadowsweet Trail	Skyline Avenue
Eastbound	Meadowvale Drive	Birchwood Drive
Westbound	Meadowvale Drive	Bramblewood Street
Northbound & Southbound	Medway Park Drive	Bridgehaven Drive
Northbound	Meg Drive	Jalna Boulevard
Westbound	Melsandra Avenue	Barker Street
Eastbound & Westbound	Melsandra Avenue	Briarhill Avenue
Eastbound & Westbound	Melsandra Avenue	McNay Street
Eastbound	Melsetter Way	Eagletrace Drive (north intersection)
Eastbound	Melsetter Way	Eagletrace Drive (south intersection)
Northbound & Southbound	Merlin Crescent	Park Avenue
Northbound & Southbound	Mersea Street	Old Garrison Boulevard
Southbound	Mersea Street	Storey Chase
Westbound	Michael Street	Michael Circle
Westbound	Milestone Road	Estevan Road
Eastbound & Westbound	Mill Street	St. George Street
Northbound & Southbound	Millbank Drive	Bexhill Drive (south leg)
Westbound	Millbank Drive	Millbank Drive
Northbound	Millbank Drive	Ashbury Avenue (south intersection)
Westbound	Monsarrat Avenue	Belfield Street
Eastbound	Monterey Crescent	Outer Drive
Westbound	Montgomery Gate	Montgomery Road
Northbound & Southbound	Montgomery Road	Montgomery Gate
Westbound	Moreau Crescent (south leg)	Bonaventure Drive
Eastbound & Westbound	Mornington Avenue	Curry Street
Eastbound & Westbound	Mornington Avenue	Glasgow Street
Westbound	Mountbatten Street	Mountbatten Place
Northbound	Munford Court	Plane Tree Drive
Northbound	Murdock Street	Maurice Street

Northbound	Murray Street	Dunkirk Place
Southbound	Muskoka Crescent	Doon Drive
Westbound	Napoleon Court	Bonaventure Drive
Eastbound	Napoleon Court	Martinet Avenue
Eastbound	Napoleon Drive	Bonaventure Drive
Eastbound & Westbound	Nelson Street	William Street
Southbound	Newbold Court	Newbold Street
Eastbound & Westbound	Newbold Street	Bessemer Road. and Newbold Court
Westbound	Nicole Avenue	South Wenige Drive
Eastbound	Nicole Avenue	Stackhouse Avenue
Northbound & Southbound	Nixon Avenue	Ferndale Avenue
Westbound	Noel Avenue	Marconi Boulevard
Southbound	Normandy Gardens	Normandy Gardens
Southbound	North Centre Road	Sunnyside Drive
Southbound	North Street	Byron Baseline Road
Northbound	North Vernon Avenue	Lauderdale Avenue
Southbound	North Vernon Avenue	Tennent Avenue
Westbound	Northcrest Drive	Northcrest Drive
Southbound	Northcrest Gate	Northcrest Drive
Northbound	Northcrest Gate	Redford Road
Northbound & Southbound	Notre Dame Drive	Belmont Avenue
Northbound	Notre Dame Drive	Viscount Road
Southbound	Oakcrossing Gate	Oakcrossing Road
Southbound	Oetker Gate	Discovery Drive
Westbound	Old Garrison Boulevard (north leg)	Settlement Trail
Northbound & Southbound	Oliver Street	May Street
Northbound & Southbound	Ontario Street	Lorne Avenue
Northbound & Southbound	Osgoode Drive	Dow Road
Northbound & Southbound	Osgoode Drive	Willow Lane
Eastbound & Westbound	Outer Drive	Beech Drive
Northbound & Southbound	Outer Drive	Monterey Crescent
Eastbound & Westbound	Outer Drive	Patrick Street
Eastbound & Westbound	Oxford Street E and Access from London Airport	Crumlin Side Road
Eastbound & Westbound	Pall Mall Street	Colborne Street
Eastbound & Westbound	Pall Mall Street	Maitland Street
Eastbound & Westbound	Pall Mall Street	Waterloo Street
Eastbound & Westbound	Pall Mall Street	Wellington Street
Eastbound & Westbound	Pall Mall Street	William Street
Eastbound & Westbound	Park Avenue	Merlin Crescent
Northbound	Parkdale Crescent	Parkdale Avenue
Westbound	Patann Drive	Godfrey Drive
Southbound	Patrick Street	Outer Drive
Southbound	Paulkane Chase	Bateman Trail
Southbound	Pelkey Road	Plane Tree Drive
Southbound	Pennyroyal Street	Blackwell Boulevard
Westbound	Penrith Crescent	Grasmere Crescent
Eastbound	Pension Lane	McMillan Street
Eastbound	Philip Street	William Street
Northbound & Southbound	Phillbrook Drive	Repton Avenue

Northbound & Southbound	Phyllis Street	Emery Street W
Eastbound	Piccadilly Street	Wellington Street
Northbound	Pine Valley Drive	Viscount Road
Eastbound	Pine Valley Drive	Andover Drive
Northbound & Southbound	Pine Valley Drive	Pine Valley Gate
Eastbound	Pine Valley Gate	Pine Valley Drive
Southbound	Pinnacle Parkway	Ambleside Drive
Northbound	Plane Tree Drive	Valleyrun Boulevard (west leg)
Eastbound & Westbound	Plane Tree Drive	Louise Boulevard
Eastbound & Westbound	Plane Tree Drive	Pelkey Road
Northbound & Southbound	Plantation Road	Valetta Street
Northbound & Southbound	Pleasantview Drive	Waterwheel Road
Eastbound	Plymouth Avenue	Santa Monica Road
Northbound & Southbound (north intersection)	Prince of Wales Gate	South Carriage Road
Northbound & Southbound	Prince of Wales Gate (south intersection)	South Carriage Road
Eastbound & Westbound	Princess Avenue	Maitland Street
Eastbound & Westbound	Princess Avenue	William Street
Northbound	Prosperity Court	Fleming Drive
Northbound	Quarrier Road	Callingham Court
Southbound	Quarrier Road	Callingham Drive
Eastbound	Quarrier Road	Pelkey Road
Southbound	Quarrier Road	Plane Tree Drive
Eastbound	Queens Avenue	Woodman Avenue
Southbound	Quinella Drive	Rosecliffe Terrace
Westbound	Railton Avenue	Marconi Boulevard
Southbound	Railton Avenue	Marconi Boulevard
Northbound & Southbound	Railton Avenue	Saddy Avenue/Bournemouth Drive
Eastbound	Railton Court	Marconi Boulevard
Southbound	Raleigh Crescent (east & west intersections)	Raleigh Boulevard
Eastbound	Ramsay Road	Brecia Lane
Eastbound & Westbound	Ramsay Road	Kininvie Drive
Westbound	Ranson Drive	Middlewoods Drive
Eastbound & Westbound	Raywood Avenue	Beverley Street
Eastbound & Westbound	Raywood Avenue	Trevithen Street
Westbound	Reagan Bourne	Yarmouth Township Concession 13
Southbound	Rectory Street	Trafalgar Street
Southbound	Red Thorne Avenue (east & west intersection)	Bakervilla Street
Northbound	Redford Road (east & west intersections)	Uplands Drive
Southbound	Redford Road (west intersection)	Uplands Drive
Eastbound & Westbound	Regent Street	Colborne Street
Eastbound & Westbound	Regent Street	Maitland Street
Eastbound & Westbound	Regent Street	Waterloo Street
Eastbound & Westbound	Regent Street	William Street
Northbound & Southbound	Regiment Road	Old Garrison Boulevard
Southbound	Regiment Road	Pack Road
Southbound	Reilly Walk	Cedarpark Drive

Eastbound	Renny Crescent (north intersection)	Jalna Boulevard
Eastbound	Repton Avenue	Phillbrook Drive
Northbound & Southbound	Reynolds Road	Helena Montague Avenue
Northbound	Richmeadow Crescent (east intersection)	Guildwood Boulevard
Northbound	Richmeadow Crescent (west intersection)	Guildwood Boulevard
Southbound	Richmeadow Road	Guildwood Boulevard
Eastbound	Richmeadow Road (south intersection)	Guildwood Boulevard
Eastbound & Westbound	Ridgewood Crescent	Beachwood Avenue
Eastbound	Ridgewood Crescent	Greenwood Avenue
Eastbound & Westbound	Ridgewood Crescent	Kernohan Parkway
Southbound	Ridgewood Crescent (west leg, north-south)	Ridgewood Crescent (south leg, east-west)
Northbound & Southbound	Ridout Street N	Dufferin Avenue
Northbound	Ridout Street North	At a point 98 m north of Albert Street
Northbound & Southbound	Ridout Street S	Emery Street E
Northbound	Ripley Road	Idylwood Road
Eastbound	Ripley Road	Sandford Street
Northbound & Southbound	Riverbend Road	Shore Road
Southbound	Riverbend Road	Shore Road
Eastbound	Rivertrace Close	Pinnacle Parkway
Eastbound	Robin Road	Base Line Road W
Westbound	Robin Road	Berkshire Drive
Eastbound	Robin's Hill Road	Crumlin Sideroad
Northbound & Westbound	Robin's Hill Road	Huron Street
Westbound	Rollingacres Drive	Gough Avenue
Northbound & Southbound	Rollingacres Drive	North Wenige Drive
Westbound	Roots Gate	Coronation Drive
Eastbound	Roots Gate	Mickleborough Drive
Westbound	Rosecliffe Crescent N	Rosecliffe Terrace
Eastbound & Westbound	Rosecliffe Terrace	Trellis Crescent/Quinella Drive
Northbound & Southbound	Rosecliffe Terrace North	Rosecliffe Crescent
Eastbound	Rossmore Place	Rossmore Court
Southbound	Roulston Street	Beaverbrook Avenue
Westbound	Roxburgh Road	Wilton Grove Road
Eastbound & Westbound	Royal Crescent	Garland Crescent (west intersection)
Eastbound	Royal Crescent	Wexford Avenue
Southbound	Royal Oaks Bend	Villagewalk Boulevard
Eastbound	Royal York Road	Guildwood Boulevard
Northbound & Southbound	Royal York Road	Manchester Road
Northbound	Rushwood Crescent (east intersection)	Meadowvale Drive
Northbound	Rushwood Crescent (west intersection)	Meadowvale Drive
Eastbound	Saddy Avenue	Railton Avenue
Westbound	Salem Road	Cranbrook Road
Northbound & Southbound	Sandford Street	Chippewa Drive/Ripley Road

Westbound	Sandpiper Drive	Pennyroyal Street
Eastbound & Westbound	Sandringham Crescent	Verulam St
Northbound	Sandringham Crescent (east intersection)	Wilkins Street
Westbound	Sandybrook Drive	Chambers Avenue
Northbound	Santa Monica Road	Headley Drive
Westbound	Scenic Drive	King Edward Avenue
Southbound	Schraeder Street	Cranbrook Rd
Northbound	Settlement Trail	Raleigh Boulevard
Eastbound	Seven Oaks Ridge	Leeds Cross
Eastbound & Westbound	Seven Oaks Ridge	Sheffield Boulevard
Northbound & Southbound	Shelborne Street	Burlington Gate
Northbound & Southbound	Sherene Terrace	Valetta Street
Northbound	Sherwood Forest Square (south leg)	Sherwood Forest Square (north leg, east intersection)
Southbound	Shetland Crescent (west intersection)	Sunnyside Drive
Westbound	Sholto Drive	Jalna Blvd.
Eastbound & Westbound	Shore Road	Kains Road
Eastbound & Westbound	Shore Road	Riverbend Road
Eastbound	Sillers Drive	Stackhouse Avenue
Eastbound	Sillers Drive	Stackhouse Avenue
Northbound	Silverfox Drive	Silverfox Crescent
Southbound	Sise Road	Roxborough Road
Eastbound	Ski Valley Crescent	Ski View Road
Westbound	Ski View Road	Ski Valley Crescent
Southbound	Smallman Drive	Carnforth Road
Northbound & Southbound	Smith Street	Trafalgar Street
Southbound	Smither Road	Reeves Avenue
Westbound	Somerset Crescent	Somerset Road
Westbound	Sophia Crescent (north and south intersections)	Coronation Drive
Eastbound	South Carriage Road (north intersection)	Prince of Wales Gate
Northbound	South Leaksdale Circle	Stokes Drive
Northbound & Southbound	South Routledge Road	James Street
Eastbound	South Street	Colborne Street
Northbound	South Wenige Drive	Nicole Avenue
Southbound	South Wenige Drive	Nicole Avenue
Eastbound & Westbound	South Wenige Drive	McCallum Road
Eastbound & Westbound	Southcrest Drive	Base Line Road W
Eastbound & Westbound	Southcrest Drive	Beachwood Avenue
Eastbound & Westbound	Southdale Road	Boler Road
Eastbound & Westbound	Springbank Avenue	Stephens Street
Westbound	Springbank Drive	Horton Street W
Southbound	Springmeadow Road	Singleton Avenue
Westbound	St. Croix	Guildwood Boulevard (west intersection)
Northbound & Southbound	St. George Street	Cheapside Street
Northbound & Southbound	St. George Street	Grosvenor Street
Northbound & Southbound	St. George Street	Mill Street
Northbound & Southbound	St. George Street	St. James Street

Northbound & Southbound	St. George Street	Victoria Street
Eastbound & Westbound	St. James Street	Talbot Street
Eastbound & Westbound	St. James Street	St. George Street
Eastbound & Westbound	St. James Street	Waterloo Street
Eastbound & Westbound	St. James Street	Wellington Street
Northbound	St. Lawrence Blvd	Belmont Drive
Northbound & Southbound	Stackhouse Avenue	Grenfell Drive
Northbound	Stackhouse Crescent	Nicole Avenue
Southbound	Stackhouse Crescent	Nicole Avenue (east intersection)
Southbound	Stackhouse Crescent	Nicole Avenue (west intersection)
Southbound	Staffordshire Road	Manchester Road
Northbound	Stanfield Road	Plane Tree Drive
Northbound	Steeplechase Drive	Village Green Ave.
Northbound & Southbound	Stephens Street	Springbank Avenue
Eastbound	Stokes Drive	South Leaksdale Circle
Eastbound	Storey Chase	Crown Grant Road (east intersection)
Westbound	Storey Chase	Crown Grant Road (west intersection)
Northbound	Strawberry Walk	Asima Drive
Southbound	Strawberry Walk	Asima Drive
Eastbound	Sugarcreek Trail	Beaverbrook Avenue
Northbound	Sugarcreek Trail	Proudfoot Lane
Northbound & Southbound	Sugarmaple Cross	Winterberry Drive
Northbound	Sunninghill Avenue	MacKellar Avenue
Eastbound	Sunnyside Court	Sunnyside Crescent
Southbound	Sunnyside Crescent (east intersection)	Sunnyside Drive
Southbound	Sunnyside Drive	Doon Drive
Eastbound & Westbound	Sunnyside Drive	North Centre Road/Masonville Crescent
Eastbound & Westbound	Sunnyside Drive	Sunnyside Crescent (east intersection)
Eastbound & Westbound	Sunnyside Drive (west intersection)	Shetland Crescent
Northbound	Sunnystone Road	Skyline Avenue
Eastbound & Westbound	Sunray Avenue	Campbell Street
Eastbound & Westbound	Sunray Avenue	Howard Avenue
Eastbound	Sutton Place	Headley Avenue
Northbound	Talbot Street	St. James Street
Northbound & Southbound	Taylor Street	Victoria Street
Eastbound & Westbound	Tecumseh Avenue E	Cathcart Street
Eastbound & Westbound	Tecumseh Avenue E	Edward Street
Westbound	Tecumseh Avenue E	Langley Street
Eastbound & Westbound	Tecumseh Avenue E	Belgrave Avenue
Eastbound	Tecumseh Avenue E (north intersection)	Langley Street
Westbound	Tennant Ave	North Vernon Ave
Southbound	That portion of Wellington Street which lies west of the southerly exit from the Wellington Street Subway	Wellington Street
Northbound & Southbound	The Parkway	Huron Street

Northbound & Southbound	Third Street	Culver Drive
Northbound	Thirlmere Road	Carnforth Crescent
Eastbound	Thistleridge Crescent (north & south intersections)	Longworth Road
Westbound	Thornwood Drive	Inverness Avenue
Northbound	Topping Lane	Berkshire Drive
Southbound	Torrey Pines Way	Village Green Boulevard
Westbound	Townsend Drive	Blackmaple Drive (west intersection)
Eastbound & Westbound	Trafalgar Street	Lansdowne Avenue
Eastbound	Trafalgar Street	Ramp to Hale Street
Eastbound & Westbound	Trafalgar Street	Rectory Street
Eastbound & Westbound	Trafalgar Street	Smith Street
Northbound	Trellis Crescent	Rosecliffe Terrace
Northbound & Southbound	Trevithen Street	Raywood Avenue
Southbound	Tribalwood Street	Freeport Street (west intersection)
Southbound	Tripp Drive	Bakervilla Street
Northbound	Trossacks Avenue	Grenfell Drive
Northbound & Southbound	Turner Crescent	Asima Boulevard (east intersection)
Northbound	Turner Crescent	Asima Boulevard (west intersection)
Northbound	Turner Crescent	Evans Boulevard
Westbound	Tweedsmuir Avenue	Hale Street
Northbound & Southbound	Tyndale Ave	Manchester Road
Northbound & Southbound	Tyson Walk	Brayford Crescent
Northbound & Southbound	Upper Canada Cross	Raleigh Boulevard (east intersection)
Southbound	Upper Canada Cross	Raleigh Boulevard (west intersection)
Westbound	Upper Canada Cross	Tillman Road
Northbound & Southbound	Upper Queen Street	Chiddington Avenue
Eastbound & Westbound	Valetta Street	Plantation Road
Eastbound & Westbound	Valetta Street	Sherene Terrace
Southbound	Valleyrun Boulevard	Plane Tree Drive
Southbound	Venture Gate	Innovation Drive
Northbound	Verulam St	Sandringham Crescent
Eastbound & Westbound	Victoria Drive	McNay Street
Eastbound & Westbound	Victoria Street	Colborne Street
Eastbound & Westbound	Victoria Street	Maitland Street
Eastbound & Westbound	Victoria Street	St. George Street
Eastbound & Westbound	Victoria Street	Taylor Street
Eastbound & Westbound	Victoria Street	Waterloo Street
Eastbound & Westbound	Victoria Street	Wellington Street
Eastbound & Westbound	Victoria Street	William Street
Eastbound & Westbound	Village Green Avenue	Andover Drive
Eastbound & Westbound	Village Green Avenue	Steeplechase Drive
Eastbound & Westbound	Village Green Avenue	Woodcrest Boulevard
Northbound	Virginia Crescent	Virginia Road (east and west legs)
Westbound	Viscount Road	Cranbrook Road
Eastbound & Westbound	Viscount Road	Pine Valley Drive
Eastbound & Westbound	Viscount Road	Andover Drive
Eastbound & Westbound	Viscount Road	Farnham Road
Eastbound & Westbound	Viscount Road	Notre Dame Drive

Westbound	Warner Terrace	Wallingford Avenue
Northbound	Waterloo Street	Epworth Avenue
Northbound & Southbound	Waterloo Street	Grosvenor Street
Northbound & Southbound	Waterloo Street	Hill Street
Northbound & Southbound	Waterloo Street	Huron Street
Northbound & Southbound	Waterloo Street	Pall Mall Street
Northbound & Southbound	Waterloo Street	Regent Street
Northbound & Southbound	Waterloo Street	St. James Street
Eastbound	Waterside Terrace	Callingham Drive
Eastbound	Waterside Terrace	Creekridge Bend
Eastbound & Westbound	Wavell Street	Castle Drive
Westbound	Wayne Road	Jellicoe Crescent
Northbound & Southbound	Webster Street	Jensen Road
Northbound & Southbound	Wellington Street	Cheapside Street
Northbound & Southbound	Wellington Street	Grosvenor Street
Northbound	Wellington Street	Pall Mall Street
Northbound & Southbound	Wellington Street	St. James Street
Northbound & Southbound	Wellington Street	Victoria Street
Eastbound	West Rivertrace Walk	Pinnacle Parkway
Westbound	Westchester Drive	Canterbury Road
Northbound	Westdel Bourne	Kains Road
Northbound & Southbound	Westdel Bourne	Sharon Road
Eastbound & Westbound	Westminster Drive	White Oak Road
Northbound	Westpoint Heights	Red Thorne Avenue
Eastbound	Westpoint Heights	Savoy Street
Southbound	Westwick Walk	Beattie Street
Eastbound	Westwick Walk	Savoy Street
Eastbound & Westbound	Westwick Walk	Westpoint Heights
Northbound & Southbound	Wexford Avenue	Royal Crescent
Southbound	Wexford Avenue (west intersection)	Admiral Drive
Southbound	Wharcliffe Road	Western Road
Eastbound & Westbound	Whetter Avenue	Fairview Avenue
Eastbound	Whetter Avenue	Westminster Avenue
Northbound	Whirlpool Place	Plane Tree Drive
Northbound	Whisperwood Avenue	Griffith Street (west intersection)
Southbound	Whisperwood Crescent	Griffith Street (east intersection)
Northbound & Southbound	White Oak Road	Dingman Drive
Northbound & Southbound	White Oak Road	Manning Road
Eastbound	Wickerson Gate	Brayford Crescent
Westbound	Wickerson Gate	Wickerson Road
Westbound	Wildwood Avenue	Wildwood Avenue
Eastbound & Westbound	Wilkins Street	Chiddington Gate

Eastbound & Westbound	Wilkins Street	Sandringham Crescent (east intersection)
Northbound & Southbound	William Street	Bathurst Street
Northbound & Southbound	William Street	Central Avenue
Northbound & Southbound	William Street	Dufferin Avenue
Northbound & Southbound	William Street	Grey Street
Northbound & Southbound	William Street	Grosvenor Street
Northbound & Southbound	William Street	Hill Street
Northbound & Southbound	William Street	Nelson Street
Northbound & Southbound	William Street	Pall Mall Street
Northbound & Southbound	William Street	Princess Avenue
Northbound & Southbound	William Street	Regent Street
Northbound & Southbound	William Street	Victoria Street
Northbound & Southbound	Willow Drive	Willow Lane
Eastbound	Willow Lane	Osgoode Drive
Eastbound & Westbound	Willow Lane	Willow Drive
Eastbound	Willsie Bourne	Old Victoria Road
Eastbound & Westbound	Wilton Avenue	Ashland Avenue
Southbound	Wilton Grove Road	Roxburgh Road
Eastbound & Westbound	Windsor Avenue	Belgrave Avenue

SCHEDULE 15 – YIELD SIGNS

1-Traffic	2-Street	3-Yield To
Northbound	Abbey Rise	Scarlett Avenue
Northbound	Aberdeen Drive	Tartan Drive
Westbound	Acorn Crescent	Acorn Crescent
Northbound	Acorn Place	Acorn Place
Southbound	Addison Drive	Nairn Avenue
Northbound & Southbound Right-Turning Traffic	Adelaide Street N	Cheapside Street
Northbound Right-Turning Traffic	Adelaide Street N	Huron Street
Southbound Right-Turning Traffic	Adelaide Street N	Oxford Street E
Westbound	Adirondack Road	Cranbrook Road
Westbound	Agathos Street	Benjamin Drive
Eastbound	Agincourt Place	Agincourt Gardens
Eastbound	Aintree Road	Cheltenham Road
Westbound	Aintree Road	Staffordshire Road
Northbound	Alder Grove	Hartson Road
Northbound	Aldersbrook Gate	Tokala Trail
Eastbound	Aldersbrook Road	Attawandaron Road
Westbound	Algoma Avenue	Dalkeith Avenue
Southbound	Algoma Place	Algoma Avenue
Southbound	Alomar Drive	Birchwood Drive
Northbound	Alomar Drive	Optimist Park Drive
Eastbound	Amberley Avenue	Oakridge Drive
Southbound	Amy Crescent (east & west intersections)	Cecilia Avenue
Northbound	Ansondale Road	Crawford Street
Southbound	Apeldoorn Crescent	Watling Street
Southbound & Westbound	Aponi Crescent	Apache Road
Eastbound	Aponi Place	Apache Road
Eastbound	Ardsley Crescent	Ardsley Crescent
Eastbound	Arthur Street	Alfred Street
Eastbound	Artisans Crescent (north & south intersections)	Cuddy Boulevard
Southbound	Ascot Street	Burnside Drive
Eastbound	Ashgrove Court	Westdel Bourne
Southbound	Ashley Place	Ashley Crescent
Westbound	Aspenridge Crescent (north & south intersections)	Cobblestone Street
Southbound	Attawandaron Road	Aldersbrook Road
Westbound	Aukett Drive	Cedarpark Drive
Southbound	Averill Crescent	Kingsford Crescent
Southbound	Averill Gate	Averill Crescent
Westbound	Averill Place	Averill Crescent
Southbound	Bainard Street	Broadway Avenue
Westbound	Baird Street (east & west intersection)	Whetherfield Street
Westbound	Balcarres Road	Estevan Road
Eastbound	Balcarres Road	Milestone Road
Northbound	Balderstone Ave	Percy Street
Northbound	Ballymote Avenue	Springridge Drive
Westbound	Ballymote Place	Ballymote Avenue
Westbound	Ballymote Way	Ballymote Avenue
Northbound	Ballymote Way	Springridge Drive
Westbound	Balnagowan Place	White Acres Drive
Southbound	Balsam Gate	Birchwood Drive
Westbound	Barons Court	Highland Heights
Westbound	Barrett Crescent	Surrey Court
Southbound	Barrydale Court	Barrydale Crescent

Northbound	Barrydale Crescent	Lawson Road
Eastbound	Bartlett Crescent	Kinnear Crescent
Eastbound	Bassenthwaite Court	Bassenthwaite Crescent
Northbound	Basswood Place	Basswood Road
Northbound & Southbound	Bateman Trail	Paulpeel Avenue
Northbound	Baxter Street	Purcell Drive
Westbound	Baycliffe Place	Cobblestone Street
Eastbound	Bayside Court	Edgevalley Road
Northbound	Beatrice Street	Avalon Street
Eastbound & Westbound	Beaverbrook Avenue (west intersection)	Whetherfield Street
Eastbound	Belhaven Road	Connington Street
Westbound	Bell Rock Crescent	Stonehenge Road
Westbound	Belleisle Court	Sovereign Road
Westbound	Bellwood Crescent	Falaise Road
Southbound	Bellwood Crescent	Watling Street
Eastbound	Belvedere Place	Belvedere Avenue
Northbound	Benjamin Drive	Agathos Street
Eastbound	Benjamin Drive	Purser Street
Northbound	Berryhill Place	Berryhill Drive
Eastbound	Bessemer Court	Bessemer Road
Westbound	Biddulph Street	Bateman Trail
Northbound & Southbound	Birchmount Street	Cranbrook Rd
Southbound	Birchwood Place	Birchwood Drive
Eastbound	Black Maple Crescent	Edge Valley Road
Westbound	Black Maple Drive	Edge Valley Road
Eastbound	Blackacres Boulevard	Blackacres Boulevard
Westbound	Blackacres Boulevard	Dalmagarry Road
Northbound	Blackacres Boulevard	Freeport Street
Westbound	Blackacres Boulevard	Tansbury Street
Southbound	Blackacres Boulevard	Valhalla Street
Eastbound	Blackmaple Place	Blackmaple Crescent
Southbound	Blacksmith Street	Silversmith Street
Westbound	Blackwater Court	Blackwater Road
Eastbound	Blackwater Place	Blackwater Road
Southbound	Blake Street	Collingwood Avenue
Northbound	Bloom Crescent (East & West intersections)	Savannah Drive
Southbound	Bloomfield Drive	Rollingwood Circle
Westbound	Bloomsbury Court	Carlyle Drive
Northbound	Bloxam Avenue	Colley Avenue
Westbound	Blue Heron Drive	Mallard Road
Westbound	Blue Ridge Place	Blue Ridge Crescent
Westbound	Bluegrass Drive	Cherrywood Trail
Westbound	Bobbybrook Drive	Jeffreybrook Close
Eastbound Right-Turning Traffic	Bostwick Road	Wharncliffe Road N
Eastbound	Bourbon Court	Bourbon Lane
Southbound	Bourbon Lane	Martinet Avenue
Northbound	Bourbon Lane	Napoleon Court
Northbound	Bourdeau Road	Frederick Crescent
Southbound	Bowcott Crescent (east & west intersections)	Tartan Drive
Eastbound Right-Turning Traffic	Bradley Avenue	Adelaide Street S
Eastbound and Westbound Right-Turning Traffic	Bradley Avenue	Pond Mills Road
Westbound Right-Turning Traffic	Bradley Avenue	Wellington Road
Southbound	Bradshaw Crescent (east intersections)	Thistlewood Drive

Southbound	Bradshaw Crescent (west intersections)	Thistlewood Drive
Southbound	Bradwell Chase	Bradwell Chase
Westbound	Bradwell Chase	Humberside Common (north intersection)
Eastbound & Westbound	Bradwell Chase	Meadowlands Way
Southbound	Bradwell Court (east Intersection)	Bradwell Chase
Southbound	Bradwell Court (west intersection)	Bradwell Chase
Westbound	Brady Drive	Bradish Road
Westbound	Bramblewood Street	Birchwood Drive
Eastbound	Brandy Lane Court	Brandy Lane Road
Northbound	Brentwood Crescent	Middlewoods Drive
Southbound	Briar Court	Thistlewood Drive
Westbound	Briarhill Avenue	Sweetbriar Court/Road
Northbound	Briarhill Court	Briarhill Avenue
Westbound	Briarhill Place	Briarhill Avenue
Southbound	Bricklin Place	Ripley Road
Northbound	Brimley Court	Thornwood Drive
Northbound	Brimley Place	Thornwood Drive
Eastbound	Brixham Crescent	Brixham Road
Northbound	Brixham Crescent	Farnham Crescent
Westbound	Brookline Road	Nathaniel Court
Northbound	Brookside Street	Terrace Street
Northbound	Brough Street	University Crescent
Northbound	Brown Drive	Wateroak Drive
Westbound	Brunson Way	Brayford Avenue
Westbound	Brussels Road	Orkney Crescent
Eastbound	Brussels Street	Angus Road
Westbound Right-Turning Traffic	Brydges Street	Egerton Street
Southbound	Burnside Drive	Holgate Road
Eastbound & Westbound	Buroak Drive	Denview Avenue
Westbound	Buroak Drive	Fair Oaks Boulevard
Eastbound	Buroak Drive	Saddlerock Avenue
Southbound	Bush Hill Link	Heardcreek Trail
Eastbound	Bushby Court	Oakcrossing Road
Eastbound	Butler Avenue	Jason Crescent
Westbound	Buttermere Road	Grangeover Avenue
Southbound	Butternut Grove	Chestnut Hill
Westbound	Butternut Lane	Butternut Grove
Southbound	Butternut Lane	Chestnut Hill
Westbound	Buttonbush Crescent (north & south intersection)	Thornley Street
Eastbound	Bybrook Court	Silverbrook Drive
Eastbound Right-Turning Traffic	Byron Baseline Road	Commissioners Road W
Westbound	Byronmanor Road	Byronhills Drive
Northbound	Byronmanor Road	Cherrygrove Drive
Eastbound	Cairn Place	Cairn Street
Southbound	Cairn Street	Burlington Crescent
Eastbound & Westbound	Callingham Drive	Meadowlands Way
Westbound	Cambridge Street	Columbia Avenue
Westbound	Camelot Crescent	Speight Boulevard
Northbound & Southbound	Canvas Way	Superior Drive
Northbound	Canvas Way	Zaifman Circle
Westbound	Caprice Court	Carlyle Drive
Eastbound	Caprice Crescent (north & south intersections)	Carlyle Drive
Northbound	Cardigan Court	Cardigan Drive

Southbound	Cardigan Drive	Darnley Boulevard
Northbound	Cardigan Place	Cardigan Drive
Southbound	Cardinal Court	Cardinal Road
Eastbound	Cardinal Road	Dormer Drive
Eastbound	Carriage Hill Crescent	Carriage Hill Drive
Eastbound	Carriage Hill Drive	Carriage Hill Drive
Eastbound	Carrick Lane	Bracebridge Court
Eastbound	Cartier Road (south intersections)	Baffin Road
Northbound	Castle Rock Place	Singleton Avenue
Northbound	Castlegrove Court	Castlegrove Boulevard
Northbound	Castlegrove Place	Castlegrove Boulevard
Eastbound	Castlehill Close	Sawgrass Link
Westbound	Cavendish Crescent	Cavendish Crescent
Eastbound	Cayuga Court	Cayuga Crescent
Westbound	Cayuga Crescent	Chippewa Drive
Southbound	Cayuga Crescent	Oakville Avenue
Southbound	Cecilia Place	Cecilia Avenue
Northbound	Cecilia Place	Cecilia Place
Northbound	Centre Crescent	Centre Crescent
Northbound	Century Place	Laurel Street
Southbound	Chalet Court	Chalet Crescent
Eastbound	Chalet Crescent (north intersection)	Grandview Avenue
Southbound	Chalfont Crescent (east & west intersections)	Chalfont Road
Southbound	Chambers Court	Chambers Avenue
Southbound	Chambers Place	Chambers Avenue
Northbound	Champlain Crescent	Cartier Road
Westbound	Champlain Crescent	Frobisher Crescent
Southbound	Chancton Court	Chancton Crescent
Southbound	Chantry Place	Chantry Place
Southbound	Charington Place	McGarrell Drive
Eastbound	Chateau Court	Southfield Crescent
Southbound	Chaucer Court	Chaucer Road
Eastbound	Chaucer Road	Dunsmoor Road
Eastbound	Chelton Place	Chelton Road
Eastbound	Chepstow Gate	Chepstow Close
Eastbound	Cherish Court	Quinella Drive
Eastbound	Cherrywood Gate (east intersection)	Cherrywood Trail
Westbound	Cherrywood Gate west intersection)	Cherrywood Trail
Southbound	Cherrywood Trail	Cherrywood Trail
Northbound	Chestnut Court	Chestnut Hill
Northbound	Chestnut Place	Chestnut Hill
Northbound	Cheviot Place	Cheviot Road
Westbound	Cheviot Road (east intersection)	Compton Crescent
Westbound	Cheviot Road (west intersection)	Compton Crescent
Northbound	Christians Court	Christians Drive
Westbound	Christians Place	Christians Drive
Westbound	Citation Drive	Rippleton Road
Southbound	Clarendon Crescent	Clarendon Crescent
Northbound & Southbound Right-Turning Traffic	Clarke Road	Oxford Street E
Eastbound	Classic Court	Classic Drive
Northbound	Classic Crescent (east & west intersections)	Classic Drive
Eastbound	Classic Drive	Classic Drive

Eastbound	Clayridge Way	Valhalla Street
Southbound	Clayridge Way	Valhalla Street
Eastbound	Clayton Walk	Isaac Court
Westbound	Clayton Walk	Isaac Drive
Eastbound & Westbound	Clearview Avenue	Thames Valley Avenue
Northbound	Clearwater Crescent (east & west intersections)	Blackwater Road
Southbound	Clifton Crescent	Stockton Street
Eastbound & Northbound	Coachwood Crescent	Fairlane Road
Northbound	Coates Lane	Melsetter Way (north intersection)
Southbound	Coates Lane	Melsetter Way (south intersection)
Northbound	Cobblestone Gate	Cobblestone Road
Southbound	Cobblestone Gate	Edgevalley Road
Eastbound	Cobblestone Road	Edgevalley Road
Eastbound	Cobblestone Street	Brookhaven Place
Northbound	Cobblestone Street	Edgevalley Road
Westbound	Cobblestone Street	Edgevalley Road
Southbound	Coldstream Crescent	Eldorado Avenue
Eastbound	Colette Court	Colette Drive
Westbound	Colley Avenue	Auburn Avenue
Eastbound	Collins Drive	Schraeder Street
Northbound	Colonial Crescent (east & west intersections)	Laurel Street
Southbound	Columbia Avenue	Edinburgh Street
Eastbound & Westbound	Colville Boulevard	Colville Boulevard
Southbound	Commercial Crescent	Spanner Street
Eastbound & Westbound Right-Turning Traffic	Commissioners Road E	Pond Mills Road
Eastbound Right-Turning Traffic	Commissioners Road W	Byron Baseline Road
Westbound Right-Turning Traffic	Commissioners Road W	Springbank Drive
Eastbound	Compton Court	Compton Crescent
Westbound	Concept Drive	Innovation Drive
Northbound	Conifer Court	Conifer Crescent
Northbound	Conifer Crescent	Tanglewood Avenue
Eastbound	Constable Court	Constable Street
Northbound & Southbound	Constable Street	Olympic Crescent
Eastbound	Conway Court	Conway Drive
Southbound	Conway Lane	Conway Drive
Northbound	Cook Road	Westminster Drive
Eastbound	Cornelius Court	Wallingford Avenue
Eastbound & Westbound	Coronation Drive	Dalmagarry Road
Southbound	Cottontail Crescent (both intersections)	Berryhill Drive
Southbound	Couldridge Way	Tokala Trail
Northbound	Couldridge Way	Wateroak Drive
Southbound	Country Club Court	Country Club Crescent
Westbound & Northbound	Country Club Crescent	Country Club Drive
Westbound	Country Club Lane	Country Club Crescent
Westbound	Country Club Mews	Country Club Drive
Eastbound	Country Club Place	Country Club Crescent
Northbound	Cowan Avenue	Cowan Crescent
Eastbound	Cowan Court	Cowan Avenue
Eastbound	Cowan Place	Cowan Avenue
Northbound	Crabtree Avenue	Yardley Wood Road
Eastbound	Cranbrook Place	Cranbrook Road
Northbound	Crawford Green	Crawford Street
Southbound	Cree Place	Apache Road

Southbound	Creekbend Place	Eagletrace Drive
Westbound	Creekside Street	Thistlewood Drive
Eastbound & Southbound	Cresthaven Crescent	Longworth Road
Westbound	Crestly Place	Cresthaven Crescent
Westbound	Crestview Crescent (north & south intersections)	Longworth Road
Northbound	Croatia Road	Jensen Road
Westbound	Cronyn Crescent (north & south intersections)	Cornish Street
Westbound	Crosscreek Court	Crosscreek Crescent
Eastbound, Northbound and Southbound	Crosscreek Crescent	Blackmaple Drive
Westbound	Crosscreek Crescent (both intersections)	Crosscreek Crescent
Northbound	Croxton Road E & W (east & west intersections)	Rosel Crescent
Eastbound	Croxton Road W	Croxton Road E
Southbound Right Turning Traffic	Crumlin Road	Dundas Street
Eastbound & Westbound	Curtis Avenue	Agincourt Gardens
Northbound	Cuthbert Circle	Cuthbert Circle
Westbound	Cuthbert Circle	Lighthouse Road
Eastbound & Westbound	Cutross Avenue	Healy Road
Northbound & Southbound	Dalmagarry Road	Blackacres Boulevard
Southbound	Dalmagarry Road	Coronation Drive
Eastbound	Danielle Crescent (north & south intersections)	River Run Terrace
Eastbound	Danielle Lane	Pochard Lane
Westbound	Danielle Lane	River Run Terrace
Northbound & Westbound	Dartmouth Drive	Yarmouth Drive
Southbound	Dauncey Crescent (East Intersection)	Superior Drive
Southbound	Dauncey Crescent (West Intersection)	Superior Drive
Southbound	Daybreak Court	Daybreak Drive
Southbound	Daybreak Drive	Joliet Street
Eastbound	Deadman's Road	Homewood Lane
Eastbound & Westbound	Debbie Lane	Pine Ridge Drive
Eastbound	Deer Park Circle	Juniper Street
Westbound	Deer Ridge Place	Oakcrossing Road
Eastbound	Delmont Place	Delmont Avenue
Westbound	Delphi Place	Delphi Road
Eastbound	Denali Terrace	Tetherwood Boulevard
Westbound	Dennis Avenue	Howard Avenue
Northbound & Southbound	Denview Avenue	Buroak Drive
Southbound	Derby Place	Denali Terrace
Southbound	Derby Place	Denali Terrace
Northbound	Dewar Place	Medway Park Drive
Eastbound	Dobie Street	Oakside Street
Southbound	Doncaster Gate	Doncaster Avenue
Northbound	Doncaster Place	Doncaster Avenue
Northbound	Donegal Drive	Inverness Avenue
Northbound	Donna Street	Malcolm Street
Southbound	Dormer Drive	Green Gables Road
Eastbound	Downes Court	McGarrell Drive
Southbound	Drew Street	Agathos Street
Southbound	Driftwood Drive	Ivanhill Road
Westbound	Drummond Place	Carnegie Lane
Northbound	Duncan Lane	Duncan Crescent
Westbound Right Turning Traffic	Dundas Street	Crumlin Road

Eastbound	Dundee Court	Dundee Place
Southbound	Durrow Street	Hamley Road
Northbound	Durrow Street	Shamrock Road
Southbound	Dylan Street	Agathos Street
Westbound	Eagletrace Drive	Foxwood Avenue
Northbound & Southbound	Eagletrace Drive	Medway Park Drive
Westbound	Eagletrace Drive (north intersections)	Wallingford Avenue
Westbound	East Afton Place	Afton Road
Southbound	Ebury Place	Ebury Crescent
Eastbound and Westbound	Eclipse Walk	Canvas Way
Eastbound	Eclipse Walk	Jackpine Way
Eastbound	Edenridge Drive	Sweetbriar Road
Northbound	Edgar Drive	Edgar Drive
Eastbound	Edgar Drive (north & south intersections)	Coombs Avenue
Eastbound	Edgehill Place	Edgehill Crescent
Eastbound	Edgehill Road	Edgehill Crescent
Eastbound	Edgemere Place	Edgemere Crescent
Northbound	Edwin Drive	Carnegie Lane
Northbound	Edwin Drive	Carnegie Lane (west intersection)
Westbound	Elderberry Avenue	Elderberry Avenue
Northbound	Ellerslie Road	Rothwell Drive
Eastbound	Elson Road	Traffic Circle 45m west of Smither Road
Westbound	Embassy Avenue	Thames Valley Avenue
Eastbound	Emerald Road	Lighthouse Road
Eastbound	Emilycarr Lane	Legendary Drive
Westbound & Eastbound	Emma Chase	Finley Crescent
Northbound	Ennismore Crescent	Bayswater Crescent
Southbound	Ethel Street	Margaret Street
Eastbound & Southbound	Eula White Crescent	Eula White Place
Westbound	Eula White Place	Deveron Crescent
Northbound	Everglade Crescent	Cypress Avenue
Eastbound Right-Turning Traffic	Exeter Road	Wellington Road
Westbound Right-Turning Traffic	Exeter Road	Wharncliffe Road N
Eastbound Right-Turning Traffic	Exeter Road	Wonderland Road S
Westbound	Exmoor Place	Tetherwood Boulevard
Eastbound & Westbound	Exmouth Circle (north intersection)	Exmouth Drive
Southbound	Exmouth Drive south intersection)	Exmouth Circle
Southbound	Fair Oaks Boulevard	Buroak Drive
Eastbound	Fairchild Court	Fairchild Crescent
Eastbound	Fairchild Place	Fairchild Crescent
Southbound	Faircloth Place	Faircloth Road
Northbound	Faircloth Road	Faircloth Road
Southbound	Faircloth Road	McGarrell Drive
Eastbound	Faircloth Road	Quarrier Road
Eastbound	Fairhaven Circle	Fairhaven Place
Northbound	Fairhaven Gate	Fairhaven Circle
Eastbound	Fairhaven Street	Fairhaven Circle
Eastbound	Fairway Avenue	Ellsworth Crescent
Northbound	Falaise Road	Apeldoorn Crescent
Southbound	Falaise Road	Ortona Road
Eastbound Right-Turning Traffic	Fanshawe Park Road E	Adelaide Street N

Eastbound Right-Turning Traffic	Fanshawe Park Road E	Highbury Avenue N
Eastbound & Westbound Right-Turning Traffic	Fanshawe Park Road E	Richmond Street
Northbound	Farm Manor Court	Hunt Club Drive
Southbound	Farmbrook Road	Classic Drive
Northbound	Farmhouse Court	Cobblestone Street
Southbound	Farmhouse Road	Cobblestone Street
Northbound	Farmhouse Road	Edgevalley Road
Westbound	Farmington Court	Farmington Way
Southbound	Farmington Terrace	Farmington Way
Eastbound	Farmington Way	Farmington Crescent
Southbound	Farnham Crescent	Brixham Crescent
Eastbound	Farnham Place	Farnham Place
Eastbound	Farnborough Crescent	Langton Road
Northbound	Fiddlehead Place	Buttercup Place
Westbound	Field Road	Monterey Crescent
Eastbound	Field Road	Outer Drive
Southbound	Fieldgate Circle	Fieldgate Circle
Northbound	Finley Crescent	Coronation Drive
Northbound	Finley Crescent	South Carriage Road
Westbound	Firefly Drive	Repton Ave
Southbound	Firestone Boulevard	Classic Drive
Northbound	Fitzwilliam Boulevard	Fitzwilliam Boulevard
Southbound	Fleming Drive (west intersection)	Fleming Drive
Southbound	Flintlock Court	Flintlock Road
Westbound	Flintlock Road	Mahogany Road
Eastbound Right-Turning Traffic	Florence Street	Highbury Avenue N
Eastbound Right-Turning Traffic	Florence Street (one-way, east of Rectory Street)	Florence Street
Eastbound & Westbound	Fogerty Street	Father Dalton Avenue
Northbound	Fogerty Street	Marigold Street
Northbound & Southbound	Forest Creek Place	Eden Ridge Drive
Southbound	Forest Edge Road	Paddock Green Crescent
Northbound	Forest View Court	Rossmore Place
Northbound Right-Turning Traffic	Forward Avenue	Walnut Street
Northbound	Four Oaks Crescent	Blackthorne Crescent
Southbound	Fox Avenue	Trott Drive
Eastbound	Fox Mill Court	Fox Mill Crescent
Eastbound	Fox Mill Grove	Fox Mill Crescent
Westbound	Foxbar Road	Windsor Crescent
Westbound	Foxbend Link	Couldridge Way
Northbound	Foxbend Link	Wateroak Drive
Eastbound	Foxchapel Road	Scarlett Avenue
Westbound	Foxcreek Road	Foxwood Avenue
Westbound	Foxcroft Crescent	Robinwood Crescent
Southbound	Foxhunt Road	Foxcreek Road
Westbound	Foxhunt Road	Foxwood Avenue
Northbound & Southbound	Foxwood Avenue	Medway Park Drive
Northbound	Foyston Road	Glenrose Drive
Westbound	Frank Place	Windsor Crescent
Northbound	Franklinway Gate	Franklinway Crescent
Eastbound	Freeport Street	Blackacres Boulevard
Southbound	Friars Way	Annadale Drive
Eastbound	Frobisher Crescent	Champlain Crescent
Northbound	Fundy Avenue	Fundy Avenue
Eastbound	Gabor Court	Gabor Street
Eastbound	Gabor Street	Thornley Street

Southbound	Gagel Street	Collins Drive
Southbound	Gagel Street	Thronley Street
Eastbound Right-Turning Traffic	Gainsborough Road	Wonderland Road N
Eastbound	Galloway Road	Royal Oaks Bend
Eastbound	Gardenvale Crescent	Gardenvale Crescent
Northbound, Southbound & Westbound	Garibaldi Avenue (east & west intersections)	Blackwater Road
Eastbound	Garland Lane (north and south intersections)	Garland Crescent
Eastbound	Garnet Court	Hazelden Lane
Eastbound	Gatenby Street (east intersection)	Jim Allen Way
Westbound	Gatewood Crescent	Gatewood Place
Southbound	Gatineau Crescent (east and west intersections)	Gatineau Road
Eastbound	Genevive Crescent	Genevive Place
Westbound	Georgeheriot Lane	Emilycarr Lane
Westbound & Eastbound	Georgeheriot Lane	Paulpeel Ave
Northbound & Southbound	Georgeheriot Lane	Paulpeel Avenue
Southbound	Georgia Road (east and west intersections)	St. Anthony Road
Southbound	Gerald Crescent	Gerald Crescent
Eastbound Right-Turning Traffic	Gideon Drive	Oxford Street W
Southbound	Glenbanner Road	Dunelm Lane
Northbound	Glenbanner Road	St. Stephens Dr.
Eastbound	Glenburnie Court	Glenburnie Crescent
Eastbound	Gleneagle Trail	Eagletrace Drive
Southbound	Gleneagle Trail	Eagletrace Drive
Westbound	Global Drive	Commerce Road
Eastbound	Gloucester Road	Ryersie Road
Eastbound	Goldwick Crescent	Farnsborough Crescent
Eastbound	Goldwick Crescent (north intersection)	Portland Street
Southbound	Golfdale Court	Golfview Road
Westbound	Golfdale Crescent	Ansondale Road
Northbound & Southbound	Golfdale Crescent (east intersection)	Crawford Street
Southbound	Golfdale Crescent (west intersection)	Crawford Street
Northbound	Golfdale Place	Crawford Street
Eastbound	Gough Road	Gough Avenue
Westbound	Gough Road	Springridge Drive
Southbound	Graham Crescent	Glass Avenue
Eastbound	Grangeover Court	Grangeover Avenue
Southbound	Grangeover Crescent	Carnforth Road
Southbound	Grangeover Place	Grangeover Avenue
Southbound	Graywood Avenue	Ivanhill Road
Southbound	Great Oak Court	Hunt Club Drive
Southbound	Green Gables Court	Green Gables Road
Southbound	Green Gables Court	Green Gables Road
Eastbound & Westbound	Green Gables Road	Chelton Road
Northbound	Green Hedge Court	Green Hedge Lane
Southbound	Green Hedge Crescent	Green Hedge Lane
Westbound	Green Hedge Crescent	Hartson Road
Eastbound & Westbound	Green Hedge Lane	Hartson Road
Eastbound	Green Lane	East Mile Road
Westbound	Green Lane	West Mile Road
Eastbound	Greenfield Court	Greenfield Drive
Eastbound	Grenfell Court	Grenfell Crescent

Northbound	Grenfell Place	Grenfell Crescent
Southbound	Gretna Green	Middlewoods Drive
Westbound	Greyrock Crescent	Greyrock Court
Southbound	Greyrock Crescent	Greyrock Crescent
Eastbound	Greyrock Crescent (north & south intersection)	Edgevalley Road
Eastbound	Griffith Gate	Belvedere Avenue
Westbound	Guest Avenue	Byron Boulevard
Westbound	Guinness Way	Aukett Drive
Eastbound	Gustin Avenue	Monterey Crescent
Northbound & Southbound	Hale Street	Trafalgar Street
Westbound	Haliburton Crescent (north and south intersections)	Haliburton Road
Eastbound	Halls Mill Road	Halls Mill Road
Westbound Left-Turning Traffic	Halls Mill Road	Halls Mill Road
Northbound	Hamber Court	Strathcona Drive
Westbound Right Turning Traffic	Hamilton Road	Hamilton Road
Westbound	Hamley Road	Meg Drive
Eastbound	Hamley Road	Shamrock Road
Southbound	Hampton Court	Hampton Crescent
Westbound	Hampton Crescent	Hartson Road
Northbound & Southbound	Hampton Crescent (east & west intersections)	St. Anthony Road
Southbound	Harper Street	Shaver Street
Eastbound	Hartop Place	Cardigan Drive
Southbound	Hartson Close	Hartson Road
Southbound	Hartson Court	Hartson Road
Southbound	Hartson Place	Hartson Road
Southbound	Hartson Road	St. Anthony Road
Southbound	Havenridge Crescent	Woodhaven Road
Southbound	Havenwood Way	Hartson Road
Southbound	Havenwood Way	Havenwood Way
Westbound	Hawksbury Avenue	Toukay Crescent
Westbound	Hawthorne Road	Coronation Drive
Southbound	Haycock Place	McGarrell Drive
Northbound	Hazeldon Grove	Hazeldon Lane
Westbound	Hazeldon Lane	Hartson Road
Southbound	Headley Drive	Plymouth Avenue
Westbound	Headley Drive (south intersection)	Santa Monica Road
Eastbound	Healy Lane	Healy Road
Westbound	Healy Road	Healy Road
Westbound	Hearthside Place	Carlyle Drive
Eastbound	Heath Place	Goodman Drive
Eastbound	Heathcote Avenue	Leyton Crescent
Westbound	Heather Crescent	Heather Place
Eastbound	Hedgerow Place	Sprucewood Drive
Southbound	Hedy's Gate	Kirkpatrick Way
Westbound	Hesler Crescent (north & south intersections)	Carlyle Drive
Westbound	Hickory Road	Oak Park Drive
Eastbound	Hickory Road	Pinetree Drive
Eastbound	Hickoryridge Common	Hickorystick Key
Northbound & Southbound Right-Turning Traffic	Highbury Avenue N	Hamilton Road
Northbound & Southbound Right-Turning Traffic	Highbury Avenue N	Oxford Street E
Westbound	Highview Crescent (north & south intersections)	Highview Avenue W

Northbound	Highwoods Court	Carnegie Lane
Westbound	Hillcrest Avenue	Regal Drive
Westbound	Hillhead Road	Hillhead Road
Southbound	Hines Crescent	Crawford Street
Eastbound & Westbound	Holbrook Drive	Sheffield Boulevard
Westbound	Holgate Road	Burnside Drive
Southbound & Westbound	Homestead Crescent	Homestead Crescent
Southbound	Homeview Court	Homeview Court
Westbound	Honeysuckle Crescent (north intersections)	Vesta Road
Southbound	Horizon Drive	Farrah Road
Southbound	Hornbeam Gate	Hickoryridge Common
Northbound	Hornbeam Gate	Hickorystick Key
Eastbound & Westbound Right-Turning Traffic	Horton E Street	Talbot Street
Westbound	Howlett Circle	Howlett Circle
Northbound	Howlett Circle	Stackhouse Avenue
Northbound	Humberside Common	Callingham Drive
Southbound	Humberside Common (south intersection)	Bradwell Chase
Northbound	Hummingbird Crescent	Thunderbird Crescent
Northbound	Hungerford Street	Purcell Drive
Eastbound	Hungerford Street	Wild Goose Road
Westbound Right Turning Traffic	Huron Street	Clarke Road
Southbound	Idlywood Road	Jensen Road
Northbound	Imperial Road	Balcarres Road
Eastbound	Indian Road	Hunt Village Crescent
Northbound	Indian Road	Hunt Village Crescent
Eastbound	Intrepid Court	Sovereign Road
Westbound & Northbound	Inverary Crescent	Inverary Road
Northbound	Inverness Avenue	Inverness Avenue
Eastbound	Irish Lane	Meg Drive
Northbound	Irish Moss Road	Green Gables Road
Northbound & Southbound	Ironwood Road	Tibet Butler Boulevard
Westbound	Ironwood Road	Wickerson Road
Northbound	Isaac Court	Clayton Walk
Southbound	Isaac Drive	Clayton Walk
Westbound	Jackpine Way	Canvas Way
Southbound	Jackpine Way	Kleinburg Drive
Southbound	Jackpine Way	Kleinburg Drive
Northbound Right-Turning Traffic	Jalna Boulevard	Southdale Road E
Southbound	Jamaica Court	Jamaica Street
Westbound	Jamaica Street	Nottingham Crescent
Eastbound	Jasmine Drive	Tanoak Drive
Westbound	Jason Court	Jason Crescent
Northbound	Jasper Crescent	Jasper Crescent
Northbound	Jeffreybrook Close	Jeffreybrook Drive
Eastbound	Jeffreybrook Drive	Stoneybrook Crescent
Westbound	Jellicoe Crescent	Blake Street
Southbound	Jena Crescent	Buchan Road
Eastbound & Northbound	Jennifer Crescent	Jennifer Gardens
Southbound	Jermyn Place	Shaftesbury Avenue
Northbound & Southbound	Jessica Way	Sophia Crescent
Northbound & Southbound	Jim Allen Way (west intersection)	Gatenby Street
Northbound	Jim Allen Way (west intersection)	Kains Road
Southbound & Eastbound	Jinnies Street (west & east intersections)	Singleton Avenue

Southbound & Eastbound	Jinnies Way	Morgan Avenue
Westbound	Jinnies Way	Morgan Avenue
Westbound Northbound & Southbound	Jinnies Way (east & west intersections)	Jinnies Street
Northbound	Jonathan Street (west intersection)	Sandy Street
Northbound	Josselyn Place	Josselyn Drive
Eastbound	Justamere Road	Regal Drive
Southbound & Eastbound	Jutta Crescent	Colette Drive
Eastbound & Westbound	Kains Road (east intersection)	Jim Allen Way
Westbound	Kelly Street	Hibiscus Avenue
Northbound	Kettleridge Street	Whetherfield Street
Eastbound	Key Hill Place	Key Hill Place
Southbound	Keyhill Place	Keyhill Road
Westbound & Eastbound	Keyhill Road	Homestead Crescent
Northbound	Kildare Road	Inverness Avenue
Westbound	Killarney Grove	Killarney Court
Eastbound	Kingbird Court	Repton Ave
Southbound	Kings Park Crescent (west intersections)	Hunt Club Drive
Northbound	Kingston Avenue	Prince George Road
Northbound	Kingston Avenue	Prince Philip Drive
Northbound	Kingston Gate	Kingston Avenue
Southbound	Kingston Gate	Queen Anne Circle
Southbound	Kingston Place	Prince Philip Drive
Westbound	Kingsway Drive	Oakridge Drive
Westbound	Kinnear Crescent	Bartlett Crescent
Northbound	Kirkland Crescent	Sudbury Avenue
Southbound	Kirkpatrick Gate	Kirkpatrick Way
Westbound	Kirkton Court	Dalkeith Avenue
Westbound	Kleinburg Drive	Canvas Way
Westbound	Kleinburg Drive	Canvas Way
Northbound & Eastbound	Kokanee Road	Garibaldi Avenue
Westbound	Kristina Crescent (north & south intersections)	Josselyn Drive
Westbound	Kristina Crescent (north & south intersections)	Josselyn Drive
Westbound	Kyle Court	Dalmagarry Road
Northbound	La Stradella Gate	Monterey Crescent
Southbound	La Stradella Gate	Scottsdale Street
Eastbound	Ladybrook Crescent	Alanbrook Street
Northbound & Eastbound	Ladyslipper Crescent	Riverbend Road
Eastbound	Lambeth Walk	Routledge Street
Southbound	Lancaster Street	Goldwick Crescent
Northbound	Larkspur Crescent	Luxton Drive
Westbound	Latimer Avenue	Kimberly Avenue
Northbound	Laurel Court	Laurel Street
Southbound	Laurel Crescent (east & west intersections)	Laurel Street
Southbound	Laurel Street	Inverness Avenue
Eastbound	Laurentian Drive N	Cornerbrook Avenue
Westbound	Lavender Way	Angus Road
Southbound	Legendary Drive	Paulpeel Avenue
Westbound	Leicester Crescent	Parliament Crescent
Eastbound	Leland Road	Leland Place
Westbound	Lemieux Walk	Bateman Trail
Northbound	Lighthouse Road	South Leaksdale Circle
Eastbound	Lilac Gate	Lilac Avenue
Southbound	Lilac Place	Lilac Avenue
Westbound	Lincoln Place	Trevithen Place

Northbound	Linwood Street	Victoria Street
Southbound	Littleford Place	Hazelden Lane
Southbound	Lochern Road	Worthington Ave
Southbound	Loft Court	Foxcreek Road
Northbound	Logans Run	Kirkpatrick Way
Eastbound	Logans Trail	Logans Run
Eastbound	Logans Way	Logans Run
Eastbound	Loggers Grove	Crimson Crescent
Westbound	Lola Street	Belvedere Avenue
Westbound	Longbow Place	Longbow Road
Southbound	Lonsdale Drive	Bromleigh Avenue
Westbound	Lookout Court	Somerset Crescent
Northbound	Loyalist Court	Loyalist Place
Eastbound	Luxton Drive	Deer Park Circle
Westbound	Lynden Crescent	Glenrose Drive
Southbound	Lynne Avenue	Dennis Avenue
Northbound & Southbound	Lynne Avenue	Marianna Drive
Southbound	Maddex Way	Superior Drive
Northbound	Maddex Way	Zaifman Circle
Eastbound	Mahogany Crescent	Mahogany Road
Eastbound	Mahogany Road	Cypress Avenue
Eastbound	Maidstone Lane	Bayham Lane
Eastbound & Westbound	Malcolm Street	Seawood Avenue
Westbound	Maldon Place	Maldon Road
Southbound	Maldon Road	Middlewoods Drive
Southbound	Mallard Road	Woodcock Street
Eastbound	Mantle Place	Hazelden Lane
Westbound	Mapleridge Street (north intersection)	Oakcrossing Road
Westbound	Mapleridge Street (south intersection)	Oakcrossing Road
Eastbound	Maplewood Lane	Mapleridge Street
Westbound	Maplewood Lane	Oakcrossing Road
Northbound & Eastbound	Marbenor Crescent	Rockwyn Crescent
Southbound	Marigold Court	Marigold Street
Northbound	Marigold Street	Savannah Drive
Southbound	Mark Street	Susan Avenue
Westbound	Markland Drive	Markland Drive
Westbound	Marla Crescent (north and south intersections)	McKeon Avenue
Northbound	Marlborough Avenue	Veronica Avenue
Southbound	Martinet Place	Martinet Avenue
Eastbound	Masonville Court	Masonville Crescent
Northbound	Mathers Street	Clifton Crescent
Eastbound	Max Brose Drive	Cheese Factory Road
Eastbound	Maxwell Court	Maxwell Crescent
Westbound	McGarrell Drive	Pinnacle Parkway
Eastbound	McGarrell Place	Pinnacle Parkway
Eastbound	McIntosh Court	Drummond Place
Westbound	McMaster Crescent	Dalhousie Crescent
Southbound	McWade Place	Torrey Pines Way (south intersection)
Northbound & Southbound	Meadowlands Way	Callingham Drive
Northbound	Meadowridge Crescent (both intersections)	Guildwood Boulevard
Southbound	Meadowridge Road	Guildwood Boulevard
Westbound	Meadowridge Road	Richmeadow Road
Eastbound	Meadowsweet Trail	Sunnystone Road
Westbound	Meadowview Road	Highview Avenue W
Eastbound	Meadowview Road	Highview Crescent
Eastbound & Westbound	Medway Park Drive	Eagletrace Drive

Eastbound & Westbound	Medway Park Drive	Foxwood Avenue
Northbound	Merlin Street	Avalon Street
Southbound	Metamora Crescent	Rollingswood Circle
Westbound	Michael Circle	Michael Circle
Northbound	Mickleborough Court	Mickleborough Drive
Eastbound	Mickleborough Drive	Mickleborough Drive
Westbound	Micro Court	Towerline Place
Northbound	Midale Court	Midale Road
Southbound	Midale Crescent (east & west intersections)	Midale Road
Westbound	Midale Road	Grenfell Crescent
Northbound	Midpark Crescent	Enterprise Drive
Eastbound	Midpark Crescent	Midpark Road
Northbound	Midpark Road	Enterprise Drive
Southbound	Milford Court	Milford Crescent
Southbound	Millers Place	Millers Road
Westbound	Millmead Road	Millers Court
Eastbound	Millmead Road	Millridge Court
Southbound	Millridge Court	Millridge Road
Westbound	Millridge Road	Millers Road
Westbound	Mincing Lane	Apeldoorn Crescent
Northbound	Moffat Crescent	Moffat Avenue
Northbound	Mohegan Crescent (west intersections)	Tilipe Road
Eastbound	Montclair Avenue	Naomee Crescent
Westbound	Montclair Avenue	Santa Monica Road
Eastbound	Monte Vista Crescent	Monte Vista Crescent
Southbound	Moraine Court	Moraine Crescent
Southbound	Moraine Walk	Moraine Crescent
Northbound	Mountsfield Drive	Mountsfield Crescent
Westbound & Southbound	Mulberry Street	Lilac Avenue
Northbound	Murray Road	Sharon Road
Westbound	Muskoka Court	Muskoka Crescent
Westbound	Muskoka Crescent	Bracebridge Court
Northbound	Nanette Crescent	Jennifer Gardens
Northbound	Nanette Drive	Chambers Avenue
Westbound	Naomee Crescent (north intersection)	Santa Monica Road
Northbound	Naomee Place	Naomee Crescent
Eastbound	Napoleon Drive	Bonaparte Lane
Westbound	Neptune Crescent	Sovereign Road
Westbound & Eastbound	Neville Drive	Coombs Avenue
Southbound	Niagara Street	Fundy Lane
Northbound	Niagara Street	Strathcona Drive
Northbound & Southbound	Noah Bend	Emma Chase
Westbound & Eastbound	Noah Bend	Finley Crescent
Westbound	Norman Avenue	Norman Place
Southbound	Normandy Gate	Normandy Gardens
Northbound	Normandy Place	Normandy Gardens
Northbound	North Leaksdale Circle	North Leaksdale Circle
Northbound	Northdale Street	Sherwood Avenue
Southbound	Northumberland Road	Fitzwilliam Boulevard
Southbound	Norton Crescent (west intersections)	Norton Avenue
Eastbound	Notre Dame Court	Notre Dame Crescent
Westbound	Nottingham Crescent	Nottingham Road
Eastbound	O'Hanlan Cross	Aukett Drive
Westbound	O'Hanlan Cross	Cedarpark Drive
Eastbound	O'Hanlan Lane	Aukett Drive
Westbound	O'Hanlan Lane	Cedarpark Drive
Northbound	Oak Grove Place	Adirondack Road

Southbound	Oakcrossing Road	Whetherfield Street
Eastbound & Westbound	Oakridge Drive	Donegal Drive
Eastbound & Westbound	Oakridge Drive	Kildare Road
Westbound	Oakridge Drive	Warren Road
Southbound	Oakwood Drive	Heathdale Court
Southbound	Oakwood Drive	Tanglewood Avenue
Westbound	October Court	October Crescent
Westbound	October Crescent	October Crescent
Westbound	October Crescent (north & south intersection)	Whisperwood Avenue
Westbound	Odessa Avenue	Knights Hill Road
Westbound	Old Garrison Boulevard (east intersections)	Old Garrison Boulevard
Eastbound	Old Garrison Boulevard (south intersections)	Crane Avenue
Westbound	Olympic Place	Olympic Crescent
Northbound & Eastbound	Oneida Road	Cayuga Crescent
Eastbound	Optimist Park Drive	Optimist Park Drive
Eastbound	Orkney Crescent	Orkney Crescent
Southbound	Orkney Place	Orkney Crescent
Eastbound	Ortona Road	Bellwood Crescent
Northbound & Southbound	Owen Lane	Finley Crescent
Eastbound Right Turning Traffic	Oxford Street E	Adelaide Street N
Eastbound & Westbound Right-Turning Traffic	Oxford Street E	Clarke Road
Eastbound & Westbound Right-Turning Traffic	Oxford Street E	Highbury Avenue N
Eastbound Right Turning Traffic	Oxford Street E	Veterans Memorial Parkway
Westbound	Paardeberg Crescent (south intersection)	Rhine Avenue
Westbound	Pack Road	Homewood Lane
Northbound	Paisley Place	Paisley Street
Westbound	Paisley Street	Angus Road
Eastbound	Paisley Street	Lavender Place
Eastbound	Palmerston Place	Carlyle Drive
Northbound & Eastbound	Panorama Crescent	Burlington Crescent
Eastbound	Paperbirch Crescent (south intersection)	Rippleton Road
Eastbound	Park Lane Court	Park Lane Crescent
Eastbound	Parkinson Court	Malpass Road
Eastbound	Parks Edge Close	Parks Edge Crescent
Southbound	Parks Edge Crescent (east & west intersections)	Parks Edge Crescent
Eastbound	Parkside Crescent	Westwinds Drive
Southbound	Patann Drive	Irving Place
Northbound	Paterson Avenue	Avalon Street
Eastbound	Paulkane Avenue	Bateman Trail
Northbound	Paulkane Chase	Biddulph Street
Northbound	Paulkane Chase	Biddulph Street
Eastbound	Paulpeel Avenue	Bateman Trail
Northbound & Southbound	Paulpeel Avenue	Legendary Drive
Eastbound	Pawnee Crescent (south intersections)	Pawnee Road
Northbound	Pawnee Road	Chippewa Drive
Eastbound	Pebblecreek Walk	Torrey Pine Way
Westbound	Pennybrook Court	Pennybrook Crescent
Northbound	Pennyroyal Street	Privet Place
Southbound	Penrith Court	Penrith Crescent
Southbound	Periwinkle Road	Ellerslie Road

Northbound	Periwinkle Road	Rothwell Drive
Southbound	Perth Street	Perth Avenue
Westbound	Petty Road	Paulkane Chase
Westbound	Phair Crescent (north & south intersection)	Deveron Crescent
Northbound	Phyllis Street	Langarth Street W
Westbound Right Turning Traffic	Piccadilly Street	Wellington Street
Southbound	Pickwick Crescent	Nairn Avenue
Northbound	Piers Crescent	Piers Place
Southbound	Pincombe Drive	Morgan Crescent
Northbound	Pincombe Drive	Singleton Avenue
Northbound	Pine Lawn Avenue	Pine Lawn Avenue
Southbound	Pine Ridge Drive	Shawna Road
Northbound	Pine Ridge Place	Shawna Road
Westbound	Pine Valley Lane	Pine Valley Boulevard
Eastbound	Pinebrook Court	Pinebrook Place
Westbound	Pinewood Place	Sprucewood Drive
Northbound & Southbound	Pinnacle Parkway	McGarrell Drive/Place
Northbound	Pinnacle Parkway	Plane Tree
Eastbound	Piper Lane	Industrial Road
Eastbound	Pitcarnie Crescent (south intersection)	Pitcarnie Road
Northbound	Pitcarnie Road	Pitcarnie Crescent (north intersection)
Eastbound & Westbound	Plane Tree Drive	Pinnacle Parkway
Northbound	Plane Tree Drive	Valleyrun Boulevard
Eastbound	Plantation Road	Hibiscus Avenue
Southbound Right-Turning Traffic	Platt's Lane	Oxford Street W
Westbound	Pleasantview Drive	South Wenige Drive
Eastbound	Pochard Court	Pochard Lane
Northbound	Pochard Lane	Woodfern Road
Southbound	Pomeroy Lane	Raleigh Boulevard (north intersection)
Northbound	Pomeroy Lane	Raleigh Boulevard (south intersection)
Northbound and Southbound Right-Turning Traffic	Pond Mills Road	Commissioners Road E
Eastbound Right-Turning Traffic	Pond Mills Road	Scenic Drive
Southbound	Poplar Court	Poplar Crescent
Southbound	Poplar Grove	Poplar Crescent
Southbound	Poplar Place	Poplar Crescent
Northbound	Poppy Court (east intersection)	Baird Street
Southbound	Portland Street	Goldwick Crescent (southbound intersection)
Westbound	Portrush Place	Portrush Way
Eastbound	Portsmouth Court	Portsmouth Crescent E
Northbound	Preston Street	Honeysuckle Crescent
Southbound	Prince George Road	Kingston Avenue
Southbound	Prince Philip Court	Prince Philip Drive
Westbound	Princess Avenue	Nightingale Ave
Eastbound	Pritchard Place	Graydon Street
Northbound	Progress Drive	Enterprise Drive
Southbound	Progress Drive	Enterprise Drive S
Westbound	Purcell Court	Bourdeau Road
Southbound	Purser Street	Agathos Street
Eastbound	Purser Street	Dylan Street

Southbound	Quail Ridge Crescent (east and west intersections)	Classic Drive
Southbound	Queen Anne Circle	Queen Anne Circle
Eastbound & Westbound	Queenston Crescent	Court Lane
Westbound	Quinella Place	Quinella Drive
Northbound	Quinton Place	Quinton Road
Southbound	Quinton Road	Quinton Road
Westbound	Rachel Street	Phyllis Street
Northbound	Radcliffe Crescent (west & east intersections)	Hunt Club Drive
Eastbound	Raleigh Boulevard	Pomeroy Lane
Westbound	Raleigh Boulevard	Tilbury Lane
Eastbound & Southbound	Raleigh Boulevard	Tillmann Road
Eastbound	Randol Drive	Pinewood Drive
Westbound	Randol Drive	Trowbridge Avenue
Southbound	Ravenglass Crescent (east & west intersections)	Grangeover Avenue
Westbound	Red Oak Avenue	Blacksmith Street
Southbound	Red Oak Avenue	Silversmith Street
Eastbound	Red Oak Place	Red Oak Avenue
Southbound	Red Pine Cross	Heardcreek Trail
Westbound	Red Pine Cross	Heardcreek Trail
Northbound	Redtail Trail	Bluegrass Drive
Eastbound	Redtail Trail	Redtail Court
Eastbound	Redwood Lane	Basswood Place
Westbound	Redwood Lane	Basswood Road
Northbound	Reeves Ave	Elson Road
Eastbound	Reeves Ave	Queensborough Court
Eastbound	Regal Drive	Regal Drive
Westbound	Regency Road	Manchester Road
Eastbound	Regency Road	Queen Mary Crescent
Westbound	Regent Street	The Parkway
Southbound	Regis Avenue	Wayne Road
Eastbound	Regis Place	Regis Avenue
Northbound	Reid Court	Thistledown Way
Northbound	Reilly Walk	Guinness Way
Northbound	Repton Avenue	Sandybrook Drive
Northbound	Revelstoke Gate	Jinnies Way
Southbound	Revelstoke Gate	Singleton Avenue
Northbound	Rhine Avenue	Flanders Row
Northbound Right-Turning Traffic	Richmond Street	Central Avenue
Northbound Right-Turning Traffic	Richmond Street	Dufferin Avenue
Southbound Right-Turning Traffic	Richmond Street	Fanshawe Park Road W
Northbound & Southbound Right-Turning Traffic	Richmond Street	Windermere Road
Eastbound & Westbound	Rideau Lane	Rideau Gate
Southbound	Rideau Place	Rideau Gate
Eastbound & Westbound	Ridge Road	Meridene Crescent W
Eastbound	Ridgeview Court	Ridgeview Drive
Eastbound	Ridgeview Drive	Edenridge Drive
Eastbound	Ridgeview Drive	Forest Creek Place
Westbound	Ridgeview Place	Ridgeview Drive
Southbound Right-Turning Traffic	Ridout Street N	Horton Street E
Eastbound	Rington Crescent	Knights Hill Road
Westbound	Rippleton Court	Rippleton Road
Eastbound	Rippleton Place	Rippleton Road
Northbound	River Run Terrace	Classic Drive

Westbound Right-Turning Traffic	Riverside Drive	Sanatorium Road
Southbound	Robertson Place	Cranbrook Road
Northbound	Robinson Court	Robinson Lane
Eastbound	Robinwood Crescent	Foxcroft Crescent
Westbound	Rock Street	Michaelmas Street
Northbound & Eastbound	Rockford Crescent	Widdicomb Crescent
Southbound	Rockwyn Crescent	Eldorado Avenue
Southbound	Roe Street	Dowell Street
Southbound	Roland Court	Roland Crescent
Northbound & Eastbound	Roland Lane	Roland Crescent
Eastbound	Rollingacres Drive	Gough Avenue
Southbound	Rollingacres Road	Pleasantview Drive
Southbound	Rollscourt Gardens	C Boulevard
Eastbound	Romney Lane	Maidstone Lane
Northbound	Ronald Street	Avalon Street
Westbound	Rosecliffe Crescent (south intersection)	Rosecliffe Terrace
Southbound	Rosenberg Road	Devos Drive
Eastbound	Rosenip Gate	Quinella Drive
Westbound	Rossmore Court	Rossmore Court
Northbound	Rothwell Drive	Reardon Boulevard
Southbound	Roulston Crescent (east & west intersections)	Whetherfield Street
Westbound	Roulston Street	Whetherfield Street
Eastbound	Roulston Street (east & west intersections)	Whetherfield Street
Westbound	Royal Crescent	Merlin Crescent
Southbound	Royal Crescent	Royal Crescent
Northbound	Royal Oaks Bend	Pebblecreek Walk
Westbound	Royce Court	Bessemer Road
Eastbound & Westbound	Runnymede Crescent	Runnymede Crescent
Northbound	Saddlerock Avenue	Buroak Drive
Westbound	Saddy Crescent (north & south intersections)	Saddy Avenue
Southbound	Salem Court	Salem Road
Northbound	Salem Grove	Salem Road
Northbound	Salem Place	Salem Road
Eastbound	Salvia Court	Salvia Street
Northbound	Samuel Place	Valetta Street
Northbound Right-Turning Traffic	Sanatorium Road	Riverside Drive
Northbound & Southbound	Sandbar Street	Lawson Road
Northbound	Sandbar Street	Reeves Avenue
Northbound	Sandcherry Street	Blythwood Road
Eastbound	Sandcherry Street	Capulet Lane
Northbound	Sandra Road	Jensen Road
Eastbound	Sandy Street	Jonathan Street (east intersection)
Westbound	Sarah Court	Sarah Crescent
Southbound & Eastbound	Sarah Crescent	Cheswick Circle
Eastbound Right-Turning Traffic	Sarnia Road	Western Road
Eastbound & Westbound Right-Turning Traffic	Sarnia Road	Wonderland Road N
Southbound & Westbound	Sasha Crescent	Elvira Crescent
Southbound	Sawgrass Link	Pebblecreek Walk
Southbound	Sawgrass Link	Pebblecreek Walk
Southbound	Scarlett Avenue	Longbow Road
Eastbound	Scenic Drive	Spiritwood Court
Southbound	Schraeder Street	Cranbrook Road

Eastbound	Scotland Drive	Wonderland Road S
Southbound	Scotland Road	Morrison Road
Eastbound	Seaforth Court	Carlyle Drive
Westbound	Seagull Road	Blue Heron Drive
Westbound	Seawood Avenue	Pinewood Drive
Eastbound	Seeley Drive	Merlin Crescent
Eastbound	Selkirk Street	Classic Drive
Westbound	Sellers Drive	Rosenberg Road
Eastbound	September Crescent (north & south intersections)	Whisperwood Avenue
Westbound	September Lane	Whisperwood Avenue
Eastbound	September Place	Whisperwood Avenue
Northbound Right-Turning Traffic	Service Ramp from York Street	Adelaide Street N
Southbound	Service Ramp lying most westerly of the Adelaide Street N overpass	Adelaide Street N That portion extending from the Intersection of King St and Adelaide Street N
Southbound	Sevilla Park Place	Sevilla Park Place
Westbound	Shamrock Road	Meg Drive
Eastbound	Sharon Road	Murray Road
Westbound	Sharon Road	Sharon Road
Northbound & Southbound	Shedden Road	Oldham Street
Northbound & Southbound	Sheffield Boulevard	Holbrook Drive
Eastbound	Sherbourne Crescent	Sherbourne Road
Northbound	Sherene Terrace	Donegal Drive
Northbound	Sherene Terrace	Inverness Avenue
Northbound	Sherwood Forest Square (south leg)	Sherwood Forest Square (north leg)
Northbound	Shields Place	Heardcreek Trail
Southbound	Short Avenue	Fairhaven Street
Westbound	Sillers Drive	Rosenberg Road
Southbound	Silverdale Place	Silverdale Crescent
Westbound	Silversmith Street	Whetherfield Street
Northbound	Sleightholme Avenue	Rollingwood Circle
Northbound	Smither Road	Elson Road
Eastbound	Smithson Court	Father Dalton Avenue
Westbound	Somerset Place	Somerset Crescent
Westbound & Southbound	South Carriage Road	South Carriage Road
Eastbound Right-Turning Traffic	Southdale Road E	Wellington Road
Westbound	Southview Place	Southview Crescent
Eastbound	Speight Court	Carlyle Drive
Southbound	Speight Place	Speight Boulevard
Westbound	Spencer Court	Spencer Crescent
Eastbound	Spencer Crescent	Camden Road
Eastbound	Sports Field Court	Sports Field Crescent
Southbound	Sports Field Crescent (east & west intersection)	Optimist Park Drive
Westbound Right-Turning Traffic	Springbank Drive	Commissioners Road W
Westbound Right-Turning Traffic	Springbank Drive	Horton Street W
Southbound	Springdale Drive	Rollingacres Drive
Eastbound	Springfield Crescent	Timber Crescent
Southbound	Springridge Drive	Rollingacres Drive
Eastbound	Sprucedale Court	Sprucedale Avenue
Eastbound & Westbound	Sprucewood Drive	Blackwater Road
Eastbound	Sprucewood Drive	Creekside Street
Eastbound	Spyer Road	Lighthouse Road
Southbound	Spyer Road	White Sands Drive

Southbound	St. Anthony Place	St. Anthony Road
Eastbound	St. Anthony Road	Hyde Park Road
Eastbound	St. Anthony Road	St. Anthony Road
Westbound	St. Bees Court	St. Bees Close
Westbound	St. Bees Place	St. Bees Close
Southbound	St. Clair Court	St. Clair Crescent
Westbound	St. Clair Place	St. Clair Crescent
Eastbound	St. Lawrence Place	St. Lawrence Boulevard
Westbound	St. Neots Drive	Croxtan Road E
Eastbound	Staffordshire Road	Cheltenham Road
Westbound & Northbound	Staghorn Crescent	Staghorn Crescent
Northbound	Staghorn Crescent (East & West Intersection)	Black Maple Drive
Southbound	Standfield Road	McGarrell Drive
Southbound	Stanhope Place	Shaftesbury Avenue
Eastbound	Stonehaven Court	Hartson Road
Westbound	Stonehaven Place	Hartson Road
Westbound	Stonehenge Court	Stonehenge Road
Westbound & Southbound	Stoneridge Lane	Glenridge Crescent
Northbound	Stoneycreek Place	Stoneycreek Crescent
Eastbound	Stormont Drive	Afton Road
Eastbound	Strathmeyer Street	Brampton Road
Southbound	Stratton Drive	Hilton Avenue
Northbound	Stratton Drive	Whitney Street
Westbound	Summerdale Crescent (north & south intersections)	Whisperwood Avenue
Westbound	Summerdale Place	Whisperwood Avenue
Eastbound	Sundance Place	West Rivertrace Walk
Southbound	Sunnystone Road	Whiskers Street
Eastbound	Sunrise Court	Sunrise Crescent
Eastbound & Westbound	Superior Drive	Canvas Way
Southbound	Surrey Court	Surrey Crescent
Westbound	Sussex Crescent	Sussex Place
Westbound	Swiftsure Court	Sovereign Road
Westbound	Talisman Crescent (north & south intersections)	Longworth Road
Eastbound	Tallwood Circle (south leg)	Tallwood Circle (east leg)
Westbound	Tamblyn Drive	Coombs Avenue
Eastbound	Tansbury Street	Tribalwood Street
Southbound	Tansbury Street	Blackacres Boulevard
Eastbound	Tarbart Terrace	Deer Park Circle
Eastbound	Tartan Drive	Neptune Crescent
Eastbound	Teakwood Lane	Roulston Street
Westbound	Teakwood Lane	Whetherfield Street
Southbound	Tennant Court	Tennant Avenue
Westbound	Tetherwood Court	Tetherwood Boulevard
Southbound	Thackery Place	Blackacres Boulevard
Westbound	That portion of Dundas Street lying north of Dundas Street proper	Thames Street
Southbound	That portion of Highbury Avenue N lying west of Highbury Avenue N - C.N. R. Overpass	Highbury Avenue N
Westbound Left-Turning Traffic	That portion of Queens Avenue lying north of Queens Avenue proper	Ridout Street N
Northbound	The Birches Place	Agincourt Gardens
Westbound	The southerly portion of Northcrest Drive loop	Northcrest Drive

Westbound	Thistledown Way	Sherbourne Road
Eastbound	Thornicroft Crescent	Beattie Street (south intersection)
Northbound	Thornley Street	Cranbrook Road
Northbound	Thornwood Court	Thornwood Drive
Southbound	Three Valleys Crescent (north and south intersections)	Three Valleys Crescent
Eastbound	Three Valleys Place	Three Valleys Crescent
Eastbound	Thurman Circle	Farnborough Crescent
Northbound	Thurman Circle	Thurman Circle
Eastbound	Tibet Butler Boulevard	Ironwood Road
Westbound	Tiffany Drive	Carlyle Drive
Northbound	Tilbury Lane	Raleigh Boulevard
Northbound & Southbound	Tillmann Road	Raleigh Boulevard
Westbound	Timber Crescent	Springfield Crescent
Eastbound & Westbound	Tokala Trail	Wateroak Drive
Northbound	Toohy Court	Toohy Lane
Westbound	Tozer Avenue	Upper Avenue
Eastbound Right-Turning Traffic	Trafalgar Street	Hale Street
Westbound & Eastbound	Trafalgar Street	Hale Street
Westbound Right-Turning Traffic	Trafalgar Street	Hale Street
Westbound	Trafalgar Street	Hamilton Road
Southbound	Trapper Street	Loggers Grove
Eastbound	Trapper Street	Tanner Drive
Westbound	Trellis Crescent	Rosecliffe Drive
Southbound	Tufton Place	Shaftesbury Avenue
Westbound	Upcott Crescent	Dudley Crescent
Westbound	Valhalla Street	Blackacres Boulevard
Southbound	Vaughan Road	Kellerton Road
Southbound Right – Turning Traffic	Veterans Memorial Parkway	River Road
Westbound	Vincent Crescent	Hampstead Road
Southbound	Virginia Court	Virginia Crescent
Westbound	Wadsworth Street	Addison Drive
Westbound	Walbrook Crescent	Apeldoorn Crescent
Southbound	Wallingford Avenue	Eagletrace Drive (south intersection)
Westbound	Walmer Grove	Walmer Gardens
Northbound	Warbler Woods Walk	Warbler Woods Walk (westbound)
Westbound	Warbler Woods Walk (south intersection)	Warbler Woods Walk (southbound)
Eastbound	Ward Street	Brisbin Street
Westbound	Ward Street	Tennyson Avenue
Eastbound	Warner Terrace	Warner Terrace
Westbound	Warren Road	Dunedin Drive
Northbound	Wateroak Drive	Heardcreek Trail
Southbound	Wateroak Drive	Tokala Drive
Eastbound	Waterside Close	Waterside Terrace
Northbound	Waterside Court	Waterside Terrace
Westbound	Waterwheel Lane	Ballymote Avenue
Southbound	Waterwheel Place	Waterwheel Road
Eastbound & Westbound	Waterwheel Road	Gough Avenue
Westbound	Waterwheel Road	Rollingacres Drive
Eastbound	Watling Street	Gammage Street
Northbound	Watmore Avenue	Strathcona Drive
Southbound	Wayne Court	Wayne Road

Northbound Right-Turning Traffic	Wellingsboro Road	Southdale Road E
Southbound	Wellington Crescent	Foxbar Road
Southbound	Wellington Road	Alexandra Street
Southbound	Wellington Road	Base Line Road E
Southbound Right-Turning Traffic	Wellington Road	Exeter Road
Southbound Right-Turning Traffic	Wellington Road	Southdale Road E
Southbound Right-Turning Traffic	Wellington Road	York Street
Northbound	Wembley Road	St. Croix Avenue
Northbound & Southbound	Wendy Lane	Wendy Crescent
Southbound	Wenlock Crescent	Rexway Road
Westbound	Wentworth Court	Westbury Avenue
Eastbound	West Afton Place	Afton Road
Southbound	West Rivertrace Walk	Rivertrace Close
Westbound	Westbound (north intersection)	Carlyle Drive
Northbound	Westbury Avenue	Ensign Drive
Northbound	Westbury Crescent	Ensign Drive
Westbound	Westbury Crescent	Westbury Avenue
Northbound	Westbury Grove	Westbury Crescent
Westbound	Westbury Place	Westbury Avenue
Westbound	Western Road	Southbound Western
Eastbound	Westmorland Court	Westmorland Road
Eastbound	Westmorland Place	Westmorland Road
Southbound	Westmount Crescent	Westmount Crescent
Southbound	Westmount Crescent (east & west intersection)	Jamaica Street
Southbound	Westmount Hills Drive	Tobin Court
Eastbound	Westmount Hills Drive	Westmount Hills Drive
Eastbound	Westpoint Heights	Savoy Street
Eastbound	Westridge Place	Westridge Road
Southbound	Westwick Walk	Beattie Street
Eastbound	Westwick Walk	Westpoint Heights
Westbound	Westwinds Drive (north intersection)	Westwinds Drive
Southbound	Weybourne Crescent (east & west intersections)	Prince Philip Drive
Northbound Right-turning	Wharncliffe Road N	Base Line Road E
Southbound Right-Turning Traffic	Wharncliffe Road N	Commissioners Road W
Northbound Right-Turning Traffic	Wharncliffe Road N	Horton Street E
Northbound Right-Turning Traffic	Wharncliffe Road N	Southdale Road E
Westbound Right-Turning Traffic	Wharncliffe Road N	Wonderland Road S
Southbound	Whetherfield Street	Beaverbrook Avenue (west intersection)
Northbound	Whetherfield Street	Oakcrossing Road
Northbound	Whippoorwill Place	Plane Tree Drive
Southbound	Whisker Street	Barryhill Drive
Southbound	Whisker Street	Chambers Avenue
Northbound	Whiskers Court	Whiskers Street
Northbound & Southbound Right Turning Traffic	White Oak Road	Dingman Drive
Northbound	White Sands Drive	Emerald Road
Eastbound	White Sands Drive	Lighthouse Road
Westbound	Whitton Avenue	Fontaine Place

Southbound	Whitton Avenue	Prince Philip Drive
Northbound & Southbound	Wickerson Road	Ironwood Road
Northbound	Wild Goose Road	Purcell Drive
Eastbound	Wild Rose Lane	Bitterbush Crescent
Eastbound	Wildflower Place	Farmhouse Road
Southbound Right- Turning Traffic	Wilton Grove Road	Roxburgh Road
Eastbound Right-Turning Traffic	Windermere Road	Adelaide Street N
Southbound	Windsor Crescent	Foxbar Road
Northbound	Windsor Crescent	Frank Place
Northbound	Wingate Street	Hawksbury Avenue
Eastbound	Winterberry Place (south intersection)	Winterberry Drive
Southbound	Wintergarden Court	Wintergarden Road
Northbound	Wintergarden Road	Cobblestone Street
Northbound & Southbound	Wintergarden Road	Kilally Road
Southbound Right-Turning Traffic	Wonderland Road N	Sarnia Road
Northbound Right-Turning Traffic	Wonderland Road S	Exeter Road
Eastbound	Woodcock Street	Blue Heron Drive
Eastbound	Woodcrest Boulevard (north & south intersections)	Woodcrest Boulevard
Eastbound	Woodfern Road	Classic Drive
Westbound	Woodfern Road	River Run Terrace
Northbound Right-Turning Traffic	Woodward Avenue	Oxford Street W
Westbound Right-Turning Traffic	Wyatt Street	Cavendish Crescent
Southbound	Yardley Place	Yardley Wood Road
Eastbound	Yarmouth Drive	Dartmouth Drive
Northbound	Yellowbirch Court	Buroak Drive
Northbound	Yellowbirch Crescent	Buroak Drive
Westbound	Yellowbirch Crescent	Yellowbirch Court
Eastbound	Yellowbirch Crescent	Yellowbirch Place
Westbound	York Street (one-way, west of Rectory Street)	York Street
Southbound	Zenia Green	Superior Drive
Northbound	Zenia Green	Zaifman Circle

SCHEDULE 16 – ONE-WAY STREETS

1-Street	2-From	3-To	4-Direction On
Adelaide Street N, that portion lying east of the Adelaide Street N Overpass and the approaches thereto	Horton Street E	Bathurst Street	Northbound
Adelaide Street N, that portion lying east of the Adelaide Street N Overpass and the approaches thereto	York Street	A point 31 m north of King St	Northbound
Service Ramp lying most westerly of the Adelaide Street N Overpass	King Street	York Street	Southbound
Barrington Avenue	Wharncliffe Road N	Granville Street	Westbound
Bathurst Street	A point 103 m east of Clarence St	Wellington Road	Eastbound
Blackfriars Street	Napier Street	Ridout Street N	Eastbound
Bruce Street	Wortley Road	Ridout Street S	Eastbound
Bruce Street	Wharncliffe Road S	Cynthia Street	Eastbound
Bruce Street	Teresa Street	Wortley Road	Eastbound
Centennial Lane	Dufferin Avenue	Princess Avenue	Northbound
Covent Market Place	Talbot Street	King Street	Eastbound & Southbound
Crimson Crescent	Hamilton Road (east intersection)	Hamilton Road (west intersection)	Northbound & Southbound
Dundas Street	Riverside Drive	Ridout Street N	Eastbound
That portion of Dundas Street lying north of Dundas Street proper	Ridout Street N	Thames Street	Westbound
Elmwood Avenue E	Ridout Street S	Wharncliffe Road S	Westbound
Florence Street (old Florence Street south of the traffic island east of Rectory Street)	Rectory Street	Florence Street	Eastbound
Florence Street (old Florence Street south of the traffic island east of Rectory Street)	Florence Street	Egerton Street	Eastbound
Gerrard Street	Gerrard Street (north south portion)	Carfrae Crescent	Westbound
Glebe Street	King Street	York Street	Southbound
Granville Street	Barrington Avenue	Lexington Avenue	Southbound
Grey Street	Adelaide Street N	Richmond Street	Westbound
Halls Mill Road	Boler Road	Commissioners Road W	Southbound
Hamilton Road	Maitland Street	Horton Street E	Westbound
Henry Street	Horton Street E	Simcoe Street	Southbound
High Street	Wellington Road	Grand Avenue	Southbound
That portion of Highbury Avenue N lying west of the Highbury-C.N.R. Overpass	Highbury Ave N	Service Road to Oakland Avenue	Southbound
Holiday Avenue	Greenfield Road	Exeter Road	Southbound

Horn Street	Becher Street	Stanley Street	Southbound
Horton Street	William Street	Hamilton Road	Westbound
Hyman Street	Richmond Street	St. George Street	Westbound
Kenneth Avenue	Wellington Street	Waterloo Street	Westbound
King Street	Ridout Street N	Clarence Street	Eastbound
King Street	Wellington Street	Ontario Street	Eastbound
Lexington Avenue	Granville Street	Wharncliffe Road N	Eastbound
McClary Avenue	High Street	Wellington Road	Westbound
McWade Place	Torrey Pines Way (north intersection)	Torrey Pines Way (south intersection)	Westbound & Eastbound
Old Garrison Boulevard	Settlement Trail (south intersection)	Settlement Trail (north intersection)	Eastbound Northbound & Westbound
Ontario Street	Dundas Street	King Street	Northbound
Perry Street	Stanley Street	Becher Street	Northbound
Piccadilly Street	A point 42 m west of Richmond Street	Richmond Street	Westbound
Piccadilly Street	A point 63 m west of St. George Street	St. George Street	Westbound
Poppy Court	Baird Street (west intersection)	Baird Street (east intersection)	Eastbound
Pomeroy Lane	Raleigh Boulevard	Raleigh Boulevard (south leg)	Southbound
Queen's Avenue	Quebec Street	Ridout Street N	Westbound
That portion of Queens Avenue lying north of Queens Avenue proper	A point 77 m east of Ridout Street N	Ridout Street N	Westbound
Raleigh Boulevard	Pomeroy Lane (south intersection)	Tilbury Lane (south intersection)	Eastbound
Raleigh Boulevard (south leg)	Pomeroy Lane	Tilbury Lane	Eastbound
Raleigh Boulevard (north leg)	Tilbury Lane	Pomeroy Lane	Northbound & Westbound & Southbound
Ravenswood Drive	West end of street	Beachwood Avenue	Eastbound
Ridout Street N	Queens Avenue	King Street	Southbound
Riverside Drive	A point 90 m east of Wilson Avenue	Dundas Street	Eastbound
Riverside Drive	A point 90 m east of Wilson Avenue	Queens Avenue	Westbound

Roehampton Avenue	Oxford Street E (east intersection)	Oxford Street E (west intersection)	Northbound & Westbound & Southbound
Salisbury Street	Quebec Street	Glasgow Street	Eastbound
Sherwood Forest Square (south leg)	Sherwood Forest Square (north leg, west intersection)	Sherwood Forest Square (north leg, east intersection)	Northbound and Eastbound and Southbound
South Street	Colborne Street	Adelaide Street N	Eastbound
Tilbury Lane	Raleigh Boulevard (north leg)	Raleigh Boulevard (south leg)	Northbound
Trafalgar Street	Egerton Street	Hamilton Road	Westbound
Trafalgar Street	Hamilton Road	46 m westerly	Eastbound
Wellington Street (that portion lying west of the southerly approach to the Wellington Street subway)	Bathurst Street	Wellington Street	Southbound
Wellington Street (that portion lying east of southerly approach to Wellington subway)	Wellington Street	Bathurst Street	Northbound
Winterberry Place	Winterberry Place (north intersection)	Winterberry Place (south intersection)	Westbound & Eastbound
York Street (old York Street north of the traffic island west of Rectory Street)	Rectory Street N	York Street	Westbound

SCHEDULE 17 - THROUGH HIGHWAYS

1-Street	2-From	3-To
Abbey Rise	Scarlett Avenue	Longbow Road
Ada Street	Adelaide Street S	Jacqueline Street
Addison Drive	Kaladar Drive	Nairn Avenue
Adelaide Street N	North City Limit Except at the intersection thereof with York Street and Bathurst Street	Thames River (south branch)
Adelaide Street S	Thames River (south branch)	Commissioners Road E
Adelaide Street S	Southdale Road E	Bradley Avenue
Adevon Avenue	Valetta Street	North Mile Road
Admiral Drive	Trafalgar Street Except at the intersection thereof with Wexford Crescent (west intersection), Kipling Avenue (east intersection), Carlyle Drive and Bonaventure Drive	Sovereign Road (east intersection)
Alanbrook Street	Widmore Drive	Viscount Road
Albion Street	Blackfriars Street	Rogers Ave
Aldersbrook Road	Wonderland Road N Except at the intersection thereof with Aldersbrook Gate, Blackacres Boulevard, Hawthorne Road, Brunswick Avenue and Lawson Road	Sarnia Road
Alexandra Street	Beverly Street	Fairview Avenue
Almond Road	Deveron Crescent	Deveron Crescent
Amberley Avenue	Sherene Terrace	Oakridge Drive
Ambleside Drive	Ambleside Drive	Western Road Except at the intersection thereof with Pinnacle Parkway, Derwent Road, Grangeover Crescent/Grangeover Avenue, Corley Drive and Hillside Drive
Andover Drive	Commissioners Road W	Pine Valley Drive Except at the intersections thereof with Village Green Ave, Elmgrove Crescent and Viscount Road
Annadale Drive	Wonderland Road N	Wychwood Park
Apache Road	Chippewa Drive (west intersection)	Chippewa Drive (east intersection)
Appel Street	Oxford Street W	Rabb Street
Applerock Avenue	Buroak Drive (west intersection)	Buroak Drive (west intersection)
Ardsley Road	Aldersbrook Road	Limberlost Road
Argyle Street	Oxford Street E	Blackfriars Street
Arlington Crescent	Gladstone Avenue	Renfro Crescent (north intersection)
Ash Street	Pine Street	Trafalgar Street
Ashbury Avenue	Millbank Drive	Millbank Drive
Ashland Avenue	King Street Except at the intersection thereof with Florence Street and Wilton Ave	Brydges Street
Ashland Avenue	North end of street	Dundas Street
Askin Street	Wortley Road	Wharnccliffe Road S
Avalon Street	West end of street	Clarke Road
Avenue Road	Dingman Road	South City limit
Avondale Road	Dundas Street Except at the intersection thereof with Dumont Street	Churchill Street
Baffin Road	Cartier Road	Hudson Drive

Baker Street	Belgrave Avenue	High Street
Banbury Road	Pond Mills Road	Deveron Crescent
Bancroft Road	Trafalgar Street	South end of street
Barclay Road	Knightsbridge Road Except at the intersection thereof with Cranbrook Road and Kinnear Crescent	Farnham Road
Barker Street	Cheapside Street	Oxford Street E
Barker Street	Kipps Lane Except at the intersection thereof with Melsandra Ave	Huron Street
Base Line Road W/E	Southcrest Drive Except at the intersections thereof with Robin Road, Beachwood Ave, McGregor St, Edward St, Cathcart St, Wortley Road and High St	Westminster Avenue
Bathurst Street	Wellington Street Except at the intersection thereof with Colborne St, Maitland St, William Street and Adelaide Street N ramp	East end of street
Bathurst Street	Ridout Street N	Wellington Street
Beachwood Avenue	Ridgewood Crescent Except at the intersections thereof with Southcrest Drive and Base Line Road W	Commissioners Road W
Beaconsfield Avenue	Victor Street	Wortley Road
Beattie Avenue	Highbury Avenue N	Hale Street
Beaufort Street	Wharncliffe Road N	East end of street
Beaverbrook Avenue	Oxford Street W Except at the intersection thereof with Proudfoot Lane	Riverside Drive
Beaverbrook Avenue	Sarnia Road Except at the intersection thereof with Capulet Lane	Wonderland Road N
Becher Street	Wharncliffe Road S	East end of street
Beckworth Avenue	Sandford Street	Sorrel Road
Belfield Street	Kipps Lane Except at the intersection thereof with Monsarrat Avenue	Huron Street
Belfield Street	Tecumseh Avenue E Except at the intersections thereof with Baker Street and Windsor Avenue	Emery Street E
Bellevue Avenue	Grand Avenue	Tecumseh Avenue E
Belmont Drive	Notre Dame Drive Except at the intersection thereof with St. Lawrence Boulevard	Wharncliffe Road S
Belvedere Avenue	Byron Baseline Road	Collingwood Avenue
Bentley Drive	Sanford Street	Webster Street
Berkshire Drive	Springbank Drive Except at the intersection thereof with Gardenwood Drive, Robin Road and Topping Lane	Teepie Terrace
Bessemer Road	Newbold Street	Exeter Road
Bexhill Drive	Millbank Drive	Millbank Drive

Blackacres Boulevard	Valhalla Street except at the intersection thereof with Freeport Street, Hawthorne Road and Aldersbrook Road	Wonderland Road N
Blackfriars Street	Wharncliffe Road N	River Thames
Blackwater Road	Sunningdale Road E	Grenfell Drive
Blake Street	Byron Baseline Road	Collingwood Avenue
Blakie Road	West end of street	White Oak Road
Blanchard Road	Brunswick Avenue	Lawson Road
Bloomfield Drive	Rollingwood Circle	Sleightholme Avenue
Blue Forest Drive	Lawson Road Except at the intersection thereof with Concord Crescent/Concord Road (south intersection)	Sarnia Road
Boler Road	River Thames	Southdale Road W
Bonaventure Drive	Dundas Street Except at the intersection thereof with Moreau Crescent (south Leg), Admiral Drive & Napoleon Drive/Napoleon Court	Trafalgar Street
Bond Street	Wellington Road	Trevithen Street
Borden Street	Spruce Street	Saskatoon Street
Bostwick Road	Southdale Road W	Wharncliffe Road S
Boullee Street	Cheapside Street	Oxford Street E
Bournemouth Drive	Railton Avenue	Marconi Gate
Bow Street	Bancroft Road	Marconi Boulevard
Bradish Road	Wellington Road S	Glanworth Drive
Bradley Avenue	Wonderland Road S	Wharncliffe Road S
Bradley Avenue W	White Oak Road	Veterans Memorial Parkway
Braesyde Avenue	Gore Road	Hamilton Road
Bramblewood Place	East end of street	Southdale Road W
Breck Avenue	Exeter Road	Blakie Road
Brentwood Crescent	Middlewoods Drive	Middlewoods Drive
Brian Avenue	West end of street	Louise Boulevard
Briarhill Avenue	Sweetbriar Court	Kipps Lane
Bridle Path	North end of street	Kipps Lane
Bridlington Road	Millbank Drive	Bexhill Drive
Brisbin Street	Hamilton Road	South end of street
Briscoe Street West	West end of street Except at the intersection thereof with McKay Avenue	Wharncliffe Road S
Britannia Avenue	Oxford Street W Except at the intersection thereof with Edinburgh Street	Riverside Drive
Broadway Avenue	Colonel Talbot Road	Campbell Street
Brock Street	Springbank Avenue	Byron Baseline Road
Brookside Street	Terrace Street	Thompson Road
Brough Street	University Avenue	Huron Street
Broughdale Avenue	The west end of the street	Richmond Street
Bruce Street	Wharncliffe Road S Except at the intersection thereof with Wortley Road	Ridout Street S
Brunswick Avenue	Healy Road	Ardsley Road
Brydges Street	Egerton Street	Wavell Street
Burdick Place	North end of street	Dundas Street
Burlington Crescent	Burlington Street	Burlington Street

Burlington Street	Scenic Drive	A point south of Burlington Crescent (north leg)
Buroak Drive	Twilite Boulevard except the intersections with Jordan Boulevard, Fair Oaks Boulevard, Saddlerock Avenue, Tokala Trail and Denview Avenue	Eagletrace Drive
Buckingham Street	King Edward Avenue	Chippendale Avenue
Burnside Drive	Holgate Road (east intersection)	Bow Street
Byron Street	Wharncliffe Road S	Wortley Road
Byron Baseline Road	Westdel Bourne Except at the intersections thereof with Griffith Street. (west intersection Griffith Street./Lansing Avenue and North Street/Colonel Talbot Road	Commissioners Road W
Cabell Street	Rectory Street	Roberts Avenue
Cairn Street	Cleveland Avenue	Burlington Crescent
Calgary Street	Dundas Street	Churchill Street
Camden Road	Hastings Drive	Hastings Drive
Campbell Street	Sunray Avenue	Wharncliffe Rd S except at the intersection thereof with David Street
Campbell Street N	Wharncliffe Road S	North limit of Campbell Street N
Capulet Lane	Blythwood Road (north intersection) Except at the intersection thereof with Beaverbrook Avenue	Oxford Street W
Carfrae Crescent	River Thames	Grand Avenue
Carlyle Drive	Dundas Street	Admiral Drive
Carson Lane	Nelson Street	Trafalgar Street
Cartier Road	West end of street	Hudson Drive
Castlegrove Boulevard.	Sarnia Road	Sarnia Road
Cathcart Street	Briscoe Street E except at the intersection thereof with Emery Street E	Base Line Road E
Cavendish Crescent	Riverside Drive	South end of the street
Cayuga Crescent	Chippewa Drive	Oakville Avenue
Cecilia Avenue	Victoria Drive (west leg)	Victoria Drive (east leg)
Cedarhollow Boulevard	Fanshawe Park Road E East	Killarney Road
Central Avenue	Talbot Street except at the intersection thereof with Maitland Street & William Street	Ontario Street
Charles Street	Mount Pleasant Avenue	Wharncliffe Road N
Charlotte Street	Princess Avenue	Dundas Street
Cheapside Street	Wellington Street except at the intersection thereof with Barker Street & Boullee Street	Clarke Road
Chelton Road	Commissioners Road E except the intersection thereof with Meadowgate Boulevard	Green Gables Road
Chesham Avenue	Castlegrove Boulevard.	Castlegrove Boulevard.
Chesley Avenue	Lovett Street	Hamilton Road
Chester Street	Ridout Street S	High Street
Chesterfield Avenue	North end of street, except at the intersection thereof with Thompson Road	South end of street

Chiddington Avenue	Upper Queens Avenue (north intersection) except at the intersection thereof with Huntingdon Drive (south intersection) and Chiddington Gate.	Huntingdon Drive
Chippendale Crescent	King Edward Avenue	King Edward Avenue
Chippewa Drive	Sandford Street	North end of street
Christian Drive	Chippewa Drive	Fallons Lane
Churchill Avenue	Winnipeg Street	Edmonton Street
Citation Drive	Rippleton Road	Chesham Avenue
Clarence Street	Grey Street	Nelson Street
Clarke Road	North City Limit	Hamilton Road
Clemens Street	Cheapside Street	Oxford Street E
Clermont Avenue	North Vernon Avenue except at the intersection thereof with Barrymount Avenue	Glengarry Avenue
Cleveland Avenue	Burlington Street	Pond Mills Road
Colborne Street	Regent Street except at the intersections thereof with Victoria Street, Grosvenor Street and Pall Mall Street	Grey Street
Colonel Talbot Road	Byron Baseline Road	Highway 401
Columbia Street	Oxford Street W	Edinburgh Street
Colville Boulevard	Glenrose Drive (north intersection)	Byron Baseline Road
Commissioners Road W	Oxford Street W	Wharncliffe Road S
Commissioners Road E	Wharncliffe Road S	Hamilton Road
Connaught Avenue	Glasgow Street	Mornington Avenue
Connington Street	Chester Street	Base Line Road E
Conway Drive	Jalna Boulevard (south intersection) except at the intersections thereof with Jalna Boulevard (north intersection)	Ernest Avenue
Coombs Avenue	Sarnia Road	Trott Drive
Corley Drive	Ambleside Drive	Windermere Road
Cornish Street	Brydges Street	Stevenson Avenue
Coronation Drive (north section)	Gainsborough Road (east intersection)	Gainsborough Road (west intersection)
Coronation Drive (south section)	Gainsborough Road (east intersection)	Gainsborough Road (west intersection)
Cousins Avenue	Hale Street	Fairmont Avenue
Cove Road	West end of street	Wharncliffe Road S
Cranbrook Road	Commissioners Road W except at the intersections thereof with Barclay Road, Salem Road, Tillman Road and Viscount Road	West end of street
Crawford Street	Homeview Road	Dundalk Drive
Creston Avenue	Nixon Avenue	Verulam Street
Crestwood Drive	Commissionaires Road W	Longworth Road
Crumlin Sideroad	Oxford Street E	Gore Road
Culver Drive	Third Street	Clarke Road
Curry Street	Oxford Street E except at the intersection thereof with Mornington Ave	Connaught Avenue
Cypress Avenue	Plantation Road	Palmtree Avenue
Dakin Street	Price Street	Brisbin Street

Dalhousie Drive	Farnham Road	McMaster Drive
Dalkeith Avenue	Glengarry Avenue (north intersection)	Glengarry Avenue (south intersection)
David Street	Martin Street	Campbell Street
Dawn Drive	Seeley Drive	Trafalgar Street
Dearborn Crescent	Griffith Street	Griffith Street
Dearness Drive	Southdale Road E	Bradley Avenue
Deer Park Circle	Freele Street	Juniper Street
Deer Park Circle	Freele Street	Valetta Street (west intersection)
Deer Park Circle	Juniper Street	Valetta Street (east intersection)
Delaware Avenue	Hamilton Road	Tommy Hunter Way
Deveron Crescent	Pond Mills Road (north intersection except at the intersection thereof with Frontenac Road and Glenroy Road)	Shelborne Place
Devonshire Avenue	Cathcart Street	Wortley Road
Dingman Road	Wellington Road S except at the intersection thereof with Highbury Ave	East City Limit
Doncaster Avenue	Friars Way	Wychwood Park
Donegal Drive	Inverness Avenue	Sherene Terrace
Doon Drive	Windermere Road (west intersection) except at the intersection thereof with Muskoka Crescent and Sunnyside Drive/Angus Road	Windermere Road (east intersection)
Doulton Street	West end of street	Hale Street
Duchess Avenue	Wharncliffe Road S except at the intersection thereof with Edward Street	Cathcart Street
Dudley Crescent	Millbank Drive	Millbank Drive
Dufferin Avenue	Wellington Street	William Street
Dulaney Drive	Ferndale Avenue	Southdale Road E
Dumont Street	Avondale Road	Clarke Road
Dundalk Drive	Ferndale Avenue	Southdale Road E
Dundas Street	Thames River	East City Limit
Dunedin Drive	Amberley Avenue	Riverside Drive
Eagle Crescent	Eagle Drive (east intersection)	Commissioners Road E
East Mile Road	North Mile Road	Riverside Drive
East Street	Trafalgar Street	Tommy Hunter Way
Eastman Avenue	Highbury Avenue N	Hale Street
Eaton Park Drive	Old Wonderland Road	Topping Lane
Eden Avenue	Nixon Avenue	Verulam Street
Edgeworth Avenue	Dundas Street	Dumont Street
Edinburgh Street	Foster Avenue	Woodward Avenue
Edmonton Street	Dundas Street	Wavell Street
Edward Street	Elmwood Avenue E	Tecumseh Avenue E
Edward Street	Emery Street E	Base Line Road E
Egerton Street	Dundas Street	River Thames
Eleanor Street	Dundas Street	Florence Street
Elias Street	Glasgow Street	Nightingale Avenue
Elizabeth Street	Central Avenue except at the intersection thereof with Lorne Avenue	Queens Avenue
Elizabeth Street	Oxford Street E	C.P.R. Right-of-way
Elgin Street	Trafalgar Street	Hamilton Road
Elliott Street	Leroy Avenue (north intersection) except at the intersection thereof with Victoria Street, Cheapside Street & Grosvenor Street	Oxford Street E

Ellsworth Avenue	Tweedsmuir Avenue	Cousins Avenue
Elm Street	Pine Street	Trafalgar Street
Elmdale Avenue	Sprucedale Avenue	Adelaide Street N
Elmgrove Crescent	Pinegrove Crescent (west intersection)	Andover Drive
Elmwood Avenue E	Wharncliffe Road S except at the intersection thereof with Edward St, Cathcart Street & Wortley Road	Ridout Street S
Emerson Avenue	Thompson Road	South end of street
Emery Street E	Belgrave Avenue	High Street
Emery Street W	Southcrest Drive except at the intersection thereof with Phyllis Street	Wharncliffe Road S
Empress Avenue	Wharncliffe Road N	Argyle Street
Empress Avenue	Rathnally Street	Wharncliffe Road N-
English Street	Central Avenue except at the intersection thereof with Lorne Avenue	Queens Avenue
Ensign Drive	Andover Drive	Notre Dame Drive
Epworth Avenue	Richmond Street	Waterloo Street
Ernest Avenue	Southdale Road E	Jalna Boulevard (south intersection)
Essex Street	West end of street	Western Road
Estella Road	Andover Drive	Notre Dame Drive
Euclid Avenue	Wharncliffe Road S	Wortley Road
Euston Road	Mackay Avenue	Wharncliffe Road S
Evangeline Street	Second Street	Leverage Street
Everglade Crescent	Cypress Avenue	Riverside Drive
Evergreen Avenue	West end of street	Wharncliffe Road S
Exeter Road	Wharncliffe Road S	Wellington Road S
Fairlane Avenue	Grand View Avenue	Griffith Street
Fairmont Avenue	Hamilton Road	Manitoulin Drive
Fairview Avenue	Weston Street except at the intersection thereof with Whetter Avenue	Base Line Road E
Fallons Lane	Chippewa Drive	Huron Street
Fanshawe Park Road W	West City Limit	Thames River (north branch)
Fanshawe Park Road E	Thames River (north branch)	East end of street
Farnham Road	Viscount Road except at the intersection thereof with Barclay Road	Southdale Road W
Ferndale Avenue	Wharncliffe Road S except at the intersections thereof with Dulaney Drive, Dundalk Drive & Homeview Road	Nixon Avenue
First Street	Oxford Street E	Dundas Street
Fitzwilliam Boulevard	West end of street	Hyde Park Road
Fleet Street	Oxford Street E	Mornington Avenue
Flintlock Road	West end of street	Everglade Crescent
Florence Street	Rectory Street	Dundas Street
Forbes Street	West end of street	Mackay Avenue
Forest Lawn Avenue	North end of street	Dundas Street
Forward Avenue	West end of street	Riverside Drive
Foster Avenue	Oxford Street W	Riverside Drive
Fourwinds Road	Somerset Crescent	Colonel Talbot Road

Francis Street	Egerton Street	Ashland Avenue
Friars Way	Annadale Drive	Wychwood Park
Frontenac Road	Commissioners Road E	Deveron Crescent
Fuller Street	McNay Street	Highbury Avenue N
Gainsborough Road	West City Limit	Wonderland Road N
Gammage Street	Cheapside Street (north intersection) except at the intersection thereof with Grosvenor Street	Oxford Street E
Gardenwood Drive	Ridgewood Crescent	Berkshire Drive
Gatewood Road	Monsarrat Avenue	Huron Street
Gatineau Road	Dearborn Avenue	Boler Road
Geraldine Avenue	McClure Drive	Louise Boulevard
Gideon Drive	West City Limit	Oxford Street W
Giles Street	Trafalgar Street	Hamilton Road
Gladstone Avenue	North end of street except at the intersection thereof with Thompson Road	Arlington Crescent
Glanworth Drive	Colonel Talbot Road except at the intersection thereof with Wellington Road S & Highbury Ave S	East City Limit
Glanworth Drive	Morrison Road	East City Limit
Glasgow Street	Oxford Street E except at the intersection thereof with Mornington Ave	Connaught Avenue
Glendale Avenue	West limit of street	Wharnccliffe Road S
Glengarry Avenue	Fanshawe Park Road E	Glenora Drive
Glenora Drive	Fanshawe Park Road E except at the intersection thereof with McLean Drive & Glengarry Ave	Adelaide Street N
Glenrose Drive	Boler Road	Colville Boulevard (south intersection)
Glenroy Road	Deveron Crescent	Pond View Road
Glenwood Avenue	Trafalgar Street	Hamilton Road
Gore Road	Hamilton Road	East City Limit
Grand Avenue	Ridout Street S except at the intersection with Carfrae Crescent	High Street
Grand View Avenue	Commissioners Road W except at the intersection thereof with Byron Baseline Road	Chalet Crescent (south intersection)
Grangeover Avenue	Ambleside Drive	Corley Drive
Grangeover Crescent	Ambleside Drive	Ambleside Drive
Green Lane	West Mile Road	East Mile Road
Grenfell Crescent	Blackwater Road	Grenfell Drive
Grenfell Drive	Adelaide Street N except at the intersection thereof with Stackhouse Avenue	East end of the street
Grey Street	Richmond Street	Colborne Street

Griffith Street	Commissioners Road W except at the intersection thereof with Helena Montague Ave, Byron Baseline Road (west intersection), Fairlane Avenue & Griffith Gate, Whisperwood Avenue (west intersection)/Whisperwood Crescent (east intersection)	Byron Baseline Road (east intersection)
Grosvenor Street	Wellington Street except at the intersections thereof with Waterloo Street, Colborne Street, Maitland Street, William Street, Adelaide Street N, Elliott Street and Gammage Street	Sterling Street
Guildwood Boulevard	Prince Philip Drive except at the intersections thereof with Royal York Road, Guildwood Gate and Cedarwood Road (west & east intersection) and St. Corix Avenue (west intersection)	Oxford Street W
Guildwood Crescent	Village Green Avenue	Village Green Avenue
Gunn Street	Beaufort Street	Oxford Street W
Hale Street	Dundas Street except at the intersection thereof with Trafalgar Street & Tweedsmuir Ave	Hamilton Road
Hamilton Road	Horton Street E	East City Limit
Harry White Drive	Wonderland Road S	Wellington Road S
Hartson Road	Riverside Drive (west intersection) except at the intersection thereof with Riverside Drive (east intersection)	St. Anthony Road
Hastings Drive	Chambers Avenue except at the intersection thereof with Fanshawe Park Road E	Fanshawe Park Road E (west intersection)
Hawthorne Road	Coronation Drive except at the intersection thereof with Aldersbrook Road and Jubilee Drive/Jasmine Drive	Blackacres Boulevard
Hazelden Lane	Hartson Road	Hyde Park Road
Headley Drive	Santa Monica Road (south intersection)	Plymouth Avenue
Heathcote Avenue	Lonsdale Drive	Leyton Crescent
Helena Avenue	Shirl Street	South end of street
High Street	Wellington Road except at the intersection thereof with Base Line Road E	Commissioners Road E
Highbury Avenue S	South City Limit	Thames River (south branch)
Highbury Avenue N	Thames River (south branch)	North City Limit
Highview Avenue	Commissioners Road W except at the intersection thereof with Gordon Avenue	Ferndale Avenue
Hillcrest Avenue	Regal Drive	Preston Street
Hillside Drive	North end of street	McStay Road
Hillsmount Road	Cranbrook Road	Village Green Avenue
Hillview Boulevard.	Hillside Drive	Richmond Street
Homan Street	Price Street	Brisbin Street

Homestead Crescent	Blackacres Boulevard (north leg)	Blackacres Boulevard (east leg)
Homeview Road	Ferndale Avenue	Southdale Road E
Horton Street	Springbank Drive	Hamilton Road
Howard Street	David Street	Sunray Avenue
Hudson Drive	Trafalgar Street	Bancroft Road
Hume Street	Pine Street except at the intersection thereof with Trafalgar Street	Hamilton Road
Hunt Club Drive	Manchester Road	Royal York Road
Hunt Village Crescent	Hunt Club Drive	Hunt Club Drive
Huntingdon Drive	Commissioners Road E	Chiddington Avenue (south intersection)
Huron Street	The Parkway except at the intersections thereof with Waterloo Street and Colborne Street	Maitland Street
Huron Street	William Street	Clarke Road
Hyde Park Road	North City Limit	South end of street
Hyla Street	Trafalgar Street	Hamilton Road
Industrial Road	North end of street	Dundas Street
Innovation Drive	Concept Drive West Leg	Concept Drive East Leg
Inverness Avenue	Deer Park Circle except at the intersection thereof with Laurel Street	Thornwood Drive
Ivanhill Road	Manchester Road	Hyde Park Road
Jackson Road	Commissioners Road E	Bradley Avenue
Jacqueline Street	Ada Street	Thompson Road
Jalna Boulevard	Southdale Road E except at the intersection thereof with Ashley Crescent (north intersection), Conway Drive (north intersection), Chalkstone Drive, Ernest Avenue (south intersection), Meg Drive, Sholto Drive, Renny Crescent (north intersection) and Elvira Crescent	Jalna Boulevard (west intersection)
Jason Crescent	Novello Avenue	Widmore Drive
Jellicoe Crescent	Blake Street	Collingwood Avenue
Jennifer Road	Fanshawe Park Road E	Hastings Drive
Jensen Road	Webster Street	Bentley Drive
John Street	Talbot Street	Richmond Street
Josephine Street	Ada Street	Edna Street
Jubilee Drive	Hawthorne Road	Blackacres Boulevard
Kains Road	Westdel Bourne	Shore Road
Kaladar Drive	Sorrel Road	South end of the street
Kellogg Lane	Dundas Street	Florence Street
Kilally Road	Highbury Avenue N	Clarke Side Road
Kilbourne Road	Longwoods Road	Colonel Talbot Road
Killarney Road	McLean Drive	Highbury Avenue N
Killarney Road	Highbury Avenue N	Cedarhollow Boulevard
King Street	Thames Street	Ontario Street
King Street	Ashland Avenue	Highbury Avenue N
King Edward Avenue	Dieppe Street	Veronica Avenue
King Edward Avenue	Scenic Drive except at the intersection thereof with Chippendale Crescent (south leg)	Commissioners Road E
Kingsbridge Street	Bournemouth Drive	Bournemouth Drive

Kingston Avenue	Prince George Road (west intersection)	Prince Philip Drive
Kipling Avenue	Admiral Drive (west leg)	Admiral Drive (east leg)
Kipps Lane	Belfield Street except at the intersection thereof with Arbour Glen Crescent (west intersection) Barker Street	Briarhill Avenue
Kirk Drive	Outer Drive	East Limit of Street
Knights Bridge Road	Longworth Road	Cranbrook Road
Knights Hill Road	Commissioners Road W	Tavistock Road
Landor Street	Clemens Street	Highbury Avenue N
Langarth Street	Phyllis Street except at the intersection thereof with McKay Avenue	Wharncliffe Road S
Langmuir Avenue	Ashland Avenue	Oakland Avenue
Langton Road	Beckworth Avenue	Sorrel Road
Lansing Avenue	Lynden Crescent	Byron Baseline Road
Laurel Street	Guildwood Boulevard	Oxford Street W
Lawrence Boulevard	Belmont Drive	South end of street
Lawson Road	Coronation Drive except the intersection thereof with Aldersbrook Road, Brandy Lane, Limberlost Road, Wychwood Park (west intersection) and Longbow Road	Wychwood Park (east intersection)
Layard Street	Adelaide Street N	Mamelon Street
Lenore Street	North limit of street	Glendale Avenue
Leyton Crescent	Wychwood Park	Sarnia Road
Limberlost Road	Scotchpine Crescent (north leg) except at intersections thereof with Gainsborough Road	Lawson Road
Linwood Avenue	Cheapside Street	Oxford Street E
Little Grey Street	Hamilton Road	Rectory Street
Little Hill Street	Hamilton Road	Rectory Street
Little Simcoe Street	Adelaide Street N	Rectory Street
Logan Avenue	Cheapside Street	Grosvenor Street
Longbow Road	Wychwood Park	Wychwood Park
Longwoods Road	West City Limit	Colonel Talbot Road
Lonsdale Drive	Lawson Road	Bromleigh Avenue (south intersection)
Louise Boulevard	Fanshawe Park Road W	Geraldine Avenue
Lovett Street	Rectory Street	Chesley Avenue
Luxton Drive	West end of street	Deer Park Circle
Lyle Street	Dundas Street	King Street
Lyman Street	Rabb Street	Oxford Street W
Lynden Crescent	Commissioners Road W	Glenrose Street
MacKay Avenue	Elmwood Place except the intersection thereof with Tecumseh Ave	Emery Street W
MacKellar Avenue	Sunninghill Avenue	Thames River
Madison Avenue	Hamilton Road	Tommy Hunter Way
Magee Street	Highbury Avenue N	Hale Street
Magnolia Crescent	Regal Drive	Regal Drive
Mahogany Road	West end of street	Everglade Crescent
Main Street	Longwoods Road	Wharncliffe Road S

Maitland Street	Regent Street except at the intersection thereof with Victoria Street, Cheapside Street, Grosvenor Street and Oxford St, Piccadilly Street	Pall Mall Street
Maitland Street	Bathurst Street except at the intersection thereof with Grey Street and Hill Street	South Street
Maldon Road	Lonsdale Drive	Middlewoods Drive
Malpass Road	West Graham Place except at the intersection thereof with Diane Crescent	Kilbourne Road
Mamelon Street	Hamilton Road	Nelson Street
Manchester Road	Tyndale Avenue	Royal York Road
Manitoba Street	Dundas Street	Churchill Street
Manitoulin Drive	Tweedsmuir Avenue (west intersection)	Tweedsmuir Avenue (east intersection)
Manning Drive	Highbury Avenue S	East City Limit
Marconi Boulevard	Trafalgar Street except at the intersection thereof with Noel Ave, Bow Street and Railton Ave/Railton Court	Marconi Gate
Mardell Street	First Street	Second Street
Mark Street	Irving Place	Patann Drive
Marlborough Avenue	Veronica Avenue	Thompson Road
Mary Avenue	Randol Drive	Springbank Drive
Masonville Crescent	Sunnyside Drive	Sunnyside Drive
Maud Street	Adelaide Street S	Jacqueline Street
Maurice Street	West end of street	Murdock Street
McClure Drive	Brian Avenue	Geraldine Avenue (east intersection)
McCormick Boulevard	North end of street	Dundas Street
McKeon Avenue	Chester Street	Base Line Road E
McLarenwood Terrace	Trafalgar Street	South end of street
McLean Drive	Fanshawe Park Road E except at the intersection thereof with Killarney Road	Glenora Drive
McMahen Street	Adelaide Street N	Elizabeth Street
McMaster Crescent	McMaster Drive	Dalhousie Crescent (south intersection)
McMaster Drive	Farnham Road	Wonderland Road S
McNay Street	Melsandra Avenue	Huron Street
Meadowgate Boulevard	Commissioners Road E	Chelton Road
Meadowgate Boulevard	Chelton Road	Asima Drive
Meadowlilly Road	Hamilton Road	River Thames
Melsandra Avenue	Barker Street	Briarhill Avenue
Merlin Crescent	North Limit	Park Avenue
Merlin Crescent	Wavell Street	Whitehall Drive
Michael Street	Cheapside Street except at the intersection thereof with Patann Drive	East end of the street
Midale Road	Grenfell Crescent	Grenfell Drive
Middlewoods Drive	Lawson Road	Sarnia Road
Milestone Road	Estevan Road	Grenfell Drive

Millbank Drive	Southdale Road E (west intersection) except at the intersection thereof with Bexhill Drive (south intersection)	Ashbury Avenue (south leg)
Moffatt Street	Vancouver Street	Dawn Drive
Monsarrat Avenue	Belfield Street	Barker Street
Montague Place	West end of street	Hale Street
Montebello Drive	Manitoulin Drive	Gore Road
Monterey Crescent	Sunray Avenue	Outer Drive
Montgomery Road	Southdale Road E	Montgomery Gate
Mornington Avenue	Oxford Street E except at the intersection thereof with Curry Street	Glasgow Street
Mount Pleasant Ave.	Riverside Drive	Wharncliffe Road N
Nadine Avenue	Wellington Road	Southdale Road E
Nairn Avenue	Sorrel Road	Kaladar Drive
Nanette Drive	Chambers Avenue	Jennifer Road
Naomee Crescent	Santa Monica Road	Santa Monica Road
Nashua Avenue	Lansing Avenue	Commissioners Road W
Nelson Street	Colborne Street except at the intersection thereof with William Street	Rectory Street
Neville Drive	Coombs Avenue	East end of street
Newbold Street	Adelaide Street S	Bradley Avenue
Nixon Avenue	Ferndale Avenue	Southdale Road E
Norman Street	Brock Street	Boler Road
North Mile Road	West Mile Road	East Mile Road
Norton Avenue	Notre Dame Drive	Lawrence Boulevard
North Wenige Drive	West limit of Street	Sunningdale Road E
Norwood Avenue	Belfield Street	Gatewood Road
Notre Dame Crescent	Notre Dame Drive	Notre Dame Drive
Notre Dame Drive	Viscount Road except at the intersection thereof with Belmont Drive	Southdale Road W
Nottingham Road	Commissioners Road W	Village Green Avenue
Novello Avenue	Andover Drive	Widmore Drive
Oak Park Drive	Valetta Street	Riverside Drive
Oakland Avenue	Wilton Avenue	Brydges Street
Oakridge Drive	Donegal Drive	Warren Road
Oakville Avenue	Chippewa Drive	Huron Street
Oliver Street	May Street	Vauxhall Street
Olympic Crescent	Aldersbrook Road	Aldersbrook Road
Ontario Street	Central Avenue except at the intersection thereof with Lorne Avenue	Queens Avenue
Orchard Street	Springbank Drive	Cove Road
Osgoode Drive (east of Adelaide St.)	Adelaide Street S	Adelaide Street S
Osgoode Drive (west of Adelaide)	Adelaide Street S except the intersection thereof with Willow Lane	Adelaide Street S
Outer Drive	Patrick Street except at the intersection thereof with Beech Drive & Monterey Crescent	Sunray Avenue
Oxford Street W	West limit of street	Thames River (north branch)
Oxford Street E	Thames River (north branch)	Crumlin Sideroad
Pack Road	Homewood Lane	Colonel Talbot Road

Pack Road	Colonel Talbot Road	Bostwick Road
Page Street	Veterans Memorial Parkway	Crumlin Sideroad
Pall Mall Street	Maitland Street except at the intersection thereof with William Street	Adelaide Street N
Palmtree Avenue	Plantation Road	Riverside Drive
Parkhurst Avenue	Third Street	Clarke Road
Patann Drive	Godfrey Drive	Irving Place
Patricia Street	University Crescent	Huron Street
Paul Street	Lorraine Avenue	Wharncliffe Road N
Pawnee Road	Chippewa Drive	Oakville Avenue
Perth Avenue	West end of the street	Sorrel Road
Phillbrook Drive	Fanshawe Park Road E except at the intersection thereof with Repton Avenue	Adelaide Street N
Piccadilly Street	Waterloo Street except at the intersections thereof with Colborne Street, Maitland Street, William Street and Adelaide Street N	Elizabeth Street
Pickwick Crescent	Addison Drive	Nairn Avenue
Piers Crescent	Jalna Boulevard	Piers Place
Pine Lawn Avenue	Hamilton Road	Tommy Hunter Way
Pine Street	Egerton Street	Hume Street
Pine Valley Boulevard	Wonderland Road S	Southdale Road W
Pine Valley Drive	Viscount Road except at the intersection thereof with Pine Valley Gate	Andover Drive
Pinegrove Crescent	Village Green Avenue	Elmgrove Crescent (east intersection)
Pinetree Drive	North end of street	Riverside Drive
Plantation Road	Valetta Street	Hibiscus Drive
Platt's Lane	Western Road	Oxford Street W
Plymouth Avenue	Sanatorium Road	Santa Monica Road
Pond Mills Road	Thompson Road	Wilton Grove Road
Pond View Road	Pond Mills Road	Bradley Avenue
Preston Street	Huron Street	Honeysuckle Crescent
Price Street	Hamilton Road	South end of street
Prince George Road	Guildwood Boulevard	Kingston Avenue
Prince Philip Drive	Hyde Park Road	East end of the street
Princess Avenue	Quebec Street	Burbrook Place
Princess Avenue	Colborne Street except at the intersection thereof with Maitland Street	William Street
Princess Avenue	West end of street	Waterloo Street
Quebec Street	Oxford Street E	Dundas Street
Queen Mary Crescent	Manchester Drive	Royal York Road
Queens Avenue	Riverside Drive	Quebec Street
Quinton Road	West end of street	Deer Park Circle
Rabb Street	Boullee Street	McNay Street
Railton Avenue	Trafalgar Street except at the intersection thereof with Saddy Ave/Bournemouth Drive	Marconi Boulevard
Randol Drive	Trowbridge Avenue	Pinewood Drive
Ranson Drive	Middlewoods Drive	Heathcote Avenue
Rathowen Street	Oxford Street W	Paul Street
Reardon Boulevard	Chelton Road	Jackson Road
Rectory Street	King Street	Trafalgar Street

Regal Drive	Fuller Street (east intersection) except at the intersection thereof with Fuller Street	South end of the street
Regent Street	Waterloo Street except at the intersections thereof with Colborne Street, Maitland Street and William Street	Adelaide Street N
Regent Street	The Parkway	Talbot Street
Repton Road	Sandybrook Drive	Phillbrook Drive
Renfro Crescent	South end of street	Buckingham Street
Reynolds Road	Commissioners Road W except at the intersection thereof with Helena Montague Ave	Byron Baseline Road
Richmond Street	North City Limit	South Branch of River Thames
Ridgewood Crescent	Gardenwood Drive except at the intersection thereof with Kernohan Parkway	Beachwood Avenue
Ridgewood Crescent	West end of street (south leg)	Ridgewood Crescent (east intersection)
Ridout Street S	Commissioners Road E except at the intersection thereof with Emery Street E	Thames River (south branch)
Ridout Street N	Thames River (south branch)	Blackfriars Street except at the intersection thereof with Dufferin Avenue
Rippleton Road	Sarnia Road	Castlegrove Boulevard
Riverbend Road	Kains Road	North End of Street
Riverbend Road	Shore Road	Kains Road
River Road	Gore Road	East City Limits
River Run Terrace	Classic Drive	Hamilton Road
Riverside Drive	Sanatorium Road	Thames River
Riverview Avenue	Evergreen Avenue	Wharncliffe Road S
Robin Road	Berkshire Drive	Base Line Road W
Robinson Lane	Hastings Drive	West end of street
Rogers Avenue	Wharncliffe Road N	Wilson Avenue
Roland Crescent	Stoneybrook Crescent	Stoneybrook Crescent
Royal Crescent	Clarke Road except at the intersection thereof with Garland Crescent (west intersection)	Wexford Avenue
Royal York Road	Hyde Park Road except at the intersection thereof with Manchester Road	Oxford Street W
Sackville Street	North end of street	Hamilton Road
Salem Road	Cranbrook Road	Village Green Avenue
Sanatorium Road	Oxford Street W	Riverside Drive
Sanders Street	Trafalgar Street	Hamilton Road
Sandford Street	Kilally Road except at the intersection thereof with Chippewa Drive/Ripley Road	Cheapside Street
Santa Monica Road	Headley Drive (north intersection)	South end of the street
Sarnia Road	Hyde Park Road	Western Road
Saskatoon Street	Dundas Street	Wavell Street
Saunby Street	Wharncliffe Road N	Gunn Street
Scenic Drive	Pond Mills Road	King Edward Avenue
Scotland Drive	Highbury Avenue S	East City Limit
Scotland Drive	Wonderland Road S	Morrison Road
Scottsdale Street	Southland Drive (west intersection)	Outer Drive
Seawood Avenue	Pinewood Drive	Springbank Drive
Second Street	Cheapside Street	Dundas Street

Seeley Drive	Winnipeg Street	Merlin Crescent
Settlement Trail	Pack Road	Raleigh Boulevard
Shaftesbury Avenue	Millbank Drive	Millbank Drive
Shavian Boulevard	Hillside Drive	Richmond Street
Shelborne Street	Deveron Crescent (north intersection) except at the intersection thereof with Burlington Gate	Deveron Crescent (south intersection)
Sherene Terrace	Inverness Avenue	Donegal Drive
Sherene Terrace	Valetta Street	Dunedin Drive
Sherwood Avenue	The Parkway	Talbot Street
Shirl Street	Emerson Avenue	Gladstone Avenue
Sholto Drive	Jalna Boulevard	Exeter Road
Simcoe Street	Richmond Street except at the intersection thereof with Wellington Street	Waterloo Street
Simcoe Street	Colborne Street	Maitland Street
Sleightholme Ave	Rollingwood Circle	Sarnia Road
Smith Street	Trafalgar Street	South limit of street
Somerset Crescent	Griffith Street	Somerset Road
Sorrel Road	Huron Street	South end of street
South Street	Wellington Street except at the intersection thereof with Colborne Street	Adelaide Street N
South Carriage Road	Prince of Wales Gate (north intersection)	Hyde Park Road
South Routledge St	North Limit of Street except at the intersection thereof with James Street	Main Street
South Wenige Drive	Sunningdale Road E (west intersection) except at the intersection thereof with McCallum Road	Sunningdale Road E (east intersection)
South Winds Drive	North Limit of Street	Kilbourne Road
Southcrest Drive	Gardenwood Drive except at the intersections thereof with Beachwood Avenue and Base Line Road West	Emery Street W
Southdale Road W	Westdel Bourne except at the intersection thereof with Boler Road	Wharncliffe Road S
Southdale Road E	Wharncliffe Road S	Pond Mills Road
Southgate Street	Windsor Avenue	Emery Street E
Southland Drive	Colonel Talbot Road	Scottsdale Street (east intersection)
Sovereign Road	Admiral Drive (west intersection) except at the intersections thereof with Trafalgar Street & Tartan Drive	Gore Road
Speight Boulevard	Dundas Street	Carlyle Drive
Springbank Ave	Stephen Street	Boler Road
Springbank Drive	Commissioners Road W	Horton Street W
Springbank Drive	Horton Street W	Wharncliffe Road S
Spruce Street	Dundas Street	Wavell Street
Sprucedale Avenue	Elmdale Avenue	South end of street
Stanley Street	Wharncliffe Road S	Wortley Road
Steeplechase Drive	Village Green Avenue	Viscount Road

Stephen Street	Commissioners Road W except at the intersection thereof with Springbank Ave	Byron Baseline Road
Sterling Street	Cheapside Street except at the intersection thereof with Oxford Street W	Salisbury Street
St. Anthony Road	Riverside Drive	Hyde Park Road
St. Andrew Street	Oxford Street W	Empress Avenue
St. Bees Close	West end of street	Ambleside Drive
St. Clair Crescent	Estella Road	Estella Road
St. Croix Avenue	Guildwood Boulevard	East end of the street
St. George Street	Huron Street except at the intersections thereof with Victoria Street, Cheapside Street, Grosvenor Street, St. James Street and Oxford Street E John Street, Central Avenue	Mill Street
St. James Street	Adelaide Street N	Elliott Street
St. James Street	Colborne Street	Maitland Street
St. James Street	Richmond Street except at the intersection thereof with Wellington St	Waterloo Street
St. Julien Street	Trafalgar Street except at the intersection thereof with Hamilton Road	South end of street
Stevenson Avenue	Graham Crescent	Glass Avenue (east intersection)
Stockton Street	Dundalk Drive	Dulaney Drive
Stonehenge Road	Basswood Road except at the intersection thereof with Bentley Drive	North limit of street
Stoneybrook Crescent	Fanshawe Park Road E (west intersection) except at the intersection thereof with Fanshawe Park Road E (east intersection)	Phillbrook Drive
Strathcona Drive	Manitoulin Drive	Montebello Drive
Stuart Street	Rabb Street	Oxford Street W
Sudbury Avenue	Merlin Crescent	Clarke Road
Sumner Road	Frontenac Road	Deveron Crescent
Sunningdale Road E	Richmond Street	Clarke Road
Sunningdale Road W	Wonderland Road N	Richmond Street
Sunninghill Avenue	Riverside Drive	MacKellar Avenue
Sunnyside Drive	Richmond Street except at the intersection thereof with North Centre Road/Masonville Crescent, Sunnyside Crescent (east intersection) and Shetland Crescent (west intersection)	Doon Drive
Sunray Avenue	Howard Street except at the intersection thereof with Campbell Street	Beech Street
Sunset Avenue	North end of the street	Huron Street
Talbot Street	Huron Street	Victoria Street
Talbot Street	St. James Street	Dundas Street
Tanglewood Avenue	Timber Drive	Grandview Avenue
Tarbart Terrace	Deer Park Circle	Deer Park Circle
Tartan Drive	Veterans Memorial Parkway	Neptune Crescent
Tavistock Road	West end of street	Viscount Road

Taylor Street	Huron Street except at the intersection thereof with Cheapside Street and Victoria Street	Grosvenor Street
Tecumseh Avenue W	West end of street	Wharncliffe Road S
Tecumseh Avenue E	Wharncliffe Road S except at the intersections thereof with Edward Street, Cathcart Street, Wortley Road, Ridout Street S & Belgrave Ave	Langley Avenue
Teeple Terrace	Berkshire Drive	Wonderland Road S
Tennyson Avenue	Hamilton Road	Homan Street
Tewkesbury Crescent	Perth Avenue	Sorrel Road
Thames Street	York Street	Horton Street
Thames Valley Ave	Riverside Drive	Sunninghill Avenue
The Parkway	Sunset Avenue except at the intersection thereof with Huron Street	Victoria Street
Third Street	Oxford Street E except at the intersection thereof with Culver Drive	Dundas Street
Thompson Road	Westminster Avenue	Egerton Street
Tilipe Road	Oakville Avenue	East limit of street
Timber Drive	Byron Baseline Road	Grand View Avenue
Tokala Trail	West limit of the street	East limit of the said street
Tokala Trail	Twilite Boulevard except intersections with Dyer Drive, Dalmagarry Road, Aldersbrook Gate, Wateroak Drive, Medway Park Drive	Buroak Drive
Tommy Hunter Way	St. Julien Street	East Street
Topping Lane	Berkshire Drive	Commissioners Road W
Trafalgar Street	Lansdowne Avenue except at the intersection thereof with Rectory St, Smith St, Hamilton Road, Egerton Street and Hale St	Crumlin Sideroad
Trapper Street	Loggers Gove	Tanner Drive (east intersection)
Trevithen Street	Weston Street	Raywood Avenue
Trossacks Avenue	Grenfell Drive	Fanshawe Park Road E
Trott Drive	Coombs Avenue	Platt's Lane
Tweedsmuir Drive	Hale Street	Montebello Drive
Tynedale Avenue	Manchester Road	Fitzwilliam Boulevard
Upper Avenue	Foster Avenue	Riverside Drive
Valetta Street	Hyde Park Road except at the intersection thereof with Plantation Road & Sherene Terrace	Oakridge Drive
Vancouver Street	Dundas Street except at the intersection thereof with Wavell Street	Trafalgar Street
Vauxhall Street	West limit of street except at the intersection thereof with Egerton Street	Price Street
Verulam Street	Sandringham Crescent	Southdale Road E
Vesta Road	Fuller Street except at the intersection thereof with Hillcrest Ave	Huron Street

Veteran's Memorial Parkway	Oxford Street E	Highway 401
Victor Street	Beaconsfield Avenue	Wortley Road
Victoria Drive	Boulee Street except at the intersection thereof with McNay Street	Cheapside Street
Victoria Street	West end of street	St. George Street
Victoria Street	Taylor Street	Boulee Street
Victoria Street	Wellington Street except at the intersections thereof with Waterloo Street, Colborne Street, Maitland Street & William Street	Adelaide Street N
Village Green Ave	Viscount Road except at those intersections thereof with Steeplechase Drive & Woodcrest Boulevard	Andover Drive
Viscount Road	Cranbrook Road except at the intersections thereof with Farnham Road and Pine Valley Drive	Andover Drive
Viscount Road	Notre Dame Drive	Commissioners Road W
Wakefield Crescent	McLean Drive	McLean Drive
Warren Road	Dunedin Drive	Riverside Drive
Waterloo Street	Epworth Avenue	Huron Street
Waterloo Street	Cheapside Street except at the intersections thereof with Grosvenor Street, St. James Street and Pall Mall Street	Dufferin Avenue
Waterloo Street	Horton Street E	Grey Street
Wavell Street	Brydges Street except at the intersection thereof with Castle Drive	Dundas Street
Webster Street	Jensen Road	Huron Street
Wellingsboro Road	Southdale Road E	Dearness Drive
Wellington Road	Thames River (south branch)	Highway 401
Wellington Road S	Highway 401	South City Limit
Wellington Street	Huron Street except at the intersection thereof with Grosvenor Street, Victoria Street, Cheapside Street & St. James Street	Oxford Street E
Wellington Street	Pall Mall Street	River Thames
West Street	Base Line Road W	Commissioners Road W
West Mile Road	North Mile Road	Riverside Drive
Westbury Avenue	Ensign Drive	Estella Road
Westbury Crescent	Westbury Avenue	Ensign Drive
Westdel Bourne	Sharon Road	South City Limit
Westdel Bourne	Kains Road except at the intersection thereof with Oxford Street W	Longwoods Road
Western Road	Richmond Street	Wharncliffe Road N
Westminster Bourne	West City Limit	Colonel Talbot Road
Westminster Drive	White Oak Road except at the intersection thereof with Wellington Road S, Highbury Avenue S & White Oak Road	East City Limit
Westmount Drive	Springbank Drive	Commissioners Road W
Weston Street	Wellington Road	Fairview Avenue

Wethered Street	Landor Street	Oxford Street E
Wexford Avenue	Admiral Drive except at the intersection thereof with Royal Crescent	Admiral Drive
Weymouth Drive	Railton Avenue	Kingsbridge Street
Wharncliffe Road S	Campbell Street	Thames River
Wharncliffe Road N	Thames River	Western Road
Whetter Avenue	Wellington Road	Fairview Avenue
Whisperwood Ave	Griffith Street (west intersection)	Griffith Street (east intersection)
White Acres Drive	Wonderland Road N	Gainsborough Road
White Oak Road	Southdale Road E except at the intersection thereof with Westminster Drive and Dingman Drive	Manning Drive
Whitehall Drive	Dawn Drive	Kirkland Avenue
Widmore Drive	Andover Drive	Tavistock Road
Wilkins Street	Upper Queen Street except at the intersection thereof with Chiddingtong Gate & Sandringham Crescent (east leg)	Wellington Road
William Street	Huron Street except at the intersections thereof with Regent Street, Victoria Street, Cheapside Street, Grosvenor Street, Oxford St, Pall Mall Street & Central Ave	Princess Avenue
William Street	Hamilton Road	Grey Street
Willowdale Avenue	Sprucedale Avenue	Adelaide Street N
Wilson Avenue	Blackfriars Street	Riverside Drive
Wilton Avenue	Ashland Avenue	Highbury Avenue N
Wilton Grove Road	Roxburgh Road	East City Limit
Winblest Avenue	Nixon Avenue	Verulam Street
Windermere Road	West end of street	East end of street
Windsor Avenue	Belgrave Avenue	High Street
Winnipeg Street	Dundas Street except at the intersection thereof with Wavell Street	Moffatt Avenue
Wistow Street	Landor Street	Oxford Street E
Wonderland Road S	Decker Drive	Thames River
Wonderland Road S	Morrison Road except at the intersection thereof with Glanworth Drive	South City Limit
Wonderland Road N	Thames River	North City Limit
Woodhull Road	Oxford Street W	Gideon Drive
Woodward Avenue	Oxford Street W	Riverside Drive
Wortley Road	Stanley Street except at the intersections thereof with Askin Street/Craig Street, Bruce Street, Elmwood Ave, Briscoe Street, Emery Street E & Base Line Road E	Commissioners Road E
Wyatt Street	Cavendish Crescent (west leg)	Wharncliffe Road N
Wychwood Park	Lawson Road (west intersection) except at the intersections thereof with Annadale Drive, Longbow Road (east intersection), Lawson Road (east intersection) & Leyton Crescent	Sleightholme Avenue

Yardley Wood Road	Blackacres Boulevard	Blackacres Boulevard
York Street	Stanley Street	Rectory Street
York Street	Ashland Avenue	Highbury Avenue N

SCHEDULE 18 – PEDESTRIAN CROSSOVERS

1-Street	2-Location
Adelaide Street S	At north side of the intersection with Osgoode Drive (second intersection)
Admiral Drive	At a point 126 meters east of Kipling Avenue
Andover Drive	At the north side of the intersection with Ensign Drive
Ashley Crescent	177 m east of Jalna Boulevard
Atkinson Boulevard	At a point of 255 meters north of Whitehall Drive
Barker Street	At the north side of the intersection with Grosvenor Street
Base Line Road West	At the east side of the intersection with West Street
Belfield Street	At the south side of the intersection with Norwood Avenue
Belmont Drive	At the east side of the intersection with Hillsborough Road
Belvedere Avenue	At the north side of the intersection with Lola Street
Blackacres Road	A point 53 m north of Yardley Wood Road (north intersection)
Blackfriars Street	A point 130 m north of Albert Street
Bournemouth Drive	At a point 285 meters east of Railton Avenue
Bow Street	At a point 100 meters west of Exmouth Drive
Bradley Avenue	165 m west of Morgan Avenue
Burlington Street	At the south side of the intersection with Cleveland Avenue
Buroak Drive	At the west side of the intersection with Denview Avenue
Buroak Drive	At the east side of the intersection with Denview Avenue
Byron Baseline Road	84 m west of Byron Boulevard
Campbell Street North	North side of the intersection with James Street
Capulet Lane	At the north side of the intersection with Silversmith Street
Cedarhollow Boulevard	A point 70m south of Guinness Way
Chambers Avenue	At the north side of the intersection with Whisker Street
Cheapside Street	At the west side of the intersection with Michael Street
Cheapside Street	At the west side of the intersection with Farnsborough Crescent
Chelton Road	South side of the intersection with Cardigan Drive
Cherryhill Place	188 m west of Platt's Lane
Chiddington Avenue	12 m west of Compton Crescent
Chiddington Avenue	A point 120 m south of Chiddington Place
Chippendale Crescent	108 m west of King Edward Avenue
Chippewa Drive	At the north side of the most northerly intersection with Apache Road
Churchill Avenue	At the west side of the intersection with Calgary Street
Colborne Street	At the north side of the intersection with Princess Avenue
Colborne Street	At the south side of the intersection with St. James Street
Colborne Street	At the north side of the intersection with Piccadilly Street
Colonel Talbot Road	At the north side of the intersection with James St (south intersection)
Commissioners Road W	A point 70 m west of Stephen Street
Coombs Avenue	South side of the intersection with Ford Crescent
Coronation Drive	At the north side of the intersection with Hawthorne Road
Coronation Drive	At the south side of the intersection with Hawthorne Road
Coronation Drive	West side of the intersection with Dalmagarry Road
Coronation Drive	East side of the intersection with Dalmagarry Road
Dalmagarry Road	North side of intersection with Coronation Drive

Dalmagarry Road	South of Fanshawe Park Road West at walkway
Dawn Drive	At the north side of the intersection with Moffat Avenue
Denview Avenue	At the south side of the intersection with Buroak Drive
Denview Avenue	At the north side of the intersection with Buroak Drive
Deveron Crescent	75 m south of Frontenac Road
Dulaney Drive	At the north side of the intersection with Clifton Avenue
Dundas Street	122 m east of Adelaide Street North
Dundas Street	At the west side of the intersection with English Street
Dundas Street	76 m east of Talbot Street
Edmonton Street	At the south side of the intersection with Hilton Avenue
Elm Street	72 m north of Hamilton Road
Ernest Avenue	At the north side of the most southerly intersection with Lacey Crescent
Ernest Avenue	At the north side of the most northerly intersection with Muriel Crescent
Farnham Road	110 m north of Farnham Grove
Ferndale Avenue	At a point 53 meters west of Golfview Road
Fiddlers Green Road	160 m north of Hyde Park Road
Forward Avenue	West side of the intersection with Wood Street
Fox Mill Crescent	A point 110 meters north of Viscount Road
Frontenac Road	18 m west of Afton Road
Gardenwood Drive	At the south side of intersection with Southcrest Drive
Glasgow Street	At the north side of the intersection with Piccadilly Street
Glenora Drive	30 m south Glengyle Crescent (south intersection)
Glenora Drive	35 m east of Glenview Crescent
Goddard Boulevard	At a point 255 meters north of Whitehall Driveway
Gore Road	At the east side of the intersection with Montebello Drive
Grand View Avenue	At the north side of the intersection with Helena Montague Avenue
Grenfel Drive	At the west side of the intersection with Devos Drive
Griffith Street	At the north side of the intersection with Belorun Court
Grosvenor Street	63 m east of Richmond Street
Grosvenor Street	At the west side of the intersection with Bedford Road
Hale Street	At a point 33 meters north of Doulton Street
Hamilton Road	80 m east of Meadowlily Road N
Hastings Drive	138 m north of Virginia Rd
Hastings Drive	At the north side of the intersection with Virginia Road
Hawthorne Road	At the east side of the intersection with Chapple Hill Road
Hawthorne Road	At the west side of the intersection with Tanoak Drive
Hawthorne Road	At the east side of the intersection with Coronation Drive
Hawthorne Road	At the west side of the intersection with Coronation Drive
Hillside Drive	East side of the intersection with Taplow Road
Hillview Boulevard	30 m west of Cherokee Road
Hudson Drive	At the west side of intersection with Frobisher Crescent
Huron Street	20 m west of Fallons Lane
Huron Street	122 m west of Wedgewood Drive
Huron Street	At the west side of the intersection with Belfield Street
Hyde Park Road	At the north side of the intersection with Valetta Street
Iroquois Avenue	West side of the intersection with Murray Road
Jalna Boulevard	At the south side of the most southerly intersection with Ponderosa Crescent
Jalna Boulevard	38 m west of Poplar Crescent (west intersection)
Jalna Boulevard	At the north side of the intersection with Ashley Crescent (south intersection)
Kains Road	At the west side of the intersection with Kains Road
Kains Road	At the north side of the intersection with Tigerlily Road

King Edward Avenue	8 m north of Vermont Avenue
Kipps Lane	At the west side of the intersection of Country Lane
Kipps Lane	A point 175 m east of Adelaide Street N
Landor Street	At the east side of the intersection with Wethered Street
Langley Street	At the south side of the intersection with Tecumseh Avenue E
Limberlost Road	At the south side of the intersection with Ardsley Road
Limberlost Road	North side of the intersection with Fairfax Court
Lola Street	At the north side of the intersection with Blake Street
Lola Street	At the north side of the intersection with Jellicoe Crescent
Main Street	317 m west of Colonel Talbot Road
Main Street	At the west side of the intersection with Bainard Street
Maitland Street	At the east side of the intersection with Simcoe Street
McLean Drive	25 m east of Maxwell Crescent (west intersection)
McMaster Drive	At the east side of the intersection with Brixham Road
McNay Street	At the north side of the intersection with Rabb Street
Merlin Crescent	At a point 42 meters south of Royal Crescent
Millbank Drive	At the east side of the intersection with Bridlington Road
Millbank Drive	At the north side of the most northerly intersection with Dudley Crescent
Nicole Avenue	At the west side of the intersection with Stackhouse Crescent
Nixon Avenue	30 m south of Creston Avenue
Notre Dame Drive	At the south side of the intersection with Norton Avenue
Notre Dame Drive	At the north side of the intersection with Ensign Drive
Oakcrossing Road	South side of the intersection with Whetherfield Street
Oakville Avenue	At the west side of the intersection with Tilipe Road
Osgoode Drive	At the south side of the most northerly intersection with Harding Crescent
Philip Aziz Avenue	230 m east of Western Road
Proudfoot Lane	65 m west of Sugarcreek Trail
Proudfoot Lane	At the south side of the intersection with Farrah Road
Quarrier Road	At the east side of the intersection with Meadowlands Way
Regal Drive	At the north side of the intersection with Melsandra Avenue
Repton Avenue	At the south side of the intersection with Firefly Drive
Richmond Street	At the north side of the intersection with Simcoe Street
Ridout Street N	128 m north of Albert Street
Riverbend Road	At 160 m south of Kains Road
Royal Crescent	At the west side of the intersection with Garland Crescent
St Croix Avenue	220 m east of Wembley Road
Sanatorium Road	At the north side of the intersection with Sutton Place
Sandford Street	At the north side of the intersection with Beckworth Avenue
Sandford Street	At the south side of the intersection with Bentley Drive
Sandford Street	At the north side of the intersection with Beckworth Avenue
Shaftesbury Avenue	At the south side of the intersection with Millbank Drive (east intersection)
Shaftesbury Avenue	At the north side of the intersection with Millbank Drive (west intersection)
Shaftesbury Avenue	At the east side of the intersection with Tufton Place
Shavian Boulevard	South side of the intersection with McStay Road
Sherwood Forest Square	155 m west of Wonderland Rd N
Sherwood Forest Square	A point 175 m west of Wonderland Road N
Sorrel Road	At a point 61 m south of Perth Avenue

South Wenige Drive	South side of the intersection with Father Daulton Avenue
Starlight Avenue	At a point 255 meters north of school walkway Whitehall Drive
Steeplechase Drive	161 m north of Viscount Road
Stephen Street	At the north side of the intersection with Helena Montague Avenue
Sterling Street	At the north side of the intersection with Grosvenor Street
Stoneybrook Crescent	At the west side of the intersection with Meridene Crescent West
Talbot Street	At the south side of the intersection with Ann Street
Tewksbury Crescent	At the west side of the intersection with Tudor Street
Topping Lane	South side of the intersection with Eaton Park Drive
Trafalgar Street	At the west side of the intersection with Elm Street
Trafalgar Street	At the west side of the intersection with Hume Street
Trafalgar Street	At the east side of the intersection with Condor Court
Trafalgar Street	At 37 m west of Thorne Avenue
Trott Drive	At a point 50 m south of Edgar Drive
Tweedsmuir Avenue	At the west side of the intersection with Court Lane (east intersection)
Tweedsmuir Avenue	At the east side of the intersection with Manitoulin Drive
Valetta St	At the east side of the intersection with Adevon Avenue
Valetta Street	100 m north of Deer Park Circle (south intersection)
Vancouver Street	At the north side of the intersection with Moffat Avenue
Victoria Street	At the east side of the intersection with Christie Street
Victoria Street	At the east side of the intersection with Gammage Street
Viscount Road	At the east side of the intersection with Steeplechase Drive
Viscount Road	160 m north of Galloway Crescent
Viscount Road	7 m south of Tavistock Road
Viscount Road	At a point 59 m east of Monte Vista Cres connecting park paths
Wavell Street	96 m west of Edmonton Street
Wavell Street	At the west side of the intersection with Vancouver Street (west intersection)
Webster Street	At the south side of the intersection with Bentley Drive
Whetter Avenue	At the west side of the intersection with Westminster Avenue
Windermere Road	250 m east of Tetherwood Boulevard
Woodward Avenue	At the north side of the intersection with Edinburgh Street
Wortley Road	Duchess Avenue (north leg of the intersection)
Wortley Road	At the north side of the intersection with Victor Street

SCHEDULE 19 - HEAVY TRUCK RESTRICTIONS

1-Street	2-From	3-To	4-Permitted Time for Heavy Truck Operation
Adelaide Street N	North City limit	York Street	24 Hours
Adelaide Street N	York Street	Thames River (south branch)	7:00 a.m. to 6:00 p.m.
Adelaide Street S	Thames River (south branch)	Commissioners Road E	7:00 a.m. to 6:00 p.m.
Beaverbrook Avenue	Blythwood Road	Wonderland Road N	24 Hours
Blythwood Road	A point 290 m north of Beaverbrook Ave	Beaverbrook Ave	24 Hours
Boler Road	Sanatorium Road	Commissioners Road W	7:00 a.m. to 6:00 p.m.
Bostwick Road	Southdale Road W	Wharncliffe Road S	24 Hours
Bradley Avenue	White Oak Road	East City limit	24 Hours
Bradish Road	Wellington Road S	South City limit	24 Hours
Brady Drive	Bradish Road	South City limit	24 Hours
Castleton Road	Roxburgh Road	Dingman Drive	24 Hours
Catherine Street	Veterans Memorial Parkway	East City limit	24 Hours
Cheese Factory Road	North limit of street	Wilton Grove Road	24 Hours
Clarke Road	North City limit	Oxford Street E	24 Hours
Clarke Road	Oxford Street E	Trafalgar Street	7:00 a.m. to 6:00 p.m.
Clarke Road	Trafalgar Street	Gore Road	24 Hours
Clarke Road	Gore Road	Hamilton Road	7:00 a.m. to 6:00 p.m.
Colonel Talbot Road	Byron Baseline Road	Pack Road	7:00 a.m. to 6:00 p.m.
Colonel Talbot Road	Pack Road	Highway 401	24 Hours
Commissioners Road W	Oxford Street W	Wharncliffe Road S	24 Hours
Commissioners Road E	Wharncliffe Road S	Wellington Road	7:00 a.m. to 6:00 p.m.
Commissioners Road E	Wellington Road	East City limit	24 Hours
Cook Road	Westminster Drive	South City limit	24 Hours
Creamery Road	North limit of street	Dundas Street	24 Hours
Crumlin Sideroad	Oxford Street E	Dundas Street	24 Hours
Deadman's Road	Westdel Bourne	Homewood Lane	24 Hours
Decker Drive	West City limit	Colonel Talbot Road	24 Hours
Dingman Drive	Wonderland Road S	East City limit	24 Hours
Dundas Street	Egerton Street	East City limit	24 Hours
Egerton Street	Dundas Street	Florence Street	24 Hours
Eleanor Street	Dundas Street	York Street	24 Hours
Elviage Road	Woodhull Road	Westdel Bourne	24 Hours
Exeter Road	Wharncliffe Road S	Highway 401	24 Hours
Fanshawe Park Road W	West City limit	Richmond Street	24 Hours

Fanshawe Park Road E	Richmond Street	Easterly limit of road	24 Hours
Florence Street	Rectory Street	Dundas Street	24 Hours
Gainsborough Road	West City limit	Hyde Park Road	24 Hours
Gideon Drive	West City limit	Oxford Street W	24 Hours
Glanworth Drive	West City limit	East City limit	24 Hours
Gore Road	Veterans Memorial Parkway	East City limit	24 Hours
Gore Road	Hamilton Road	Clarke Road	7:00 a.m. to 6:00 p.m.
Gore Road	Clarke Road	Veterans Memorial Parkway	24 Hours
Hamilton Road	Horton Street E	Commissioners Road E	7:00 a.m. to 6:00 p.m.
Harry White Drive	Wonderland Road S	Wellington Road S	24 Hours
Highbury Avenue N	North City limit	Thames River (south branch)	24 Hours
Highbury Avenue S	Thames River (south branch)	South City limit	24 Hours
Homewood Lane	Deadmans Road	Homewood Lane	24 Hours
Horton Street W	Springbank Drive	Wharncliffe Road S	7:00 a.m. to 6:00 p.m.
Horton Street E	Wharncliffe Road S	Wellington Street	24 Hours
Horton Street E	Wellington Street	Hamilton Road	7:00 a.m. to 6:00 p.m.
Huron Street	Clarke Road	Robin's Hill Road	24 Hours
Hyde Park Road	North City limit	Gainsborough Road	24 Hours
Hyde Park Road	Gainsborough Road	Oxford Street W	7:00 a.m. to 6:00 p.m.
Kilbourne Road	Longwoods Road	Colonel Talbot Road	24 Hours
Longwoods Road	Main Street	West City limit	24 Hours
Little Simcoe Street	Adelaide Street N	Rectory Street	24 Hours
Main Street	Wharncliffe Road S	Longwoods Road	24 Hours
Manning Drive	Wonderland Road S	East City limit	24 Hours
Morrison Road	Scotland Road	Wonderland Road S	24 Hours
Murray Road	Longwoods Road	Piper Drive	24 Hours
North Street	Commissioners Road W	Byron Baseline Road	7:00 a.m. to 6:00 p.m.
Old Victoria Road	Hamilton Road – Commissioners Road E	South City limit	24 Hours
Oxford Street W	Commissioners Road W	Wonderland Road N	7:00 a.m. to 6:00 p.m.
Oxford Street W	West City limit	Commissioners Road W	24 Hours
Oxford Street W	Wonderland Road N	Thames River (north branch)	24 Hours
Oxford Street E	Thames River (north branch)	Crumlin Sideroad	24 Hours

Orr Drive	Thomas Lane	Wonderland Road S	24 Hours
Pack Road	Homewood Lane	Bostwick Road	24 Hours
Pall Mall Street	Richmond Street	Wellington Street	7:00 a.m. to 6:00 p.m.
Piper Drive	Westdel Bourne	Murray Road	24 Hours
Pond Mills Road	Bradley Avenue	Wilton Grove Road	24 Hours
Rebecca Road	Robin's Hill Road	North City Limit	24 Hours
Rectory Street	York Street – Florence Street	Little Simcoe Street	24 Hours
Richmond Street	North City limit	Horton Street E	24 Hours
Robin's Hill Road	Rebecca Road	Huron Street	24 Hours
Roxburgh Road	Wellington Road S	Castleton Road	24 Hours
Sanatorium Road	Oxford Street W	Boler Road	7:00 a.m. to 6:00 p.m.
Scotland Drive	Morrison Road	East City limit	24 Hours
Sharon Road	Westdel Bourne	Murray Road	24 Hours
Southdale Road W	Westdel Bourne	Wharncliffe Road S	24 Hours
Southdale Road E	Wharncliffe Road S	Wellington Road	24 Hours
Springbank Drive	Commissioners Road W	Horton Street W	7:00 a.m. to 6:00 p.m.
Stanley Street	Wharncliffe Road S	Thames River (south branch)	24 Hours
Sunningdale Road W	West City limit	Richmond Street	24 Hours
Sunningdale Road E	Richmond Street	Easterly limit of street	24 Hours
Thames Street	York Street	Horton Street E	24 Hours
Thomas Lane	Orr Drive	South City limit	24 Hours
Trafalgar Street	Hamilton Road	Veterans Memorial Parkway	7:00 a.m. to 6:00 p.m.
Trafalgar Street	Veterans Memorial Parkway	East City limit	24 Hours
Veterans Memorial Parkway	Highway 401	Clarke Road	24 Hours
Wellington Street	Pall Mall Street	York Street	7:00 a.m. to 6:00 p.m.
Wellington Street	York Street	Thames River (south branch)	24 Hours
Wellington Road	Thames River (south branch)	Highway 401	24 Hours
Wellington Road S	Highway 401	South City limit	24 Hours
Westdel Bourne	Oxford Street W	South City limit	24 Hours
Westminster Drive	Westdel Bourne	East City limit	24 Hours
Wharncliffe Road N	Oxford Street W	Thames River	7:00 a.m. to 6:00 p.m.
Wharncliffe Road S	Thames River	Stanley Street	7:00 a.m. to 6:00 p.m.
Wharncliffe Road S	Stanley Street	Main Street	24 Hours
White Oak Road	Southdale Road E	Harry White Drive	24 Hours
Wilton Grove Road	Roxburgh Road	East Cit limit	24 Hours
Wonderland Road N	Thames River	North City Limit	24 Hours
Wonderland Road S	South City Limit	Thames River	24 Hours
Woodhull Road	Oxford Street W	South City limit	24 Hours
Wortley Road	Horton Street	Stanley Street	24 Hours

York Street	Thames River (south branch)	Rectory Street	24 Hours
-------------	--------------------------------	----------------	----------

SCHEDULE 20 – REDUCED LOAD LIMITS

1-Street	2-From	3-To
Bostwick Road	Southdale Road W	Wonderland Road S
Bradish Road	Glanworth Drive	Reagan Bourne
Brady Drive	Bradish Road	Kerr Road
Byron Baseline Road	Westdel Bourne	Wickerson Road
Cook Road	Westminster Drive	South City limit
Creamery Road	North end of street	Dundas Street
Crumlin Sideroad	Dundas Street	River Road
Deadman's Road	Westdel Bourne	Homewood Lane
Decker Drive	West City limit	Wonderland Road S
Dingman Drive	Castleton Road	East City limit
Elviage Road	West City limit	Westdel Bourne
Evelyn Drive	Rebecca Road	East City Limits
Harry White Drive	Wonderland Road S	Wellington Road S
Homewood Lane	North end of street	Longwoods Road
Kerr Road	Brady Drive	Webber Bourne
Kilbourne Road	Longwoods Road	Colonel Talbot Road
Manning Drive	Wellington Road S	East City limit
Morrison Road	Wonderland Road S	Scotland Drive
Murray Road	Longwoods Road	Piper Drive
Old Victoria Road	Commissioners Road E	Willsie Road
Orr Drive	Thomas Lane	Wonderland Road S
Pack Road	Homewood Lane	1,000 m easterly
Pack Road	Colonel Talbot Road	Bostwick Road
Piper Drive	Westdel Bourne	Murray Road
Reagan Bourne	Wellington Road S	Bradish Road
Rebecca Road	North City limit	Evelyn Drive
Rover Road	Veterans Memorial Parkway	East City limit
Scotland Drive	Wonderland Road S	White Oak Road
Scotland Drive	Wellington Road S	East City limit
Sharon Road	Westdel Bourne	Murray Road
Shore Road	Westdel Bourne	Kains Road
Southdale Road W	Westdel Bourne	Boler Road
Sunningdale Road E	A point 250 m east of Clarke Road	East end of street
Sunningdale Road W	West City limit	Wonderland Road N
Sunningdale Road E	Richmond Street	Blackwater Road
Sunningdale Road E	South Wenige Drive (east leg)	A point 300 m west of Clarke Road
Thomas Lane	Orr Drive	Southminster Bourne
Trafalgar Street	Crumlin Sideroad	East City limit
Westdel Bourne	Elviage Road	South City limit
Westminster Drive	Westdel Bourne	East City limit
White Oak Road	Dingman Drive	Harry White Drive
Wickerson Road	Wickerson Gate	Southdale Road
Wonderland Road S	Highway 402	South City limit
Woodhull Road	Oxford Street W	South City limit

SCHEDULE 21 - SCHOOL BUS LOADING ZONES

1-Street	2-Side	3-From	4-To
Adelaide Street S	East	A point 132 m south of Thompson Road	A point 56 m south of said street
Admiral Drive	West	A point 78 m north of Trafalgar Street	A point 110 m north of Trafalgar Street
Ashley Crescent	North	A point 250 m east of Jalna Boulevard (north intersection)	A point 275 m east of Jalna Boulevard (north intersection)
Askin Street	North	A point 17 m east of Wharncliffe Road N	A point 55 m east of said street
Barker Street	West	A point 35 m south of Mody Court	Wyndham Crescent(south intersection)
Base Line Road W	North	A point 23 m west of Delta Place	Delta Place
Base Line Road W	East	Southcrest Drive	A point 83 m south of Southcrest Drive
Belfield Street	West	A point 60 m south of Kipps Lane	A point 160 m south of the said street
Belgrave Avenue	East	A point 30 m south of Tecumseh Avenue	A point 55 m south of said street
Bonaventure Drive	West	A point 35 m south of Moreau Crescent	A point 64 m south of the said street (south intersection)
Bow Street	East	A point 43 m north of Noel Avenue	A point 15 m north of said street
Briscoe Street E	South	A point 65 m west of Wortley Road	A point 28 m west of Wortley Road
Byron Avenue E	South	A point 47 m east of Wharncliffe Road S	A point 48 m west of Cynthia Street
Cairn Street	West	A point 180 meters south of Cleveland Avenue	A point 222 meters south of Cleveland Avenue
Chippewa Drive	East	A point 80 m west of Oakville Avenue	Oakville Avenue
Concord Crescent	South, West and North	A point 205 m west of Blue Forest Drive (north intersection)	A point 191 m west of Blue Forest Drive (south intersection)
Concord Crescent	West	A point 275 m west of Blue Forest Drive	A point 403 m west of said street
Cramston Crescent	West	A point 144 m west of Adevon avenue	A point 105 m west of said street
Dawn Drive	West	A point 20 m south of Moffat Avenue	A point 130 m south of said street
Dearness Drive	East	A point 150 m north of Wellington Road	A point 170 m north of Wellington Road
Denlaw Road	West	A point 16 m south of Lawson Road	A point 65 m south of said street
Duchess Avenue	North	A point 20 m east of Cathcart Street	A point 56 m east of Cathcart Street
Dufferin Avenue	North	Centennial Lane	Waterloo Street
Dulaney Drive	East	Clifton Crescent	45 m southerly
Dundas Street	North	A point 55 m east of Colborne Street	A point 120 m east of Maitland Street
Dundas Street	North	A point 20 m east of Maitland Street	A point 86 m east of said street
Elm Street	East	A point 75 m north of Hamilton Road	A point 30 m north of said street

Ernest Avenue	West	A point 15 m south of Muriel Crescent (north leg)	A point 55 m south of said street
Ernest Avenue	East	A point 5 m north of Lacey Crescent (north intersection)	A point 28 m south of the said street
Fallons Lane	West	A point 48 m north of Christian's Drive	A point 78 m south of said street
Ford Crescent	South	A point 32 m east of Coombs Avenue	A point 112 m east of Coombs Avenue
Frontenac Road	South	A point 90 m west of Deveron Crescent	A point 50 m west of said street
Fuller Street	South	A point 45 m east of Fuller Place	A point 76 m east of the said street
Gardenwood Drive	North & West	A point 195 m north of Southcrest Drive	A point 152 m north of the said street
Glasgow Street	West	A point 50 m north of Piccadilly Street	Piccadilly Street
Grey Street	North	A point 44 m east of William Street	A point 60 m east of the said street
Grosvenor Street	North	A point 50 m west of Bedford Road	A point 15 m west of said street
Guildwood Boulevard	West	St. Croix Avenue	A point 80 m south of said street
Hamilton Road	North	Meadowlily Road S	82 m easterly
Hastings Drive	East	A point 190 m north of Virginia Road	A point 170 m north of said street
Hawthorne Road	North	A point 20 m east of Chapple Hill Road	A point 65 m east of said street
Herkimer Street	East	A point 135 m north of Whetter Avenue	A point 70 m north of the said street
Hillview Boulevard	North	A point 30 m east of Cherokee Road	A point 75 m east of said street
Howard Avenue	West	A point 100 m south of Marianna Drive	A point 66 m south of Marianna Drive
Hudson Drive	South	A point 50 m east of Baffin Place	A point 85 m east of said street
Huron Street	North	A point 105 m west of Barker Street	A point 55 m west of Barker Street
Jim Ashton Street	West	A point 98 m south of Oxford Street E	A point 171 m south of said street
Landor Street	North	Wethered Street	62 m easterly
Langley Street	West	A point 10 m south of Tecumseh Avenue (south intersection)	A point 56 m south of the said street
Lola Street	North	A point 60 m west of Jellicoe Street	A point 20 m west of Jellicoe Street
Lyle Street	West	A point 42 m south of King Street	A point 78 m south of the said street
Lynden Crescent	West	A point 48 m south of Commissioners Road W	A point 202 m south of the said street
Maitland Street	West	A point 25 m south of Queens Avenue	A point 50 m north of Dundas Street
Maitland Street	East	A point 36 m south of Dundas Street	A point 70 m south of said street
Maitland Street	East	A point 60 m south of Cheapside Street	A point 48 m north of Grosvenor Street
McLean Drive	South	A point 55 m east of Maxwell Crescent (west leg)	A point 20 m west of Tweed Crescent (west leg)

Michael Street	North	A point 22 m east of Irving Place (east intersection)	A point 80 m east of said street
Millbank Drive (east leg)	West	A point 100 m north of Haymarket Place	A point 37 m south of said street
Oakville Avenue	South	A point 15 m west of Tilipe Road	A point 25 m east of said street
Oliver Street	East	A point 82 m north of May Street	A point 40 m north of said street
Osgoode Drive	East	Snowdon Crescent (south intersection)	33 m southerly
Osgoode Drive	East	A point 195 m north of Snowdon Crescent (north intersection)	A point 143 m north of said street
Piccadilly Street	South	A point 20 m east of Waterloo Street	A point 35 m east of said street
Pinetree Drive	East, North & West	219 m north of Oban Crescent	248 m north of said street
Princess Avenue	North	A point 28 m east of Cartwright Street	A point 15 m west of Maitland Street
Richmond Street	West	Dufferin Avenue	A point 31 m north of Fullarton Street
Royal Crescent	North	A point 30 m south of Garland Crescent (north leg)	A point 90 m south of said street
Ruskin Court	East	A point 70 m north of Sarnia Road (east intersection)	A point 35 m north of the said street
St. Andrew Street	West	St. Patrick Street	Empress Avenue
St. Croix Avenue	North	A point 173 m east of Wembley Road	A point 227 m east of the said street
St. James Street	South	A point 25 m east of Waterloo Street	A point 52 m east of Waterloo Street
St. Lawrence Boulevard	East	A point 125 m north of Norton Avenue	A point 95 m north of said street
St. Patrick Street	South	A point 56 m east of St. Andrew Street	St. Andrew Street
Second Street	East	A point 25 m north of Mardell Street	A point 33 m south of the said street
Shaftesbury Avenue	South	A point 27 m west of Tufton Place	A point 17 m east of the said street
Sherwood Forest Square (north leg)	Both	Sherwood Forest Square (south leg, west intersection)	Sherwood Forest Square (south leg, east intersection)
Sherwood Forest Square (south leg)	Both	Sherwood Forest Square (north leg, west intersection)	Sherwood Forest Square (north leg, east intersection)
Stephens Street	East	A point 50 m south of Commissioners Road W	A point 118 m south of the said street
Stoneybrook Crescent	South	A point 55 m east of Hastings Gate	A point 90 m east of the said street
Tecumseh Avenue E	South	A point 18 m east of Belgrave Avenue	Gerrard Street
Trafalgar Street	South	A point 9 m east of Carson Lane	A point 118 m east of the said street
Trafalgar Street	South	A point 15 m east of Rectory Street	A point 40 m east of the said street
Tweedsmuir Avenue	North	A point 13 m east of Montebello Drive	A point 108 m east of the said street

Tweedsmuir Avenue	South	Court Lane (west intersection)	Ottawa Court
Vancouver Street	West	A point 28 m south of Wavell Street	A point 132 m south of said street
Victoria Drive	South	A point 58m east of the west end of Victoria Drive	A point 73m east of the west end of Victoria Drive
Viscount Road	South	A point 244m west of Wonderland Road S	A point 155 m west of the said street
Waterloo Street	East	A point 30 m south of Victoria St	A point 75 m south of said street
Waterloo Street	East	From a point 95m north of Oxford St E	To a point 140m north of Oxford St E
Wavell Street	North	A point 97 m east of Clarke Road	A point 37 m west of Castle Drive
Wavell Street	South	A point 55 m east of Spruce Street	A point 73 west of Saskatoon Street
Wellington Street	East	A point 105 m south of Wolfe Street	Dufferin Avenue
Wellington Street	East	A point 31 m south of Queens Avenue	A point 56 m south of the said street
Western Road	East	A point 190 m south of Huron Street	A point 212 m south of the said street
Whisperwood Avenue	South	A point 115 m south of Summerside Place	A point 165 m south of said street
Wilson Street	East	A point 20 m north of Riverside Drive	A point 40 m north of Riverside Drive
William Street	West	Dundas Street	King Street
Wychwood Park	West	A point 140 m north of Leyton Crescent	A point 100 m north of the said street

SCHEDULE 22 – VEHICLES PROHIBITED

1-Street	2-From	3-To
Highbury Avenue South	Wilton Grove Road	Thames River (south branch)
Highbury Avenue North	Thames River (south branch)	Hamilton Road
Veterans Memorial Parkway	Wilton Grove Road	Clarke Road

SCHEDULE 23 – PEDESTRIANS PROHIBITED

1-Street	2-From	3-To
Highbury Avenue South	Wilton Grove Road	Thames River (south branch)
Highbury Avenue North	Thames River (south branch)	Hamilton Road
Veterans Memorial Parkway	Wilton Grove Road	Clarke Road

SCHEDULE 24 - RATE OF SPEED

When any highway or portion of street set out in Column 1,2 and 3 below is marked in compliance with the regulations under the Highway Traffic Act, the maximum rate of speed shall be the rate of speed set out opposite thereto in Column 4, namely:

1-Street	2-From	3-To	4-Maximum Rate of Speed
Adelaide Street N	A point 50 m north of Kipps Lane	A point 150 m north of Sunningdale Road E	60 km/h
Adelaide Street N	A point 150 m north of Sunningdale Road E	North City limit	80 km/h
Adelaide Street S	Southdale Road E	Bradley Avenue	60 km/h
Ashbury Avenue	Surrey Crescent (north intersection)	A point 67 m west of Barrett Crescent	40 km/h
Ashley Crescent	Jalna Boulevard (north intersection)	257 m east of Jalna Boulevard (south intersection)	40 km/h
Askin Street	Wharncliffe Road S	A point 35 m east of Cynthia Street	40 km/h
Baker Street	Belgrave Avenue	Langley Street	40 km/h
Barker Street	Huron Street	Monsarrat Avenue	40 km/h
Base Line Road W	Robin Road	Southcrest Drive	40 km/h
Beaufort Street	Wharncliffe Rd N	East limit of Beaufort Street	40 km/h
Belfield Street	Kipps Lane	39 m south of Norwood Avenue	40 km/h
Biscay Road	Sherene Terrace	A point 225 m north of Sherene Terrace	40 km/h
Blackacres Boulevard	Edgehill Road	Hawthorne Road	40 km/h
Blackfriars Street	A point 60m east of Napier Street	A point 140 m east of said street	20 km/h
Boler Road	Griffith Street	Southdale Road W	60 km/h
Bonaventure Drive	Admiral Drive	A point 38 m south of Simpson Crescent (south intersection)	40 km/h
Bostwick Road	A point 200 m south of Southdale Road W	Wharncliffe Road W	70 km/h
Bostwick Road	Southdale Road W	A point 200 m south of said street	60 km/h
Bostwick Road	Wharncliffe Road W	South end of Street	60 km/h
Bow Street	Bancroft Road	Marconi Boulevard	40 km/h
Bradish Road	A point 300 m south of Glanworth Drive	Reagan Bourne	80 km/h
Bradley Avenue	A point 100 m east of Willow Drive	A point 150 m east of Jackson Road	60 km/h
Bradley Avenue	East City Limit	A point 150 m east of Jackson Road	80 km/h
Bradley Avenue W	West limit	Wharncliffe Road S	60 km/h
Brady Drive	Bradish Road	Kerr Road	80 km/h
Braesyde Avenue	Hamilton Road	Dengate Crescent (north intersection)	40 km/h
Briscoe Street E	Cathcart Street	Wortley Road	40 km/h
Brydges Street	Graydon Street	Spruce Street	40 km/h
Buroak Drive	West limit of Buroak Drive	A point 110 m east of Denview Avenue	40 km/h
Byron Avenue E	Wharncliffe Rd S	Birch Street	40 km/h
Cairn Street	Burlington Crescent	Cleveland Avenue	40 km/h
Carrick Lane	Bracebridge Court	Sunnyside Drive	40 km/h
Cartwright Street	Princess Avenue	Central Avenue	40 km/h
Castleton Road	Roxburgh Road	Dingman Road	60 km/h
Cedarhollow Boulevard	Cedarpark Crescent	Killarney Road	40 km/h

Chalfront Road	North limit of Chalfront Road	Hartson Road	40 km/h
Chambers Avenue	Hastings Drive	Sandybrook Drive	40 km/h
Charles Street	Mount Pleasant Avenue	Wharncliffe Road N	40 km/h
Cheapside Street	A point 150 m east of Highbury Avenue N	A point 100 m west of Clarke Road	60 km/h
Cheapside Street	A point 50 m west of Harley Street	Barker Street	40 km/h
Cheapside Street	Maitland Street	William Street	40 km/h
Cheapside Street	McNay Street	A point 560 m east of Highbury Avenue N	40 km/h
Chelton Road	Meadowgate Boulevard	Emerald Road	40 km/h
Chiddington Avenue	Huntingdon Drive	Chiddington Place	40 km/h
Chippendale Crescent	King Edward Avenue	280 m west of King Edward Avenue	40 km/h
Chippewa Drive	A point 104 m west of Pawnee Road	A point 105 m north of Oakville Avenue	40 km/h
Clarke Road	A point 150 m north of Dundas Street	Veterans Memorial Parkway	60 km/h
Clarke Road	Veterans Memorial Parkway	North City Limit	80 km/h
Classic Drive	A point 150 m west of Quail Ridge Crescent	A point 69 m east of River Run Terrace	40 km/h
Colborne Street	Dufferin Avenue	King Street	40 km/h
Colonel Talbot Road	A point 200 m north of Four Winds Road	A point 20 m north of Lambeth Walk	60 km/h
Colonel Talbot Road	A point 300 m south of Tempo Road	South City limits	80 km/h
Colonel Talbot Road	A point 380 m north of Littlewoods Drive/Glanworth Drive	A point 300 m south of Tempo Road	70 km/h
Colonel Talbot Road	Dingman Creek	A point 380 m north of Littlewoods Drive/ Glanworth Drive	80 km/h
Colonel Talbot Road	Sunray Avenue	Dingman Creek	60 km/h
Commissioners Road E	A point 50 m east of Meadowlily Road S	Jackson Road	70 km/h
Commissioners Road E	Jackson Road	East City limit	80 km/h
Commissioners Road E	Wharncliffe Road S	A point 50 m east of Meadowlily Road S	60 km/h
Commissioners Road W	Longworth Road	Wharncliffe Road S	60 km/h
Commissioners Road W	Oxford Street W	A point 80 m west of Cadeau Terrace (east intersection)	60 km/h
Concord Crescent	Blue Forest Drive (south intersection)	Blue Forest Drive (north intersection)	40 km/h
Cook Road	Westminster Drive	South City limit	80 km/h
Coronation Drive	South Carriage Way	Lawson Road	40 km/h
Cramston Crescent	Adevon Avenue	Valetta Street	40 km/h
Crane Avenue	Old Garrison Boulevard (north intersection)	64 m south of Old Garrison Boulevard (south intersection)	40 km/h
Creamery Road	North end of street	Dundas Street	80 km/h
Crumlin Sideroad	North end of street	Dundas Street	60 km/h
Crumlin Sideroad	Trafalgar Street	River Road	60 km/h
Curry Street	Mornington Avenue	Oxford Street E	40 km/h
Danielle Crescent	River Run Terrace (south intersection)	River Run Terrace (north intersection)	40 km/h
Dawn Drive	A point 87 m north of Moffatt Avenue	Trafalgar Street	40 km/h
Deadman's Road	Westdel Bourne	Homewood Lane	60 km/h
Decker Drive	Colonel Talbot Road	Wonderland Road S	60 km/h

Decker Drive	West City limit	Colonel Talbot Road	80 km/h
Denlaw Road	Lawson Road	Blue Forest Drive	40 km/h
Deveron Crescent	Pond Mills Road	Frontenac Road	40 km/h
Devos Drive	Grenfell Drive	Stackhouse Avenue	40 km/h
Dingman Drive	A point 300 m east of Avenue Road	East City limit	80 km/h
Dingman Drive	A point 300 m west of Wellington Road S	A point 300 m east of Avenue Road	60 km/h
Dingman Drive	Wonderland Road S	A point 300 m east of Wellington Road S	80 km/h
Duchess Avenue	Cathcart Street	Wortley Road	40 km/h
Dudley Crescent	A point 168 m west of Millbank Drive (south intersection)	Millbank Drive (north intersection)	40 km/h
Dufferin Avenue	Wellington Street	150 m east of Waterloo Street	40 km/h
Dulaney Drive	Ferndale Avenue	Alston Road	40 km/h
Dumont Street	Merlin Crescent	Avondale Road	40 km/h
Dundas Street	A point 150 m east of Clarke Road	A point 150 m east of Crumlin Road	60 km/h
Dundas Street	A point 150 m east of Crumlin Road	East City limit	80 km/h
Dundas Street	Ridout Street N	Wellington Street	30 km/h
East Street	Hamilton Road	Flora Street	40 km/h
Edmonton Street	Wavell Street	Hilton Avenue	40 km/h
Elm Street	Hamilton Road	Trafalgar Street	40 km/h
Elmwood Avenue E	Cathcart Street	Wortley Road	40 km/h
Elviage Road	A point 200 m west of Woodhull Road	Westdel Bourne	60 km/h
Elviage Road	West City limit	A point 200 m west of Woodhull road	80 km/h
Empress Avenue	Argyle Street	Wharncliffe Road N	40 km/h
Ernest Avenue	Fennell Crescent (south intersection)	Bradley Avenue	40 km/h
Ernest Avenue	Patience Crescent (north intersection)	Rosamond Crescent (north intersection)	40 km/h
Evans Boulevard	Meadowgate Boulevard (south intersection)	Jackson Road	40 km/h
Evelyn Drive	Rebecca Road	East City Limits	80 km/h
Exeter Road	A point 100 m west of White Oak Road	A point 250 m east of Meg Drive	70 km/h
Exeter Road	A point 250 m east of Meg Drive	Wellington Road	60 km/h
Exeter Road	Wharncliffe Road S	A point 100 m west of White Oak Road	80 km/h
Fairlane Avenue	Ski Valley Crescent	Griffith Street	40 km/h
Fallons Lane	Chippewa Drive	Huron Street	40 km/h
Fanshawe Park Road E	Richmond Street	A point 1200 m east of Highbury Ave N	60 km/h
Fanshawe Park Road E	A point 1200 m east of Highbury Ave N	East end of street	80 km/h
Fanshawe Park Road W	Mallard Road	Richmond Street	60 km/h
Fanshawe Park Road W	West City limit	Mallard Road	80 km/h
Fiddlers Green Road	Hyde Park Road	A point 254 m south of Oxford Street West	40 km/h
Fisher Lane	Wellington Road S (north intersection)	Wellington Road S (south intersection)	60 km/h
Fletcher Road	West limit of street	Westdel Bourne	60 km/h
Ford Crescent	Coombs Avenue	Neville Drive	40 km/h
Frontenac Road	Silverdale Crescent (west intersection)	Deveron Crescent	40 km/h

Fuller Street	McNay Street	A point 80 m east of Vesta Road	40 km/h
Gainsborough Road	A point 600 m east of Hyde Park Road	A point 50 m west of Limberlost Road	60 km/h
Gainsborough Road	A point 730 m west of Prince of Wales	A point 280 m west of Prince of Wales Gate	60 km/h
Gainsborough Road	West City limit	A point 730 m west of Prince of Wales Gate	80 km/h
Gammage Street	Cheapside Street	Traverse Street	40 km/h
Gardenwood Drive	Berkshire Drive	Ridgewood Crescent	40 km/h
Gatewood Boulevard	Huron Street	Monsarrat Avenue	40 km/h
Gideon Drive	West City limit	Oxford Street W	80 km/h
Glanworth Drive	A point 350 m east of the C.N.R. (Glanworth)	East City limit	80 km/h
Glanworth Drive	Colonel Talbot Road	Tempo Road	70 km/h
Glanworth Drive	Tempo Road	A point 200 m west of Christ Church Lane	90 km/h
Glasgow Street	Mornington Avenue	Oxford Street E	40 km/h
Glenora Drive	Glengarry Avenue	A point 304 m west of Glengarry Avenue	40 km/h
Glenora Drive	McLean Drive	Rideau Gate (south intersection)	40 km/h
Glenwood Avenue	Hamilton Road	Flora Street	40 km/h
Gore Road	A point 100 m east of River Road	East City limit	70 km/h
Green Valley Road	Hubrey Road	Highbury Avenue S	70 km/h
Grey Street	Adelaide Street N	100 m west of William Street	40 km/h
Griffith Street	Dearborn Avenue	A point 150 m north of Fairlane Avenue	40 km/h
Griffith Street	Somerset Crescent	85 m north of Comox Crescent	40 km/h
Grosvenor Street	Gammage Street	Sterling Street	40 km/h
Guildwood Boulevard	Royal York Road	Cedarwood Road	40 km/h
Hamilton Road	A point 150 m east of Braesyde Avenue	Commissioners Road E	60 km/h
Hamilton Road	Commissioners Road E	East City limit	80 km/h
Harry White Drive	Wonderland Road S	Wellington Road S	80 km/h
Hastings Drive	A point 71 m east of Lindbrook Court	Hastings Gate	40 km/h
Hastings Drive	Chambers Avenue	Jennifer Road	40 km/h
Hawthorne Road	Coronation Drive	Blackacres Boulevard	40 km/h
Herkimer Street	Whetter Avenue	Alexandra Street	40 km/h
Highbury Avenue N	A point 150 m north of Jensen Road	A point 150 m north of Blackwell Drive	60 km/h
Highbury Avenue N	A point 150 m north of Jenson Road	A point 250 m north of Dundas Street	60 km/h
Highbury Avenue N	Hamilton Road	Power Street	60 km/h
Highbury Avenue N	North City limit	A point 150 m north of Blackwell Drive	80 km/h
Highbury Avenue N	Power Street	Thames River (south branch)	100 km/h
Highbury Avenue S	A point 600 m south of Bradley Avenue	South City limit	80 km/h
Highbury Avenue S	Thames River (south branch)	A point 600 m south of Bradley Avenue	100 km/h
Hillview Boulevard	Hillside Drive	Richmond Street	40 km/h
Homewood Lane	North end of Street	Longwoods Road	60 km/h
Horton Street	Springbank Drive	A point 50 m west of Thames Street	60 km/h
Howard Avenue	Sunray Avenue	David Street	40 km/h
Hubery Road	Wilton Grove Road	Green Valley Road	70 km/h

Hudson Drive	Bancroft Road	A point 94 m east of Saddy Avenue	40 km/h
Hunt Club Drive	A point 35 m east of Radcliffe Crescent (west intersection)	Royal York Road	40 km/h
Huron Street	A point 50 m east of Mark Street	A point 250 m west of Robin's Hill Road	60 km/h
Hyde Park Road	A point 100 m south of South Carriage Road	A point 100 m north of Royal York Road	60 km/h
Hyde Park Road	A point 150 m south of Oxford Street W	Riverside Drive	60 km/h
Hyde Park Road	A point 200 m north of Sunningdale Road W	A point 260 m north of North Routledge Park	60 km/h
Hyde Park Road	North City limit	A point 200 m north of Sunningdale Road W	90 km/h
Industrial Road	Oxford Street E	Dundas Street	60 km/h
Jackson Road	Commissioners Road W	Bradley Avenue	70 km/h
Jacqueline Street	Thompson Street	A point 33 m north of Edna Street	40 km/h
James Street	South Routledge Road	150 m east of Duffield Street	40 km/h
Jellicoe Crescent	A point 150 m south of Lola Street	Blake Street	40 km/h
Jensen Road	Highbury Avenue	Webster Street	40 km/h
Kains Road	Jim Allen Way	A point 150 m east of Riverbend Road	40 km/h
Kerr Road	Brady Drive	Webber Bourne	80 km/h
Kilally Road	Highbury Avenue N	Webster Street	60 km/h
Kilally Road	Webster Street	Clarke Road	70 km/h
Kilbourne Road	Longwoods Road	Colonel Talbot Road	60 km/h
Kinburn Crescent	Osgoode Drive (west intersection)	Osgoode Drive (east intersection)	40 km/h
King Street	Ashland Avenue	A point 55 m east of Oakland Avenue	40 km/h
Landor Street	Clemens Street	Kenwood Crescent (east intersection)	40 km/h
Langarth Street E	Cathcart Street	Wortley Road	40 km/h
Langley Street	North limit of Langley Street	Baker Street	40 km/h
Lawson Road	Blanchard Road	A point 40 m north of Banting Crescent (west intersection)	40 km/h
Lenore Street	Glendale Avenue	North limit of Lenore Street	40 km/h
Limberlost Road	Lawson Road	Fairfax Court	40 km/h
Littlewood Drive	West City limit	Colonel Talbot Road	80 km/h
Locust Crescent	Jalna Boulevard (north intersection)	Jalna Boulevard (south intersection)	40 km/h
Longwoods Road	West City limit	A point 130 m west of Dingman Creek	80 km/h
Lyle Street	York Street	Dundas Street	40 km/h
Lynden Crescent	Glenrose Drive	Commissioners Road W	40 km/h
Maitland Street	Bathurst Street	Dufferin Avenue	40 km/h
Maitland Street	Grosvenor Street	Cheapside Street	40 km/h
Maitland Street	Princess Avenue	Central Avenue	40 km/h
Manning Drive	Wonderland Road S	A point 700 m east of White Oak Road	70 km/h
Manning Drive	A point 600 m west of Highbury Avenue S	East City limit	80 km/h
Manning Drive	A point 700 m east of White Oak Road	Wellington Road S	80 km/h
Manning Drive	Wellington Road S	A point 600 m west of Highbury Avenue S	60 km/h
Marigold Street	South Wenige Drive	A point 50 m east of Marigold Court	40 km/h

McLean Drive	Glenora Drive	Tweed Crescent (east intersection)	40 km/h
Mendip Crescent	Osgoode Drive (south intersection)	Osgoode Drive (north intersection)	40 km/h
Meridene Crescent W	A point 136 m south of Ridge Road	Stoneybrook Crescent	40 km/h
Merlin Crescent	Park Avenue	Dumont Street	40 km/h
Millbank Drive	Southdale Road E	120 m north of Haymarket Place	40 km/h
Montebello Drive	Manitoulin Drive	Rockwyn Crescent	40 km/h
Mornington Avenue	Curry Street	Connaught Avenue	40 km/h
Morrison Road	Wonderland Road S	Scotland Drive	80 km/h
Mountsfield Crescent	Mountsfield Drive	Ridout Street S	40 km/h
Mountsfield Drive	Wortley Road	Commissioners Road E	40 km/h
Muriel Crescent	Ernest Avenue (north intersection)	Ernest Avenue (south intersection)	40 km/h
Murray Road	Longwoods Road	Piper Drive	80 km/h
Nicole Avenue	South Wenige Drive	Stackhouse Avenue	40 km/h
Oak Park Drive	Kelly Street	Valetta Street	40 km/h
Oakville Avenue	Chippewa Drive	Pawnee Road	40 km/h
Old Garrison Boulevard	Settlement Trail (north intersection)	Settlement Trail (south intersection)	40 km/h
Old Victoria Road	A point 700 m south of Westminster Drive	Willsie Road	80 km/h
Old Victoria Road	Bradley Avenue	Wilton Grove Road	70 km/h
Old Victoria Road	Commissioners Road E	Bradley Avenue	70 km/h
Old Victoria Road	Westminster Drive	700 m southerly	60 km/h
Old Victoria Road	Wilton Grove Road	Westminster Drive	80 km/h
Oliver Street	Terrence Street	Trafalgar Street	40 km/h
Orr Drive	Thomas Lane	A point 1.5 km east of Colonel Talbot Road	80 km/h
Osgoode Drive	Breckenridge Crescent (east intersection)	Antrim Crescent (south intersection)	40 km/h
Osgoode Drive	Dow Road	A point 223 m east of Adelaide Street S (north intersection)	40 km/h
Oxford Street E	A point 100 m east of Highbury Avenue N	Crumlin Sideroad	60 km/h
Oxford Street W	A point 70 m west of Gideon Drive	A point 250 m west of Cherryhill Boulevard	60 km/h
Oxford Street W	West City limit	A point 70 m west of Gideon Drive	80 km/h
Pack Road	Homewood Lane	Bostwick Road	60 km/h
Patience Crescent	Ernest Avenue (north intersection)	Ernest Avenue (south intersection)	40 km/h
Pawnee Road	Chippewa Drive	Oakville Avenue	40 km/h
Piccadilly Street	Wellington Street	Colborne Street	40 km/h
Pinetree Drive	Oban Crescent	North limit of Pinetree Drive	40 km/h
Piper Drive	Westdel Bourne	Murray Road	80 km/h
Pond Mills Road	A point 60 m north of Buchanan Avenue	Wilton Grove Road	70 km/h
Pond Mills Road	Southdale Road E	A point 60 m north of Buchanan Court	60 km/h
Ponderosa Crescent	Jalna Boulevard (north intersection)	Jalna Boulevard (south intersection)	40 km/h
Princess Avenue	Colborne Street	Maitland Street	40 km/h
Quebec Street	Mornington Avenue	Oxford Street E	40 km/h
Quinton Road	Quinton Road (south leg)	Quinton Road (east leg)	40 km/h
Reagan Bourne	Wellington Road S	Bradish Road	80 km/h
Rebecca Road	North City limit	Evelyn Drive	80 km/h
Repton Avenue	Phillbrook Drive	Sandybrook Drive	40 km/h

Richmond Street	A point 200 m north of Sunningdale Road E	Plane Tree Drive	60 km/h
Richmond Street	North City limit	A point 200 m north of Sunningdale Road E	80 km/h
Richmond Street	Plane Tree Drive	A point 150 m north of Windermere Road	60 km/h
Ridgewood Crescent	Gardenwood Drive	Greenwood Avenue	40 km/h
River Road	Veteran's Memorial Parkway	East City limits	60 km/h
Riverbend Road	Kains Road	Shore Road	40 km/h
Robin's Hill Road	A point 1300 m east of Huron Street	East City Limits	80 km/h
Robin's Hill Road	A point 150 m north of Huron Street	A point 1300 m of Huron Street	70 km/h
Roxburgh Road	Wellington Road S	Castleton Road	60 km/h
Royal Crescent	Castle Drive	Wexford Avenue	40 km/h
Saddy Avenue	Hudson Drive	Dartmouth Drive	40 km/h
Sanford Street	Kilally Road	A point 300 m north of Toronado Place	60 km/h
Santa-Monica Road	Naomee Crescent (south intersection)	South limit of Santa-Monica Road	40 km/h
Sarnia Road	Hyde Park Road	Wonderland Road N	60 km/h
Scotland Drive	Wonderland Road S	East City limit	80 km/h
Second Street	Dale Street	Oxford Street E	40 km/h
Settlement Trail	Gristmill Lane	69 m south of Old Garrison Boulevard	40 km/h
Sharon Road	West City limit	Murray Road	80 km/h
Sherene Terrace	Valetta Street	Biscay Road	40 km/h
Sherwood Forest Square	Wonderland Road North	West limit of Sherwood Forest Square	40 km/h
Shore Road	Westdel Bourne	A point 90 m east of Riverbend Road	40 km/h
Silverfox Crescent	Silverfox Drive (south intersection)	Silverfox Drive (north intersection)	40 km/h
Sleightholme Avenue	Rollingwood Circle	Sarnia Road	40 km/h
Sorrel Road	A point 86 m north of Perth Avenue	Tewksbury Crescent	40 km/h
South Wenige Drive	McCallum Road	Sunningdale Road E	40 km/h
Southdale Road E	Wharncliffe Road S	A point 150 m west of Adelaide Street S	60 km/h
Southdale Road W	Wickerson Road	Wharncliffe Road S	60 km/h
Southminster Bourne	West City limit	East end of street	80 km/h
Springbank Drive	A point 110 m west of Greenside Avenue	Horton Street W	60 km/h
Springbank Drive	A point 300 m east of Commissioners Road W	A point 50 m west of Quinella Drive	60 km/h
St Andrew Street	Empress Avenue	Oxford Street W	40 km/h
St Patrick Street	Argyle Street	Wharncliffe Road N	40 km/h
St. Croix Avenue	Guildwood Crescent (west intersection)	Guildwood Crescent (east intersection)	40 km/h
St. Lawrence Boulevard	South limit of St. Lawrence Boulevard	Belmont Drive	40 km/h
Stackhouse Avenue	Grenfell Drive	Nicole Avenue	40 km/h
Steeple Chase Drive	Fox Mill Crescent	Viscount Road	40 km/h
Stephen Street	Commissioners Road W	Springbank Avenue	40 km/h
Stoneybrook Crescent	A point 69 m south of Roland Crescent (west intersection)	Geary Avenue	40 km/h
Sunningdale Road E	A point 200 m east of Highbury Avenue N	East end of street	80 km/h

Sunningdale Road E	A point 300 m east of South Wenige Drive (East intersection)	A point 200 m east of Highbury Avenue N	70 km/h
Sunningdale Road E	Adelaide Street N	A point 300 m east of South Wenige Drive (east intersection)	60 km/h
Sunningdale Road W	A point 1300 m west of Richmond Street	A point 200 m west of Richmond Street	60 km/h
Sunningdale Road W	A point 200 m west of Hyde Park Road	Wonderland Road N	60 Km/h
Sunnyside Drive	Shetland Crescent (west intersection)	Doon Drive	40 km/h
Sunray Avenue	Colonel Talbot Road	Howard Avenue	40 km/h
Tecumseh Avenue E	Belgrave Avenue E	Langley Street	40 km/h
Tempo Road	Colonel Talbot Road	Glanworth Drive	80 km/h
Tennent Avenue	Horseshoe Crescent (west intersection)	A point 53 m east of North Vernon Avenue	40 km/h
Tewksbury Crescent	Perth Avenue	Sorrel Road	40 km/h
Third Street	193 m north of Cluver Drive	100 m south of Oxford Street E	40 km/h
Thomas Lane	Orr Drive	Southminster Bourne	80 km/h
Thompson Road	A point 150 m west of Adelaide Street S	Chesterfield Avenue	40 km/h
Tokala Trail	Dalmagarry Road	A point 110 m east of Couldridge Way	40 km/h
Tote Road	Gideon Drive	South end of Street	80 km/h
Trafalgar Street	A point 100 m east of Hudson Drive	Crumlin Sideroad	60 km/h
Trafalgar Street	Crumlin Sideroad	East City limit	80 km/h
Trafalgar Street	Lansdowne Avenue	Smith Street	40 km/h
Trafalgar Street	Smith Street	Hamilton Road	40 km/h
Trevithen Street	Whetter Avenue	Alexandra Street	40 km/h
Tweedsmuir Avenue	50 m north of Arcadia Crescent (south intersection)	Montebello Drive	40 km/h
Tweedsmuir Avenue	Manitoulin Drive (west intersection)	Laurentian Drive North	40 km/h
Upper Avenue	Foster Avenue		40 km/h
Valetta Street	A point 150 m west of Plantation Road	A point 150 m east of Plantation Road	40 km/h
Valetta Street	Oak Park Drive	Sherene Terrace	40 km/h
Vancouver Street	Moffat Avenue	Wavell Street	40 km/h
Veteran's Memorial Parkway	A point 100 m north of Page Street	A point 300 m south of Dundas Street	60 km/h
Veteran's Memorial Parkway	A point 200 m south of River Road	A point 514 m south of Bradley Avenue	90 km/h
Veteran's Memorial Parkway	A point 300 m south of Dundas Street	A point 200 m south of River Road	80 km/h
Veteran's Memorial Parkway	A point 514 m south of Bradley Avenue	Wilton Grove Road	70 km/h
Veterans Memorial Parkway	A point 100 m north of Page Street	Clarke Road	80 km/h
Victoria Drive	McNay Street	West limit of McNay Street	40 km/h
Victoria Street	West limit of Victoria Street	A point 46 m west of Northdale Street	40 km/h
Virginia Road	Hastings Drive	Repton Avenue	40 km/h
Viscount Road	A point 130 m west of Notre Dame Drive	A point 94 m north of Tavistock Road	40 km/h
Viscount Road	Farnham Road	Wonderland Road S	40 km/h
Waterloo Street	Cheapside Street	Victoria Street	40 km/h
Waterloo Street	Pall Mall Street	Oxford Street E	40 km/h
Waterloo Street	Queens Avenue	Wolfe Street	40 km/h
Waterloo Street	St James Street	Oxford Street East	40 km/h

Wavell Street	Clarke Road	A point 225 m east of Castle Drive	40 km/h
Wavell Street	Spruce Street	Winnipeg Boulevard	40 km/h
Webber Bourne	Kerr Road	East City limit	80 km/h
Webster Street	Huron St	Jensen Street	40 km/h
Wellington Road	A point 300 m south of Commissioners Road E	South end of Street	60 km/h
Wellington Road S	A point 200 m north of Bradish Road	Fisher Lane (south intersections)	70 km/h
Wellington Road S	A point 50 m south of Dingman Drive	Scotland Drive	70 km/h
Wellington Road S	North end of Street	A point 50 m south of Dingman Drive	60 km/h
Wellington Road S	Scotland Drive	A point 200 m north of Bradish Road	80 km/h
Wellington Road S	Fisher Lane (south intersections)	South City limit	80 km/h
Westdel Bourne	A point 400 m south of Southdale Road W	Longwoods Road	70 km/h
Westdel Bourne	Elviage Drive	A point 400 m south of Southdale Road W	60 km/h
Westdel Bourne	Longwoods Road	South City limit	80 km/h
Western Road	Richmond Street	A point 100 m south of said street	60 km/h
Westminster Drive	A point 450 m west of White Oak Road (west intersection)	A point 400 m east of White Oak Road (east intersection)	60 km/h
Westminster Drive	A point 600 m west of Harper Street	Wellington Road S	60 km/h
Westminster Drive	Wellington Road S	East City limit	80 km/h
Westminster Drive	West City limit	A point 450 m west of White Oak Road (west intersection)	80 km/h
Westminster Drive	A point 400 m east of White Oak Road	A point 600 m west of Harper Street	80 km/h
Wharncliffe Road S	A point 175 m east of Campbell Street	Bostwick Road	60 km/h
Wharncliffe Road S	A point 50 m south of Bradley Avenue W	A point 50 m north of Highview Avenue E	60 km/h
Wharncliffe Road S	Bostwick Road	A point 50 m south of Bradley Avenue	80 km/h
Whisperwood Avenue	September Place	Summerdale Crescent (south intersection)	40 km/h
White Oak Road	A point 100 m south of Blakie Road	A point 300 m north of Westminster Drive (west intersection)	80 km/h
White Oak Road	A point 150 m south of Westminster Drive	Manning Drive	80 km/h
White Oak Road	A point 300 m north of Westminster Drive (west intersection)	A point 150 m south of Westminster Drive (east intersection)	60 km/h
White Oak Road	Glanworth Drive	Harry White Drive	80 km/h
White Oak Road	Manning Drive	Glanworth Drive	60 km/h
White Oak Road	A point 100 m south of Exeter Road	A point 100 m south of Blakie Road	70 km/h
White Oak Road	Southdale Road E	A point 100 m south of Exeter Road	60 km/h
Wickerson Road	A point 44m south of Wickerson Gate	Southdale Road W	60 km/h
William Street	Bathurst Street	Queens Avenue	40 km/h
Willsie Bourne	Old Victoria Road	East City limit	80 km/h
Wilton Grove Road	A point 200 m north of Roxburgh Road	Commerce Road	70 km/h
Wilton Grove Road	Commerce Road	East City limit	80 km/h

Wilton Grove Road	Roxburgh Road	200 m northerly	60 km/h
Windermere Road	Richmond Street	Adelaide Street N	60 km/h
Wonderland Road N	A point 150 m north of Franklinway Crescent (north intersection)	Thames River	60 km/h
Wonderland Road N	A point 200 m north of Sunningdale Road W	A point 150 m north of Franklinway Crescent (north intersection)	60 km/h
Wonderland Road N	North City limit	A point 200 m north of Sunningdale Road W	80 km/h
Wonderland Road S	A point 100 m south of Exeter Road	South City limit	80 km/h
Wonderland Road S	A point 200 m south of Viscount Road	Wharncliffe Road S	60 km/h
Wonderland Road S	Thames River	A point 100 m north of Commissioners Road W	60 km/h
Wonderland Road S	Wharncliffe Road S	A point 100 m south of Exeter Road	70 km/h
Woodhull Road	A point 200 m north of Elviage Road	A point 200 m south of Dingman Creek	60 km/h
Woodhull Road	A point 200 m south of Dingman Creek	South City limit	80 km/h
Woodhull Road	Gideon Drive	A point 200 m North of Elviage Road	80 km/h
Woodhull Road	Oxford Street W	Gideon Drive	60 km/h
Wortley Road	Garfield Avenue	Tecumseh Avenue E	40 km/h
Wychwood Park	Lawson Road	Sleightholme Avenue	40 km/h

SCHEDULE 25 - AREA SPEED LIMIT

1-Area Limit	2-Maximum Rate of Speed
Adelaide Street N – York Street – Florence Street – Highbury Avenue N – Trafalgar Street - Hamilton Road	40 km/h
Adelaide Street N - Oxford Street E - Highbury Avenue N - Florence Street - York Street excluding Dundas Street from Egerton Street to Highbury Avenue N	40 km/h
Clarke Road – Gore Road – River Road – Veterans Memorial Parkway – Hamilton Road	40 km/h
Colonel Talbot Road – Main Street – Wharncliffe Road S – Exeter Road – Highway 402	40 km/h
Colonel Talbot Road – Pack Road – Bostwick Road – Wharncliffe Road S - Main Street	40 km/h
Gore Road – Clarke Road – Hamilton Road	40 km/h
Highbury Avenue N – Oxford Street E – Clarke Road – Dundas Street	40 km/h
Highbury Avenue N – Trafalgar Street – CN Railway - Clarke Road – Gore Road – Hamilton Road	40 km/h
Highbury Avenue South – Commissioners Road East – Jackson Road – Bradley Avenue	40 km/h
Hyde Park Road – Fanshawe Park Road West – Wonderland Road North – Gainsborough Road	40 km/h
Oxford Street W, Thames River and CN Railway; excluding Hyde Park Road from Oxford Street W to CN Railway	40 km/h
Richmond Street - North Thames River - Adelaide Street N - Oxford Street E	40 km/h
Sanatorium Road – Oxford Street W – Hyde Park Road – Riverside Drive	40 km/h
Trafalgar Street – Clarke Road – Canadian National Railway	40 km/h
Trafalgar Street – Highbury Avenue N – Hamilton Road	40 km/h
Wellington Street - Horton Street E – Hamilton Road - Adelaide Street N - South Thames River	40 km/h
Westdel Bourne - Oxford Street West – Commissioners Road West – Boler Road – Byron Baseline Road	40 km/h
Western Road – Richmond Street – Windermere Road	40 km/h
Wharncliffe Road North – Oxford Street West– Oxford Street East – Adelaide Street North – Hamilton Road – Horton Street East; excluding York Street from Thames River to Adelaide Street North and Riverside Drive from Wharncliffe Road North to Thames Street.	40 km/h
Wharncliffe Road North – Western Road – Windermere Road – Richmond Street – Oxford Street East – Oxford Street West	40 km/h
Wonderland Road N – CN Rail – Riverside Drive	40 km/h

SCHEDULE 26 - COMMUNITY SAFETY ZONES

1-Street	2-From	3-To
Albert Street	Ridout Street North	Richmond Street
Albion Street	Rogers Avenue	Blackfriars Street
Alfred Street	Pall Mall Street	The northerly limit of Alfred Street
Angel Street	Richmond Street	Clarence Street
Ann Street	The westerly limit of Ann Street	The easterly limit of Ann Street
Argyle Street	Blackfriars Street	The north limit of Argyle Street
Arthur Street	William Street	Alfred Street
Ashbury Avenue	Surrey Crescent (north intersection)	A point 67 m west of Barrett Crescent
Ashley Crescent	Jalna Boulevard (north intersection)	257 m east of Jalna Boulevard (south intersection)
Askin Street	Wharncliffe Road S	A point 35 m east of Cynthia Street
Baker Street	Belgrave Avenue	Langley Street
Barker Street	Huron Street	Monsarrat Avenue
Barton Street	The west limit of Barton Street	Talbot Street
Base Line Road W	Robin Road	Southcrest Drive
Bathurst Street	Thames Street	Adelaide Street North
Beaufort Street	Wharncliffe Rd N	East limit of Beaufort Street
Becher Street	Wharncliffe Road South	The east limit of Becher Street
Belfield Street	Kipps Lane	39 m south of Norwood Avenue
Biscay Road	Sherene Terrace	A point 225 m north of Sherene Terrace
Blackacres Boulevard	Edgehill Road	Hawthorne Road
Blackfriars Street	Wharncliffe Road North	Thames River
Bonaventure Drive	Admiral Drive	A point 38 m south of Simpson Crescent (south intersection)
Bow Street	Bancroft Road	Marconi Boulevard
Braesyde Avenue	Hamilton Road	Dengate Crescent (north intersection)
Briscoe Street E	Cathcart Street	Wortley Road
Brydges Street	Graydon Street	Spruce Street
Buroak Drive	West limit of Buroak Drive	A point 110 m east of Denview Avenue
Burwell Street	Horton Street East	Bathurst Street
Burwell Street	York Street	Dundas Street
Byron Avenue E	Wharncliffe Rd S	Birch Street
Cairn Street	Burlington Crescent	Cleveland Avenue
Carling Street	Talbot Street	Richmond Street
Carrick Lane	Bracebridge Court	Sunnyside Drive
Carrothers Avenue	Wilson Avenue	The east limit of Carrothers Avenue
Cartwright Street	Princess Avenue	Central Avenue
Cartwright Street	Dufferin Avenue	Central Avenue
Cedarhollow Boulevard	Cedarpark Crescent	Killarney Road
Centennial Lane	Dufferin Avenue	Princess Avenue
Central Avenue	Talbot Street	Adelaide Street North
Chalfront Road	North limit of Chalfront Road	Hartson Road
Chambers Avenue	Hastings Drive	Sandybrook Drive
Chandler Avenue	Albion Street	Wilson Avenue
Charles Street	Mount Pleasant Avenue	Wharncliffe Road N
Cheapside Street	A point 50 m west of Harley Street	Barker Street
Cheapside Street	McNay Street	A point 560 m east of Highbury Avenue N
Chelton Road	Meadowgate Boulevard	Emerald Road
Cherry Street	Wilson Avenue	The east limit of Cherry Street
Chiddington Avenue	Huntingdon Drive	Chiddington Place

Chippendale Crescent	King Edward Avenue	280 m west of King Edward Avenue
Chippewa Drive	A point 104 m west of Pawnee Road	A point 105 m north of Oakville Avenue
Clarence Street	Horton Street East	Bathurst Street
Clarence Street	York Street	The northerly limit of Clarence Street
Classic Drive	A point 150 m west of Quail Ridge Crescent	A point 69 m east of River Run Terrace
Colborne Street	Dufferin Avenue	King Street
Colborne Street	Horton Street East	Oxford Street East
Concord Crescent	Blue Forest Drive (south intersection)	Blue Forest Drive (north intersection)
Coronation Drive	South Carriage Way	Lawson Road
Covent Market Place	Talbot Street	King Street
Cramston Crescent	Adevon Avenue	Valetta Street
Crane Avenue	Old Garrison Boulevard (north intersection)	64 m south of Old Garrison Boulevard (south intersection)
Cummings Avenue	Wilson Avenue	Napier Street
Curry Street	Mornington Avenue	Oxford Street E
Danielle Crescent	River Run Terrace (south intersection)	River Run Terrace (north intersection)
Dawn Drive	A point 87 m north of Moffatt Avenue	Trafalgar Street
Denlaw Road	Lawson Road	Blue Forest Drive
Deveron Crescent	Pond Mills Road	Frontenac Road
Devos Drive	Grenfell Drive	Stackhouse Avenue
Duchess Avenue	Cathcart Street	Wortley Road
Dudley Crescent	A point 168 m west of Millbank Drive (south intersection)	Millbank Drive (north intersection)
Dufferin Avenue	Wellington Street	150 m east of Waterloo Street
Dufferin Avenue	Ridout Street North	Adelaide Street North
Dulaney Drive	Ferndale Avenue	Alston Road
Dumont Street	Merlin Crescent	Avondale Road
Dundas Street	Ridout Street N	Wellington Street
Dundas Street	Thames Street	Wellington Street
Dundas Street	Wellington Street	Adelaide Street North
East Street	Hamilton Road	Flora Street
Edmonton Street	Wavell Street	Hilton Avenue
Elm Street	Hamilton Road	Trafalgar Street
Elmwood Avenue E	Cathcart Street	Wortley Road
Empress Avenue	Argyle Street	Wharncliffe Road N
Empress Avenue	Wharncliffe Road North	Napier Street
Ernest Avenue	Fennell Crescent (south intersection)	Bradley Avenue
Ernest Avenue	Patience Crescent (north intersection)	Rosamond Crescent (north intersection)
Evans Boulevard	Meadowgate Boulevard (south intersection)	Jackson Road
Fairlane Avenue	Ski Valley Crescent	Griffith Street
Fallons Lane	Chippewa Drive	Huron Street
Ford Crescent	Coombs Avenue	Neville Drive
Frontenac Road	Silverdale Crescent (west intersection)	Deveron Crescent
Fullarton Street	Ridout Street North	Richmond Street
Fuller Street	McNay Street	A point 80 m east of Vesta Road
Gammage Street	Cheapside Street	Traverse Street
Gardenwood Drive	Berkshire Drive	Ridgewood Crescent
Gatewood Boulevard	Huron Street	Monsarrat Avenue
Glasgow Street	Mornington Avenue	Oxford Street E

Glenora Drive	Glengarry Avenue	A point 304 m west of Glengarry Avenue
Glenora Drive	McLean Drive	Rideau Gate (south intersection)
Glenwood Avenue	Hamilton Road	Flora Street
Grey Street	Adelaide Street N	100 m west of William Street
Griffith Street	Dearborn Avenue	A point 150 m north of Fairlane Avenue
Griffith Street	Somerset Crescent	85 m north of Comox Crescent
Grosvenor Street	Gammage Street	Sterling Street
Guildwood Boulevard	Royal York Road	Cedarwood Road
Hamilton Road	Bathurst Street	Horton Street East
Harvard Street	Waterloo Street	Yale Street
Hastings Drive	A point 71 m east of Lindbrook Court	Hastings Gate
Hastings Drive	Chambers Avenue	Jennifer Road
Hawthorne Road	Coronation Drive	Blackacres Boulevard
Herkimer Street	Whetter Avenue	Alexandra Street
Hillview Boulevard	Hillside Drive	Richmond Street
Hope Street	The westerly limit of Hope Street	Colborne Street
Horn Street	Stanley Street	Becher Street
Howard Avenue	Sunray Avenue	David Street
Hudson Drive	Bancroft Road	A point 94 m east of Saddy Avenue
Hunt Club Drive	A point 35 m east of Radcliffe Crescent (west intersection)	Royal York Road
Hyman Street	Saint George Street	Waterloo Street
Jacqueline Street	Thompson Street	A point 33 m north of Edna Street
James Street	South Routledge Road	150 m east of Duffield Street
Jellicoe Crescent	A point 150 m south of Lola Street	Blake Street
Jensen Road	Highbury Avenue	Webster Street
John Street	Talbot Street	Adelaide Street North
Kains Road	Jim Allen Way	A point 150 m east of Riverbend Road
Kenneth Avenue	Wellington Street	Waterloo Street
Kensington Avenue	Wharncliffe Road North	Wilson Avenue
Kent Street	Ridout Street North	Richmond Street
Kinburn Crescent	Osgoode Drive (west intersection)	Osgoode Drive (east intersection)
King Street	Ashland Avenue	A point 55 m east of Oakland Avenue
King Street	Thames Street	Adelaide Street North
Landor Street	Clemens Street	Kenwood Crescent (east intersection)
Langarth Street E	Cathcart Street	Wortley Road
Langley Street	North limit of Langley Street	Baker Street
Lawson Road	Blanchard Road	A point 40 m north of Banting Crescent (west intersection)
Lenore Street	Glendale Avenue	North limit of Lenore Street
Leslie Street	Wilson Avenue	The east limit of Leslie Street
Limberlost Road	Lawson Road	Fairfax Court
Locust Crescent	Jalna Boulevard (north intersection)	Jalna Boulevard (south intersection)
Lyle Street	York Street	Dundas Street
Lynden Crescent	Glenrose Drive	Commissioners Road W
Maitland Street	Bathurst Street	Dufferin Avenue
Maitland Street	Princess Avenue	Central Avenue
Maitland Street	Grosvenor Street	Cheapside Street
Maitland Street	Horton Street East	Oxford Street East

Marigold Street	South Wenige Drive	A point 50 m east of Marigold Court
McLean Drive	Glenora Drive	Tweed Crescent (east intersection)
Mendip Crescent	Osgoode Drive (south intersection)	Osgoode Drive (north intersection)
Meridene Crescent W	A point 136 m south of Ridge Road	Stoneybrook Crescent
Merlin Crescent	Park Avenue	Dumont Street
Miles Street	Pall Mall Street	Piccadilly Street
Mill Street	Talbot Street	Adelaide Street North
Millbank Drive	Southdale Road E	120 m north of Haymarket Place
Moir Street	Wharncliffe Road North	Albion Street
Montebello Drive	Manitoulin Drive	Rockwyn Crescent
Mornington Avenue	Curry Street	Connaught Avenue
Mount Pleasant Avenue	Wharncliffe Road North	Wilson Avenue
Mountsfield Crescent	Mountsfield Drive	Ridout Street S
Mountsfield Drive	Wortley Road	Commissioners Road E
Muriel Crescent	Ernest Avenue (north intersection)	Ernest Avenue (south intersection)
Napier Street	Cummings Avenue	Empress Avenue
Nicole Avenue	South Wenige Drive	Stackhouse Avenue
Oak Park Drive	Kelly Street	Valetta Street
Oakville Avenue	Chippewa Drive	Pawnee Road
Old Garrison Boulevard	Settlement Trail (north intersection)	Settlement Trail (south intersection)
Oliver Street	Terrence Street	Trafalgar Street
Osgoode Drive	Breckenridge Crescent (east intersection)	Antrim Crescent (south intersection)
Osgoode Drive	Dow Road	A point 223 m east of Adelaide Street S (north intersection)
Palace Street	Princess Avenue	Central Avenue
Pall Mall Street	Richmond Street	Adelaide Street North
Patience Crescent	Ernest Avenue (north intersection)	Ernest Avenue (south intersection)
Pawnee Road	Chippewa Drive	Oakville Avenue
Perry Street	Stanley Street	Becher Street
Peter Street	Queens Avenue	Princess Avenue
Piccadilly Street	Wellington Street	Colborne Street
Piccadilly Street	The westerly limit of Piccadilly Street	Adelaide Street North
Picton Street	Queens Avenue	Dufferin Avenue
Pinetree Drive	Oban Crescent	North limit of Pinetree Drive
Ponderosa Crescent	Jalna Boulevard (north intersection)	Jalna Boulevard (south intersection)
Princess Avenue	Colborne Street	Maitland Street
Princess Avenue	Centennial Lane	Adelaide Street North
Prospect Avenue	Dufferin Avenue	Princess Avenue
Quebec Street	Mornington Avenue	Oxford Street E
Queens Avenue	Riverside Drive	Adelaide Street North
Quinton Road	Quinton Road (south leg)	Quinton Road (east leg)
Regina Street	Colborne Street	Maitland Street
Repton Avenue	Phillbrook Drive	Sandybrook Drive
Richmond Street	Horton Street East	Oxford Street East
Ridgewood Crescent	Gardenwood Drive	Greenwood Avenue
Ridout Street North	Horton Street East	Thames River (north branch)
Riverbend Road	Kains Road	Shore Road
Riverside Drive	Wharncliffe Road North	Thames Street

Rogers Avenue	Wharncliffe Road North	The east limit of Rogers Avenue
Rosedale Street	William Street	Adelaide Street North
Royal Crescent	Castle Drive	Wexford Avenue
Saddy Avenue	Hudson Drive	Dartmouth Drive
Saint Andrew Street	Empress Avenue	Oxford Street West
Saint George Street	Central Avenue	Oxford Street East
Saint Patrick Street	Wharncliffe Road North	The east limit of Saint Patrick Street
Santa-Monica Road	Naomee Crescent (south intersection)	South limit of Santa-Monica Road
Second Street	Dale Street	Oxford Street E
Settlement Trail	Gristmill Lane	69 m south of Old Garrison Boulevard
Sherene Terrace	Valetta Street	Biscay Road
Sherwood Forest Square	Wonderland Road North	West limit of Sherwood Forest Square
Shore Road	Westdel Bourne	A point 90 m east of Riverbend Road
Silverfox Crescent	Silverfox Drive (south intersection)	Silverfox Drive (north intersection)
Sleightholme Avenue	Rollingwood Circle	Sarnia Road
Sorrel Road	A point 86 m north of Perth Avenue	Tewksbury Crescent
South Wenige Drive	McCallum Road	Sunningdale Road E
St Andrew Street	Empress Avenue	Oxford Street W
St Patrick Street	Argyle Street	Wharncliffe Road N
St. Croix Avenue	Guildwood Crescent (west intersection)	Guildwood Crescent (east intersection)
St. Lawrence Boulevard	South limit of St. Lawrence Boulevard	Belmont Drive
Stackhouse Avenue	Grenfell Drive	Nicole Avenue
Stanley Street	Wharncliffe Road South	The east limit of Stanley Street
Steeple Chase Drive	Fox Mill Crescent	Viscount Road
Stephen Street	Commissioners Road W	Springbank Avenue
Stoneybrook Crescent	A point 69 m south of Roland Crescent (west intersection)	Geary Avenue
Sunnyside Drive	Shetland Crescent (west intersection)	Doon Drive
Sunray Avenue	Colonel Talbot Road	Howard Avenue
Talbot Street	Horton Street East	Bathurst Street
Talbot Street	The southerly limit of Talbot Street	Oxford Street East
Tecumseh Avenue E	Belgrave Avenue E	Langley Street
Tennent Avenue	Horseshoe Crescent (west intersection)	A point 53 m east of North Vernon Avenue
Tewksbury Crescent	Perth Avenue	Sorrel Road
Thames Street	Horton Street East	King Street
Thames Street	Dundas Street	The north limit of Thames Street
The Ridgeway	Wharncliffe Road South	Becher Street
Third Street	193 m north of Culver Drive	100 m south of Oxford Street E
Thompson Road	A point 150 m west of Adelaide Street S	Chesterfield Avenue
Tokala Trail	Dalmagarry Road	A point 110 m east of Couldridge Way
Trafalgar Street	Lansdowne Avenue	Smith Street
Trafalgar Street	Smith Street	Hamilton Road
Trevithen Street	Whetter Avenue	Alexandra Street
Tweedsmuir Avenue	50 m north of Arcadia Crescent (south intersection)	Montebello Drive

Tweedsmuir Avenue	Manitoulin Drive (west intersection)	Laurentian Drive North
Valetta Street	Oak Park Drive	Sherene Terrace
Valetta Street	A point 150 m west of Plantation Road	A point 150 m east of Plantation Road
Vancouver Street	Moffat Avenue	Wavell Street
Victoria Drive	McNay Street	West limit of McNay Street
Victoria Street	West limit of Victoria Street	A point 46 m west of Northdale Street
Virginia Road	Hastings Drive	Repton Avenue
Viscount Road	A point 130 m west of Notre Dame Drive	A point 94 m north of Tavistock Road
Viscount Road	Farnham Road	Wonderland Road S
Waterloo Street	Queens Avenue	Wolfe Street
Waterloo Street	St James Street	Oxford Street East
Waterloo Street	Cheapside Street	Victoria Street
Waterloo Street	Pall Mall Street	Oxford Street E
Waterloo Street	Horton Street East	Bathurst Street
Waterloo Street	York Street	Oxford Street East
Wavell Street	Clarke Road	A point 225 m east of Castle Drive
Wavell Street	Spruce Street	Winnipeg Boulevard
Waverley Place	The westerly limit of Waverly Place	Colborne Street
Webster Street	Huron St	Jensen Street
Wellington Street	Horton Street East	Pall Mall Street
Wellington Street	Kenneth Avenue	Oxford Street East
Whisperwood Avenue	September Place	Summerdale Crescent (south intersection)
William Street	Bathurst Street	Queens Avenue
William Street	Horton Street East	Oxford Street East
Wilson Avenue	Riverside Drive	Blackfriars Street
Wolfe Street	Wellington Street	Waterloo Street
Wortley Road	Garfield Avenue	Tecumseh Avenue E
Wychwood Park	Lawson Road	Sleighholme Avenue
Yale Street	Harvard Street	Yale Street
York Street	The west limit of York Street	Adelaide Street North

SCHEDULE 27 - METERED ZONES

Metered parking on the streets hereinafter set out in Column 1, the side or sides of streets set out in the corresponding line or lines in Column 2, between the streets or parts thereof set out in Columns 3 and 4, for the maximum duration set out in Column 5, during the permitted time or times which are set out in Column 6.

1-Street	2-Side	3-From	4-To	6-Duration	5-Time
Albert Street	North	Talbot Street	Richmond Street	2 hours	8:00 a.m. to 6:00 p.m.
Angel Street (The portion which lies to the north of the median which separates Angel Street proper from the parking area)	North	A point 10 m east of Richmond Street	Clarence Street	2 hours	8:00 a.m. to 6:00 p.m.
Bathurst Street	North	45 m east of Talbot Street	93 m east of Clarence Street	10 hours	8:00 am to 6:00 pm
Bathurst Street	North	A point 106 m east of Clarence Street	A point 15 m west of Wellington Street	2 hours	Anytime
Bathurst Street	North	A point 15 m west of Wellington Street	A point 75 m west of Wellington Street	2 hours	8:00 a.m. to 6:00 p.m. (Monday-Saturday)
Bathurst Street	North	Ridout Street N	A point 90 m west of Wellington Street	10 hours	8:00 am to 6:00 pm
Bathurst Street	North	Waterloo Street	Burwell Street	10 hours	8:00 am to 6:00 pm
Burwell Street	West	Dundas Street	York Street	2 hours	8:00 a.m. to 6:00 p.m.
Carling Street	North	A point 62 m west of Richmond Street	A point 50 m west of Richmond Street	2 hours	8:00 a.m. to 6:00 p.m.
Carling Street	South	A point 77 m west of Richmond Street	A point 45 m west of Richmond Street	2 hours	8:00 a.m. to 6:00 p.m.
Central Avenue	Both	Colborne Street	Maitland Street	2 hours	8:00 a.m. to 6:00 p.m.
Central Avenue	North	Talbot Street	Wellington Street	2 hours	8:00 a.m. to 6:00 p.m.
Central Avenue	South	Richmond Street	Wellington Street	4 hours	8:00 a.m. to 6:00 p.m.
Clarence Street	East	A point 14m north of King Street	A point 42m north of King Street	2 hours	8:00 a.m. to 6:00 p.m.
Clarence Street	East	Angel Street	York Street	2 hours	8:00 a.m. to 6:00 p.m.

Clarence Street	East	North end of Street	Angel Street	4 hours	8:00 a.m. to 6:00 p.m.
College Avenue	North	St. George Street	Richmond Street	2 hours	8:00 a.m. to 6:00 p.m.
Covent Market Place	South	A point 43 m east of Talbot Street	A point 61 m east of the said street	30 minutes	8:00 am to 6:00 pm
Dufferin Avenue	North	Richmond Street	Wellington Street	2 hours	8:00 a.m. to 6:00 p.m.
Dufferin Avenue	South	Richmond Street	Colborne Street	2 hours	8:00 a.m. to 6:00 p.m.
Dundas Street	Both	Adelaide Street N	Rectory Street	2 hours	8:00 a.m. to 6:00 p.m.
Dundas Street	North	Rectory Street	Quebec Street	2 hours	8:00 a.m. to 6:00 p.m.
Dundas Street	North	Wellington Street	Colborne Street	2 hours	8:00 a.m. to 6:00 p.m.
Dundas Street	North	William Street	Adelaide Street N	2 hours	8:00 a.m. to 6:00 p.m.
Dundas Street	South	Rectory Street	Ontario Street	2 hours	8:00 a.m. to 6:00 p.m.
Dundas Street	South	Wellington Street	Adelaide Street N	2 hours	8:00 a.m. to 6:00 p.m.
Fullarton Street	South	Ridout Street N	Richmond Street	2 hours	8:00 a.m. to 6:00 p.m.
Grosvenor Street	South	St. George Street	Richmond Street	2 hours	8:00 a.m. to 6:00 p.m.
Hamilton Road	North	Marmora Street	Anderson Avenue	2 hours	9:00 a.m. to 6:00 p.m. (Monday to Friday) 8:00 a.m. to 6:00 p.m. (Saturday)
Hamilton Road	South	Marmora Street	Anderson Avenue	2 hours	8:00 a.m. to 4:00 p.m. (Monday to Friday) 8:00 a.m. to 6:00 p.m. (Saturday)

Horton Street E	Both	Henry Street	Waterloo Street	2 hours	8:00 a.m. to 6:00 p.m.
John Street	North	St. George Street	Talbot Street	2 hours	8:00 a.m. to 6:00 p.m.
John Street	North	St. George Street	Richmond Street	2 hours	8:00 a.m. to 6:00 p.m.
Kent Street	North	Ridout Street N	Richmond Street	2 hours	8:00 a.m. to 6:00 p.m.
King Street	North	A point 27 m east of Colborne Street	Burwell Street	2 hours	8:00 a.m. to 6:00 p.m.
King Street	North	A point 62 m east of Wellington Street. On that portion which lies north of the roadway and constitutes the drive around in front of 300 King Street	A point 82 m east of the said street	2 hours	8:00 a.m. to 6:00 p.m.
King Street	South	A point 44 m east of Wellington Street	A point 95 m west of Waterloo Street	2 hours	8:00 a.m. to 6:00 p.m.
King Street	South	A point 50 m west of Clarence Street	A point 21 m west of Clarence Street	2 hours	8:00 a.m. to 6:00 p.m.
King Street	South	A point 55 m west of Waterloo Street	A point 24 m west of Waterloo Street	2 hours	8:00 a.m. to 6:00 p.m.
King Street	South	A point 71 m east of Richmond Street	A point 77 m east of Richmond Street	2 hours	8:00 a.m. to 6:00 p.m.
King Street	South	Burwell Street	Maitland Street	2 hours	8:00 a.m. to 6:00 p.m.
Lyle Street	Both	Dundas Street	King Street	2 hours	8:00 a.m. to 6:00 p.m.
Mill Street	North	A point 47 m west of Richmond Street	Richmond Street	2 hours	8:00 a.m. to 6:00 p.m.
Pall Mall Street	North	Richmond Street	40 m easterly	2 hours	8:00 a.m. to 6:00 p.m.
Pall Mall Street	South	Richmond Street	Wellington Street	2 hours	8:00 a.m. to 6:00 p.m.
Piccadilly Street	North	Richmond Street	Wellington Street	2 hours	8:00 a.m. to 6:00 p.m.
Piccadilly Street	South	A point 23 m west of Richmond Street	Richmond Street	2 hours	8:00 a.m. to 6:00 p.m.
Picton Street	East	Dufferin Avenue	Queens Avenue	2 hours	8:00 a.m. to 6:00 p.m.

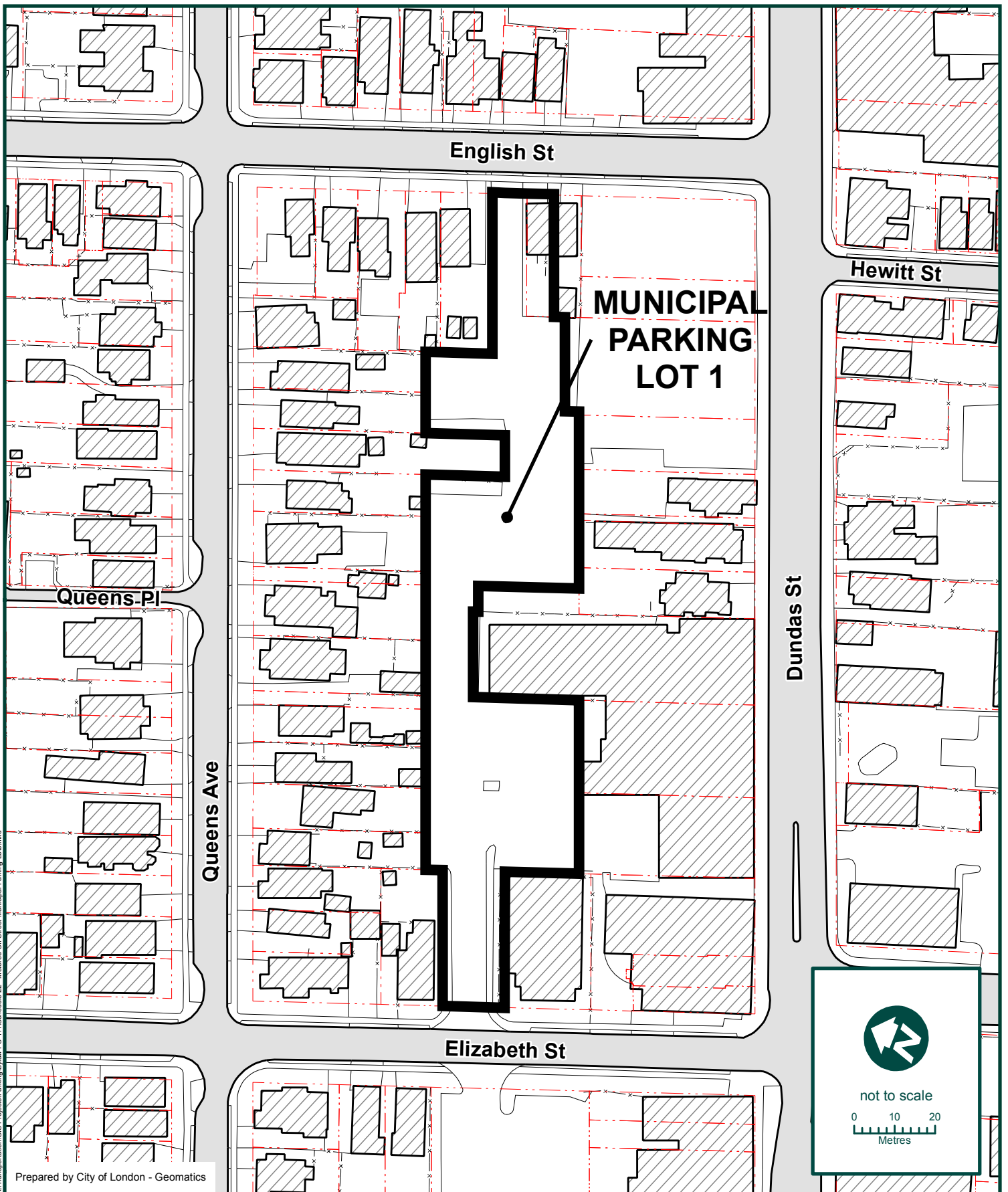
Princess Avenue	North	A point 93 m west of Waterloo Street	A point 63 m west of the said street	2 hours	8:00 a.m. to 6:00 p.m.
Princess Avenue	North	Waterloo Street	Colborne Street	4 hours	8:00 a.m. to 6:00 p.m.
Princess Avenue	South	Waterloo Street	Colborne Street	2 hours	8:00 a.m. to 6:00 p.m.
Queens Avenue	South	A point 30 m east of Ridout Street N, on that portion which lies south of the roadway and constitutes the drive around in from of the building at 80 Dundas Street	A point 70 m east of the said street	2 hours	8:00 a.m. to 6:00 p.m.
Queens Avenue	North	Clarence Street	Wellington Street	2 hours	8:00 a.m. to 6:00 p.m.
Queens Avenue	North	Talbot Street	Clarence Street	2 hours	8:00 a.m. to 4:00 p.m. (Monday to Friday) 8:00 a.m. to 6:00 p.m. (Saturday)
Queens Avenue	North	Wellington Street	Waterloo Street	2 hours	8:00 a.m. to 4:00 p.m. (Monday to Friday) 8:00 a.m. to 6:00 p.m. (Saturday)
Queens Avenue	South	A point 73 m east of Richmond Street	Waterloo Street	2 hours	8:00 a.m. to 6:00 p.m.
Queens Avenue	South	A point 45 m west of Talbot Street	Talbot Street	2 hours	8:00 a.m. to 6:00 p.m.
Rectory Street	East	Dundas Street	King Street	2 hours	8:00 a.m. to 6:00 p.m.
Richmond Street	East	A point 60 m south of Dufferin Avenue	A point 58 m north of Queens Avenue	2 hours	8:00 a.m. to 6:00 p.m.
Richmond Street	East	Piccadilly Street	Pall Mall Street	2 hours	8:00 a.m. to 6:00 p.m.
Richmond Street	East	Piccadilly Street	Pall Mall Street	6 hours	6:00 p.m. to 12:00 a.m.

Richmond Street	West	A point 90m north of Mill Street	Dufferin Avenue	6 hours	6:00 p.m. to 12:00 a.m.
Richmond Street	West	Piccadilly Street	Mill Street	2 hours	8:00 a.m. to 6:00 p.m.
Richmond Street	West	Mill Street	Dufferin Avenue	2 hours	10:00 a.m. to 3:00 p.m. (Monday to Friday) 8:00 a.m. to 6:00 p.m. (Saturday)
Ridout Street N	East	Queens Avenue	Dundas Street	2 hours	8:00 a.m. to 6:00 p.m.
Ridout Street N	West	A point 55 m south of Dundas Street	King Street	2 hours	9:30 a.m. to 3:30 p.m. (Monday to Friday) 8:00 a.m. to 6:00 p.m. (Saturday)
Ridout Street N	West	Queens Avenue	Dundas Street	2 hours	8:00 a.m. to 6:00 p.m.
St. George Street	East	Grosvenor Street	College Street	2 hours	8:00 a.m. to 6:00 p.m.
St. George Street	West	Grosvenor Street	St. James Street	4 hours	8:00 a.m. to 6:00 p.m.
Talbot Street	East	Covent Market Place	C.N.R. Right-of-way	2 hours	8:00 a.m. to 6:00 p.m. (Monday-Saturday)
Talbot Street	East	Carling Street	Dundas Street	2 hours	8:00 a.m. to 6:00 p.m. (Monday-Saturday)
Talbot Street	East	Fullarton Street	Kent Street	2 hours	8:00 a.m. to 6:00 p.m.
Talbot Street	West	Queens Avenue	York Street	2 hours	8:00 a.m. to 6:00 p.m.
Waterloo Street	East	Dufferin Avenue	Dundas Street	2 hours	8:00 a.m. to 6:00 p.m.
Waterloo Street	West	Queens Avenue	York Street	2 hours	8:00 a.m. to 6:00 p.m.

Wellington Street	Both	Oxford Street E	Piccadilly Street	2 hours	8:00 a.m. to 6:00 p.m.
Wellington Street	Both	Pall Mall Street	Central Avenue	2 hours	8:00 a.m. to 6:00 p.m.
Wellington Street	East	Cheapside Street	Grosvenor Street	2 hours	8:00 a.m. to 9:00 p.m.
Wellington Street	West	A point 53 m South of Dundas Street	A point 65m south of Dundas Street	2 hours	8:00 a.m. to 6:00 p.m.
Wellington Street	West	Bathurst Street	South Street	2 hours	8:00 a.m. to 6:00 p.m.
Wellington Street	West	Cheapside Street	75 m southerly	2 hours	8:00 a.m. to 9:00 p.m.
Wellington Street	West	Piccadilly Street	A point 46 m south of Piccadilly	2 hours	8:00 a.m. to 6:00 p.m.

**SCHEDULE 28
of
TRAFFIC & PARKING BY-LAW**

**METERED
OFF-STREET MUNICIPAL PARKING LOTS**

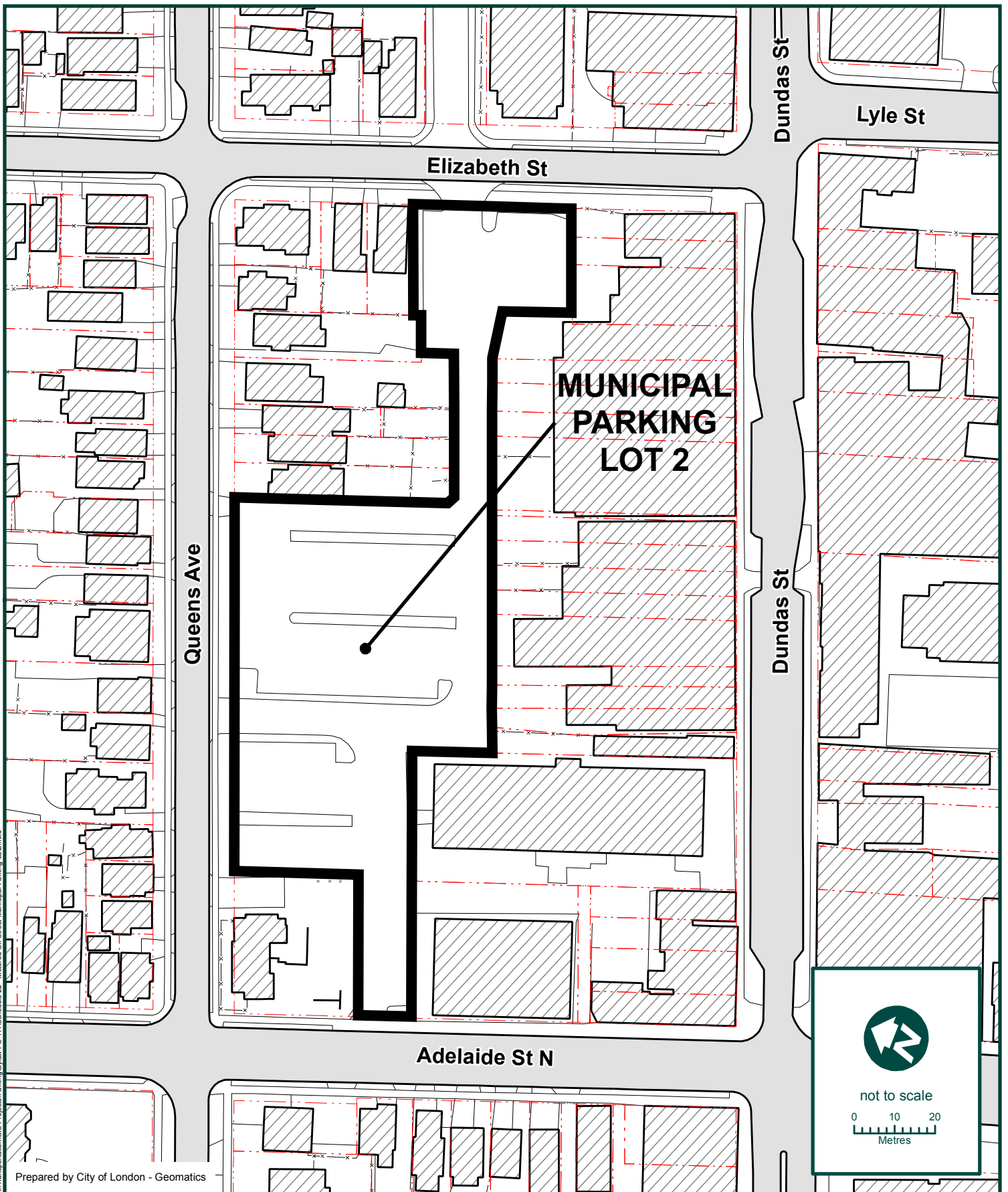


Prepared by City of London - Geomatics

 <p>300 Dufferin Avenue, PO Box 5035 London, Ontario N6A 4L9 General Inquiries: 519-661-4500 www.london.ca</p>	<p>Old East Village Parking Lot (434 Elizabeth St)</p>	Date: Oct 18, 2017
		<p>Lot 1</p>

**SCHEDULE 28
of
TRAFFIC & PARKING BY-LAW**

**METERED
OFF-STREET MUNICIPAL PARKING LOTS**



K:\Transportation\GIS Projects\Parking\Bylaw PS-111\Schedule 22 - Metered Off-Street Municipal Parking Lots.mxd

Prepared by City of London - Geomatics



300 Dufferin Avenue,
PO Box 5035
London, Ontario
N6A 4L9
General Inquiries: 519-661-4500
www.london.ca

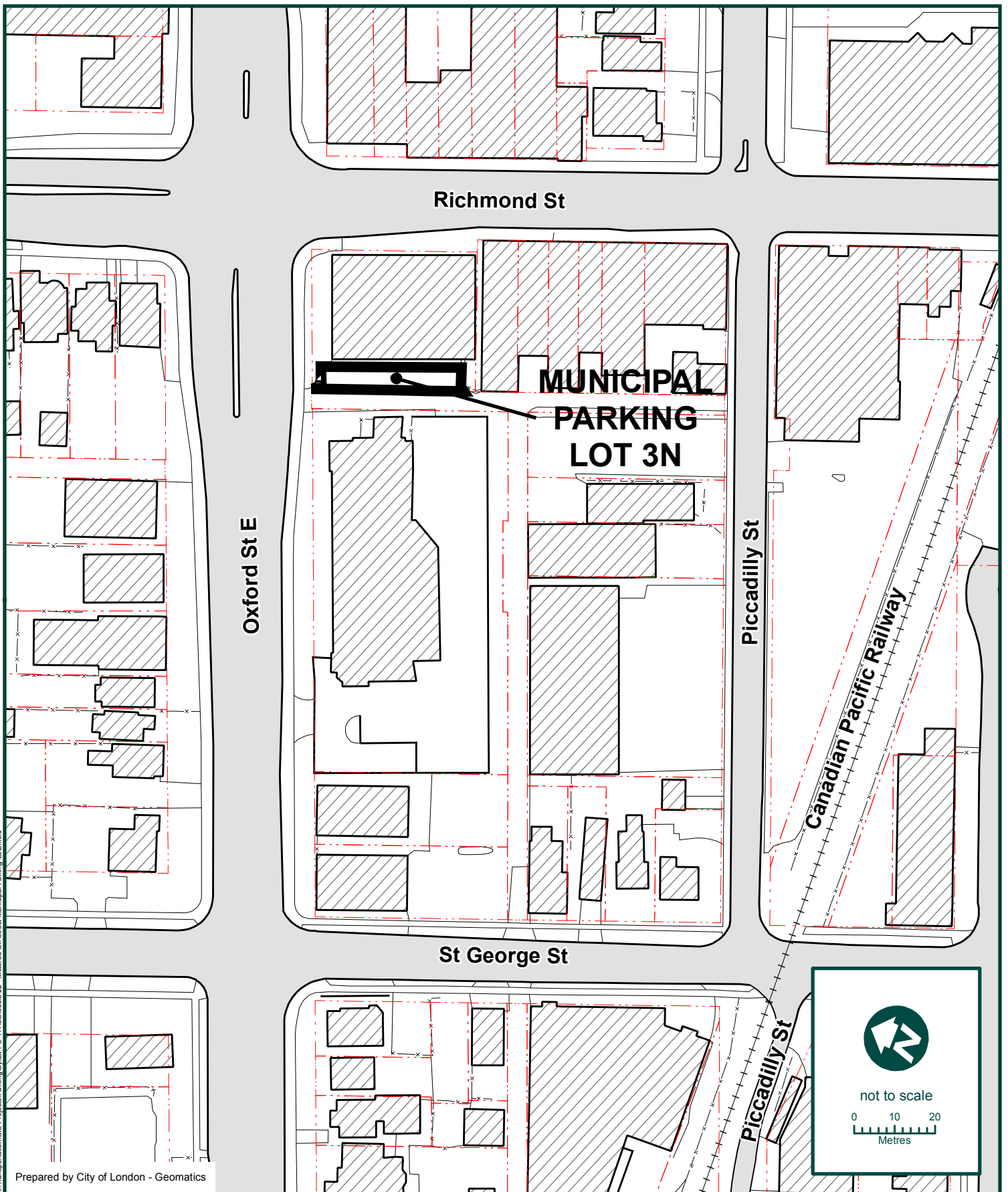
**Old East Village Parking Lot
(641 Queens Ave)**

Date:
Oct 18, 2017

Lot 2

**SCHEDULE 28
of
TRAFFIC & PARKING BY-LAW**

**METERED
OFF-STREET MUNICIPAL PARKING LOTS**



K:\Transportation\GIS\Projects\Parking\Bylaw PS-111\Schedule 22 - Metered Off-Street Municipal Parking Lots.mxd

Prepared by City of London - Geomatics



300 Dufferin Avenue,
PO Box 5035
London, Ontario
N6A 4L9
General Inquiries: 519-661-4500
www.london.ca

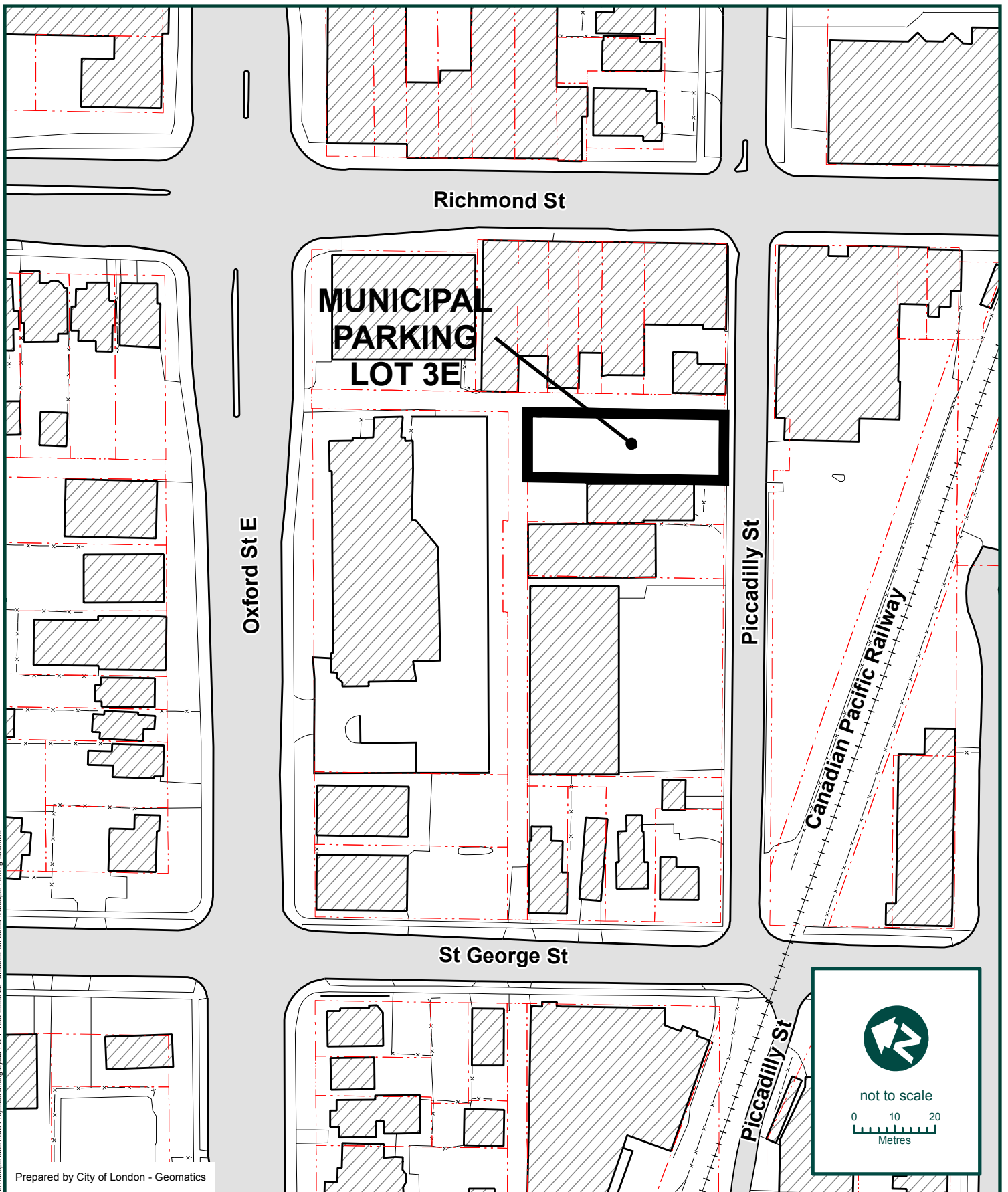
**Richmond Row Parking Lot
(743 Richmond St)**

Date:
Oct 18, 2017

Lot 3N

**SCHEDULE 28
of
TRAFFIC & PARKING BY-LAW**

**METERED
OFF-STREET MUNICIPAL PARKING LOTS**



K:\Transportation\GIS\Projects\Parking\Bylaw PS-111\Schedule 22 - Metered Off-Street Municipal Parking Lots.mxd

Prepared by City of London - Geomatics



300 Dufferin Avenue,
PO Box 5035
London, Ontario
N6A 4L9
General Inquiries: 519-661-4500
www.london.ca

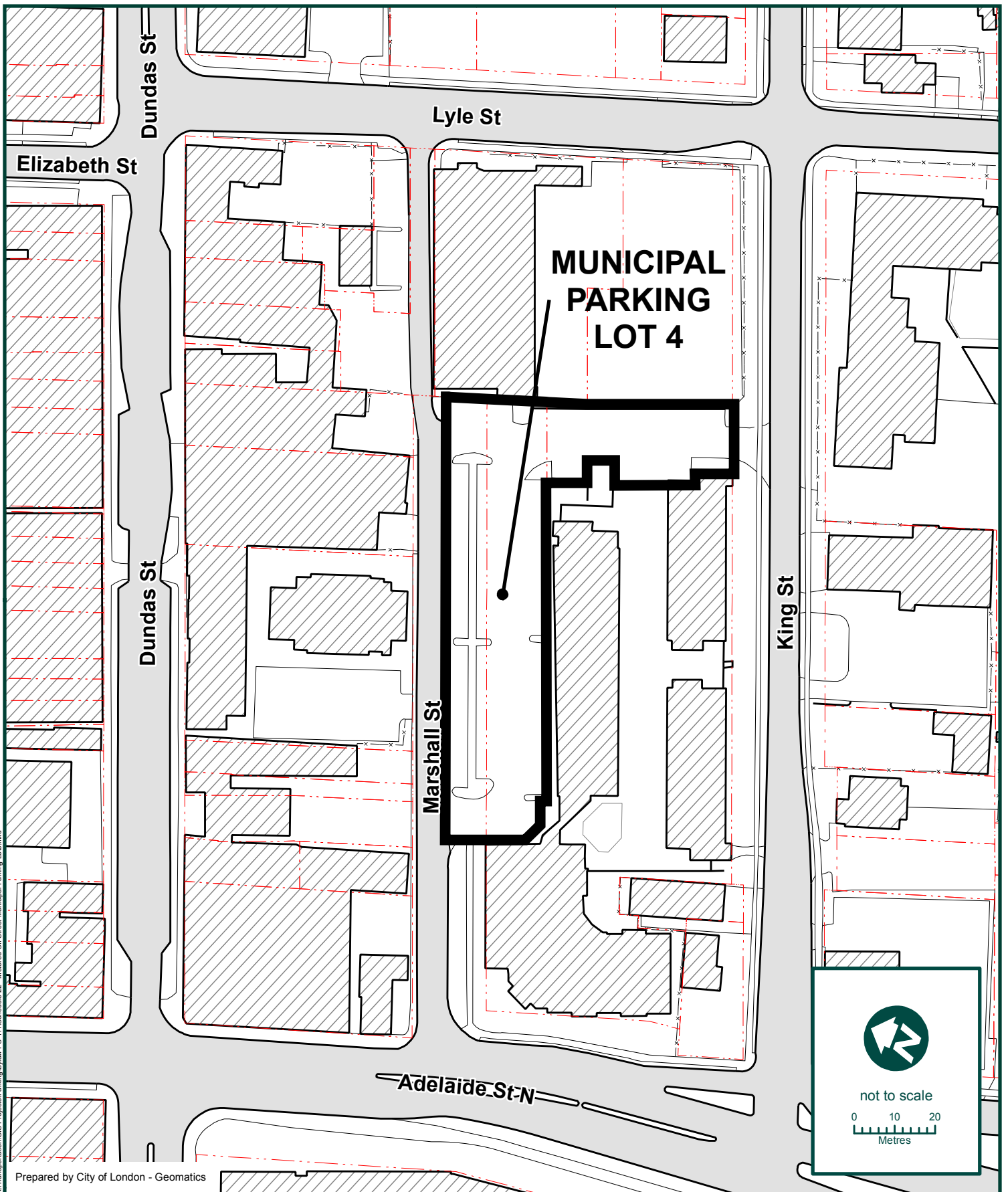
**Richmond Row Parking Lot
(234 Piccadilly St/ 37 Oxford St)**

Date:
Oct 18, 2017

Lot 3E

**SCHEDULE 28
of
TRAFFIC & PARKING BY-LAW**

**METERED
OFF-STREET MUNICIPAL PARKING LOTS**



K:\Transportation\GIS Projects\Parking\Bylaw PS-111\Schedule 22 - Metered Off-Street Municipal Parking Lots.mxd

Prepared by City of London - Geomatics



300 Dufferin Avenue,
PO Box 5035
London, Ontario
N6A 4L9
General Inquiries: 519-661-4500
www.london.ca

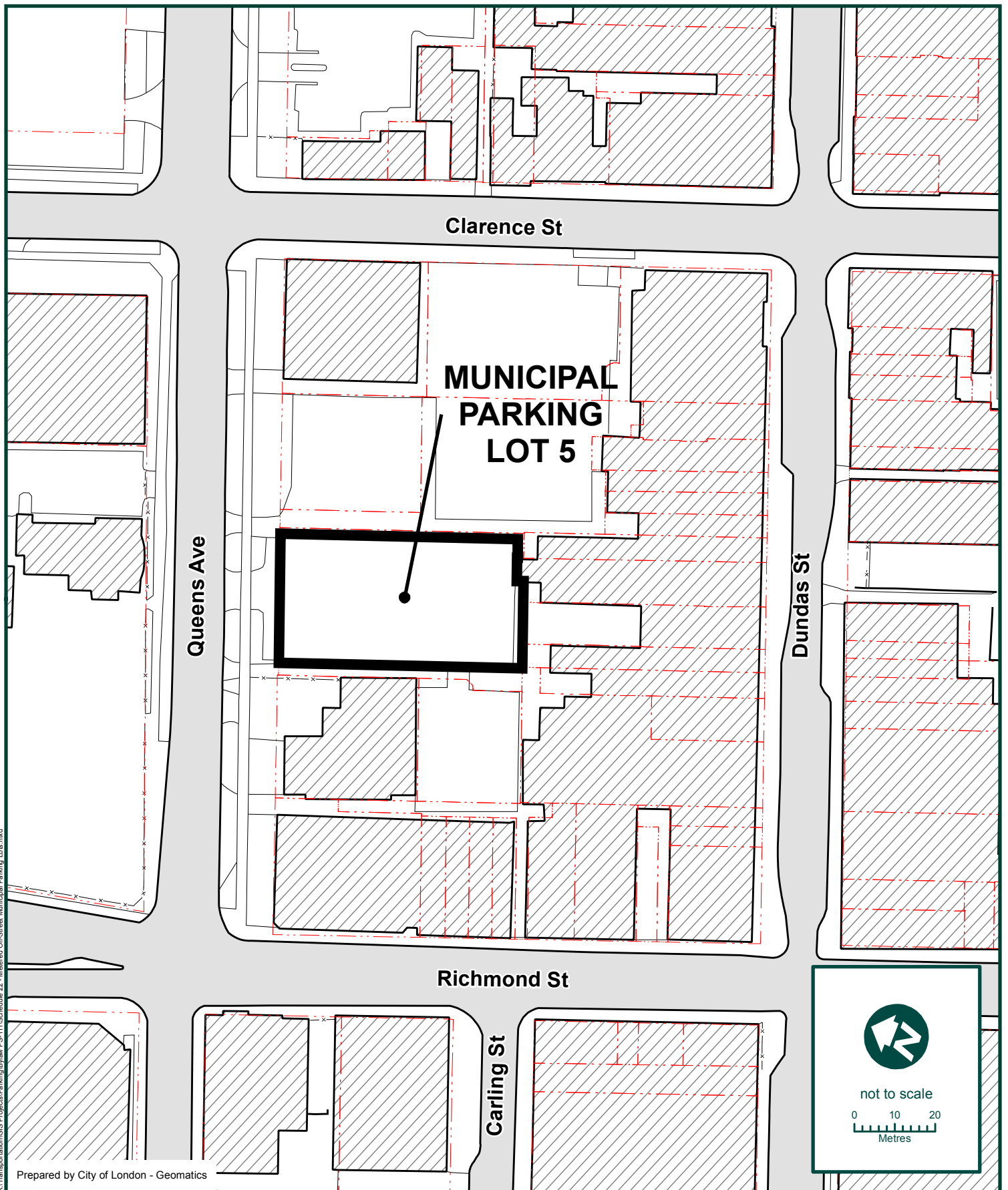
**Old East Village Parking Lot
(635 Marshall St)**

Date: Oct 18, 2017

Lot 4

**SCHEDULE 28
of
TRAFFIC & PARKING BY-LAW**

**METERED
OFF-STREET MUNICIPAL PARKING LOTS**



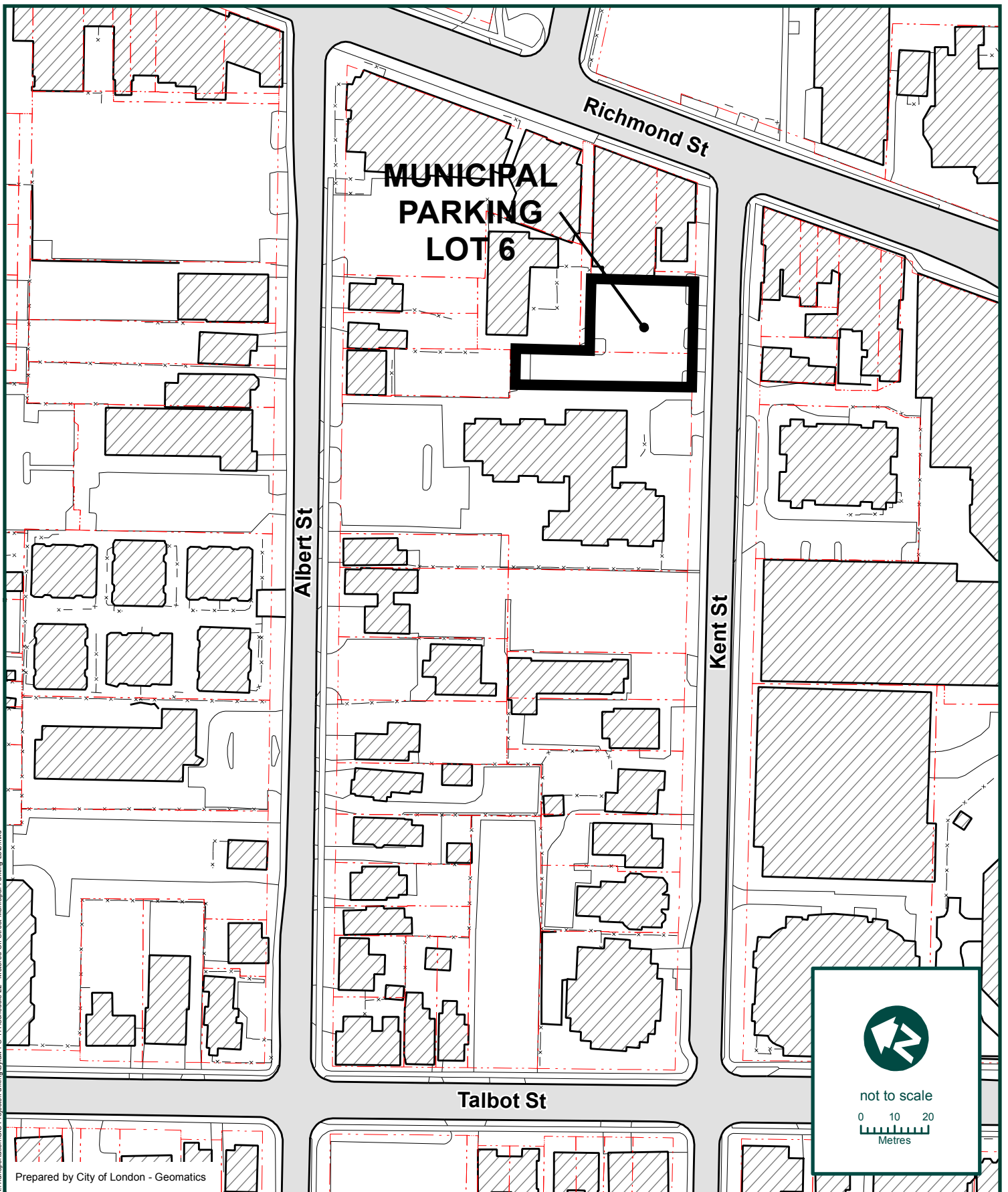
K:\Transportation\GIS Projects\Parking\Bylaw PS-111\Schedule 22 - Metered Off-Street Municipal Parking Lots.mxd

Prepared by City of London - Geomatics

 <p>300 Dufferin Avenue, PO Box 5035 London, Ontario N6A 4L9 General Inquiries: 519-661-4500 www.london.ca</p>	Queens Aveune Parking Lot (185 Queens Ave)	Date: Oct 18, 2017
		Lot 5

**SCHEDULE 28
of
TRAFFIC & PARKING BY-LAW**

**METERED
OFF-STREET MUNICIPAL PARKING LOTS**



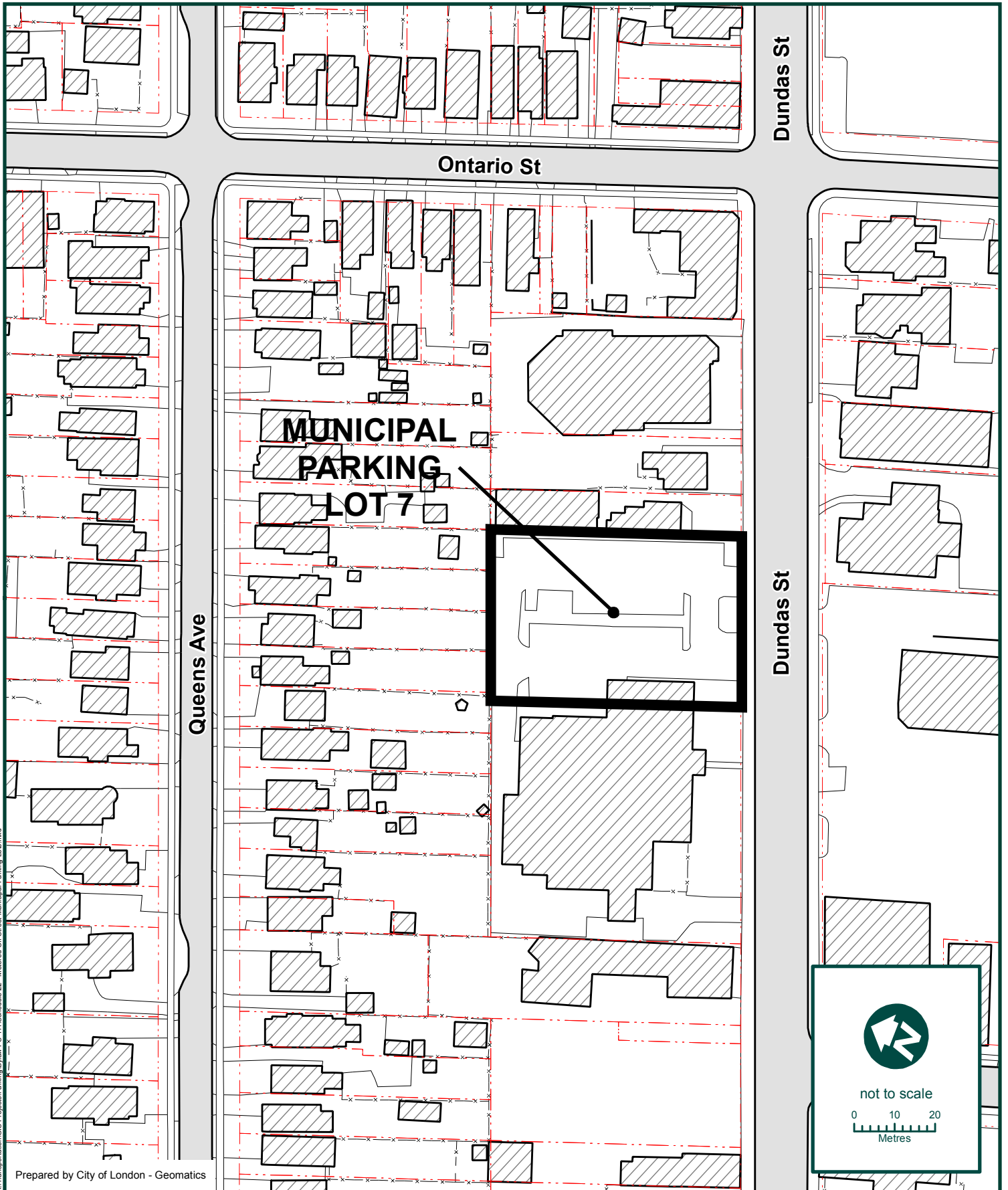
K:\Transportation\GIS\Projects\Parking\Bylaw PS-111\Schedule 22 - Metered Off-Street Municipal Parking Lots.mxd

Prepared by City of London - Geomatics

 <p>300 Dufferin Avenue, PO Box 5035 London, Ontario N6A 4L9 General Inquiries: 519-661-4500 www.london.ca</p>	Kent Street Parking Lot (174 Kent/ 539 Richmond St)	Date: Oct 18, 2017
		Lot 6

**SCHEDULE 28
of
TRAFFIC & PARKING BY-LAW**

**METERED
OFF-STREET MUNICIPAL PARKING LOTS**



K:\Transportation\GIS Projects\Parking\Bylaw PS-111\Schedule 22 - Metered Off-Street Municipal Parking Lots.mxd

Prepared by City of London - Geomatics



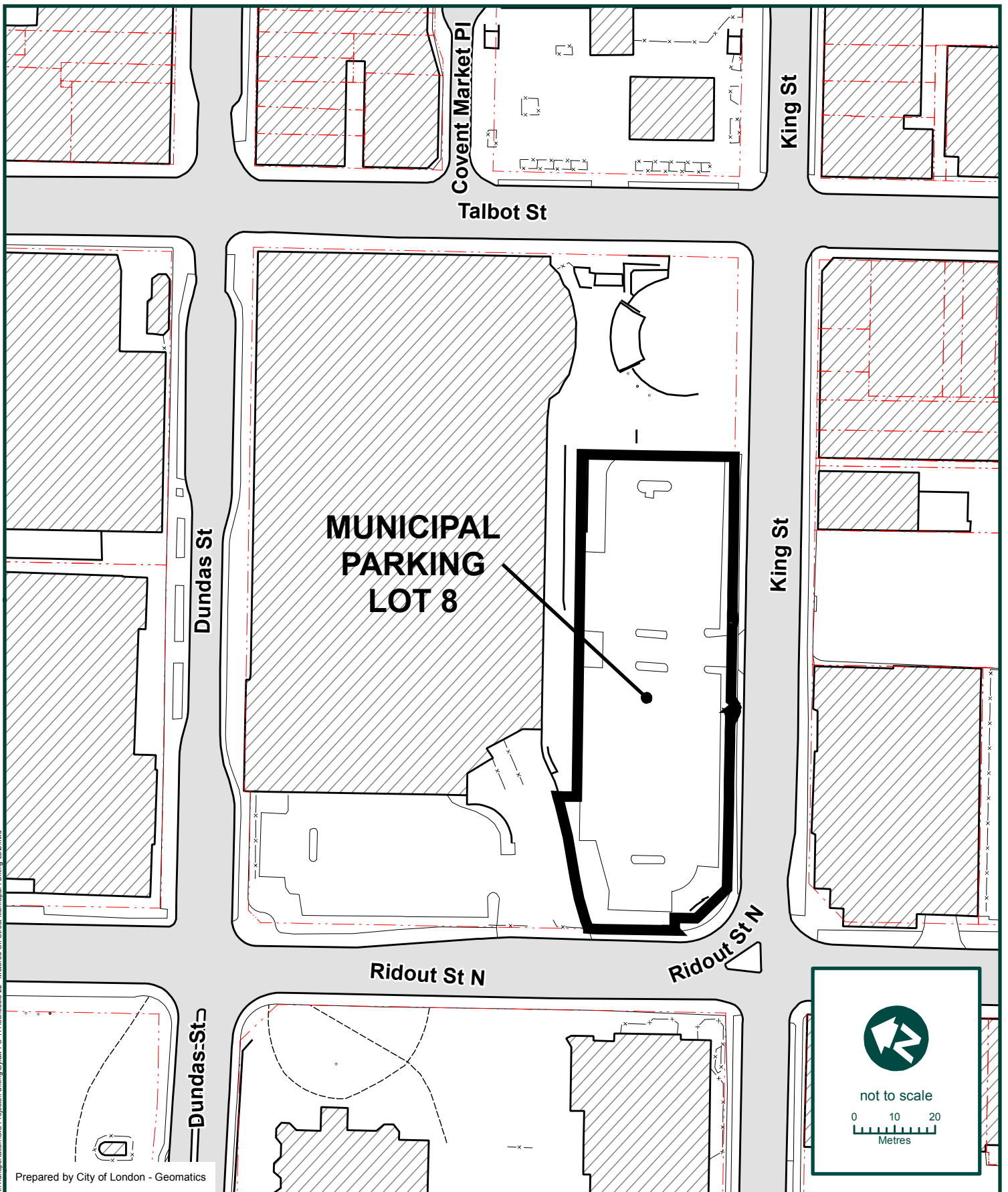
300 Dufferin Avenue,
PO Box 5035
London, Ontario
N6A 4L9
General Inquiries: 519-661-4500
www.london.ca

**Provincial Offences Court
Parking Lot
(824 Dundas St)**

Date:
Oct 18, 2017
Lot 7

**SCHEDULE 28
of
TRAFFIC & PARKING BY-LAW**

**METERED
OFF-STREET MUNICIPAL PARKING LOTS**



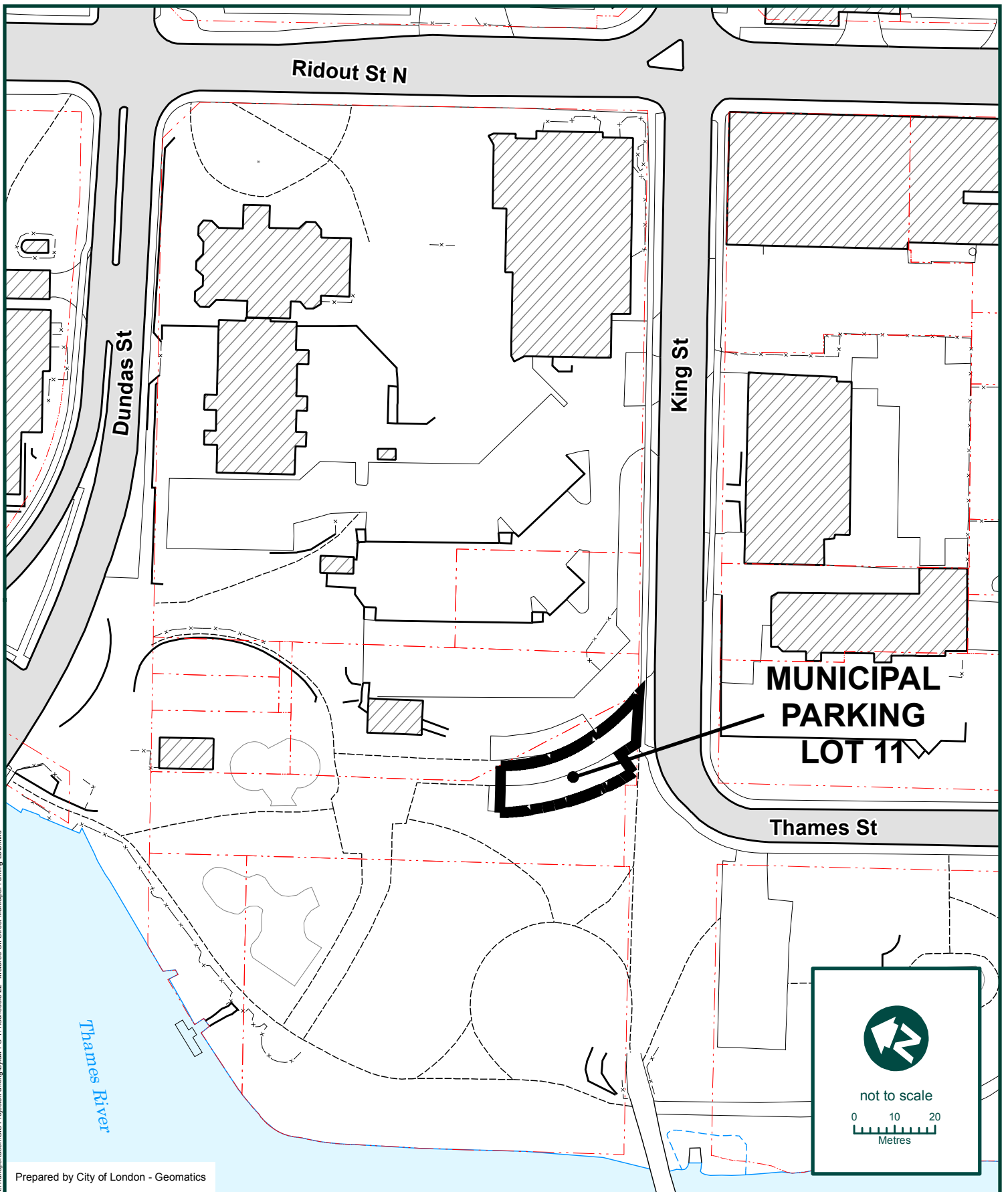
K:\Transportation\GIS\Projects\Parking\Bylaw PS-111\Schedule 22 - Metered Off-Street Municipal Parking Lots.mxd

Prepared by City of London - Geomatics

 <p>300 Dufferin Avenue, PO Box 5035 London, Ontario N6A 4L9 General Inquiries: 519-661-4500 www.london.ca</p>	<p>Budweiser Gardens Parking Lot (99 Dundas St)</p>	<p>Date: Oct 18, 2017</p>
		<p>Lot 8</p>

**SCHEDULE 28
of
TRAFFIC & PARKING BY-LAW**

**METERED
OFF-STREET MUNICIPAL PARKING LOTS**



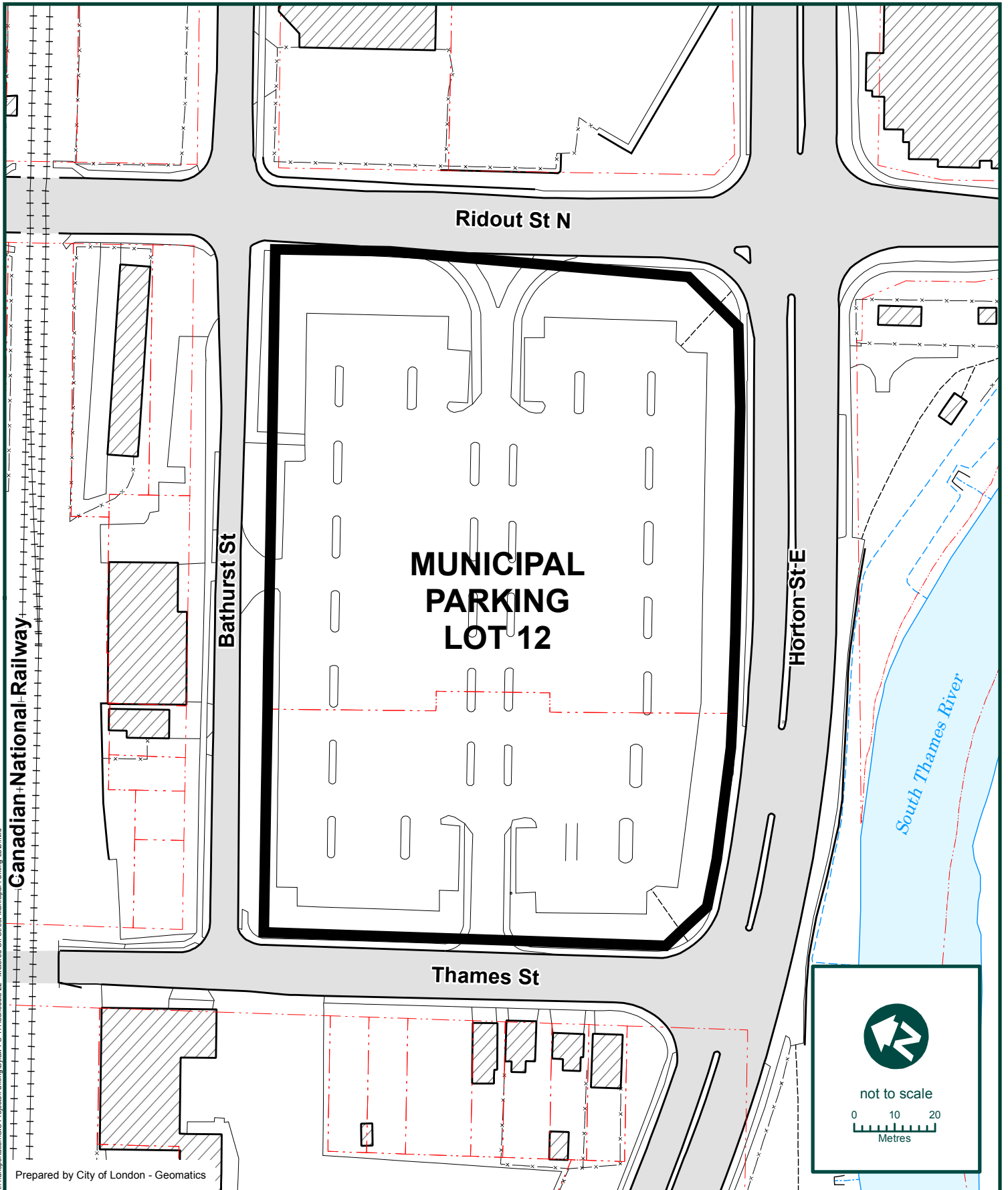
K:\Transportation\GIS\Projects\Parking\Bylaw PS-111\Schedule 22 - Metered Off-Street Municipal Parking Lots.mxd

Prepared by City of London - Geomatics

 <p>300 Dufferin Avenue, PO Box 5035 London, Ontario N6A 4L9 General Inquiries: 519-661-4500 www.london.ca</p>	<p>King Street Parking Lot (331 Thames St)</p>	Date: Oct 18, 2017
		<p>Lot 11</p>

**SCHEDULE 28
of
TRAFFIC & PARKING BY-LAW**

**METERED
OFF-STREET MUNICIPAL PARKING LOTS**



K:\Transportation\GIS\Projects\Parking\Bylaw PS-111\Schedule 22 - Metered Off-Street Municipal Parking Lots.mxd

Canadian National Railway

Bathurst St

Ridout St N

**MUNICIPAL
PARKING
LOT 12**

Horton St E

Thames St

South Thames River



not to scale
0 10 20
Metres

Prepared by City of London - Geomatics



300 Dufferin Avenue,
PO Box 5035
London, Ontario
N6A 4L9
General Inquiries: 519-661-4500
www.london.ca

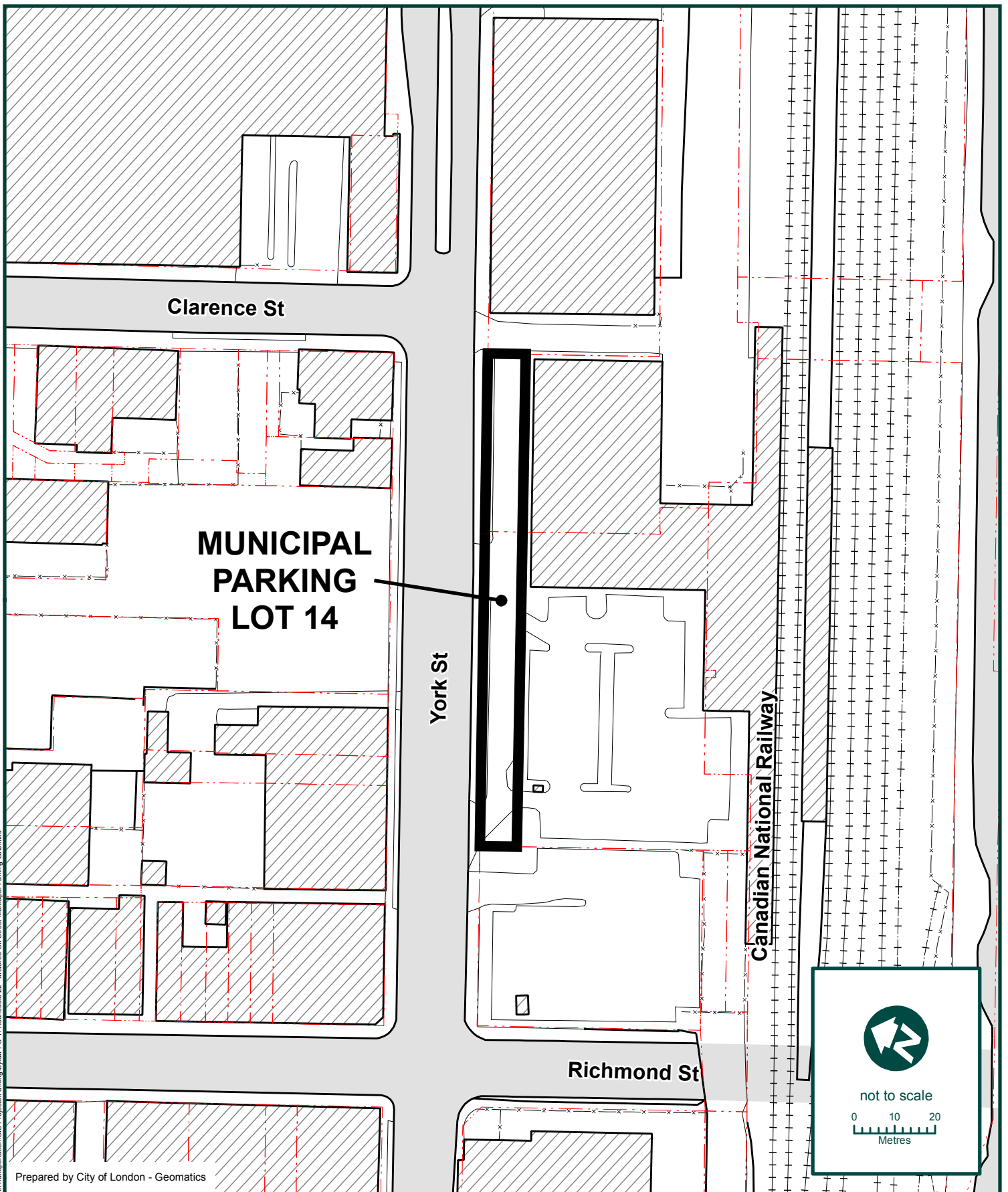
**Thames Street Parking Lot
(199 Ridout St)**

Date: Oct 18, 2017

Lot 12

**SCHEDULE 28
of
TRAFFIC & PARKING BY-LAW**

**METERED
OFF-STREET MUNICIPAL PARKING LOTS**



K:\Transportation\GIS\Projects\Parking\Bylaw PS-111\Schedule 22 - Metered Off-Street Municipal Parking Lots.mxd

Prepared by City of London - Geomatics



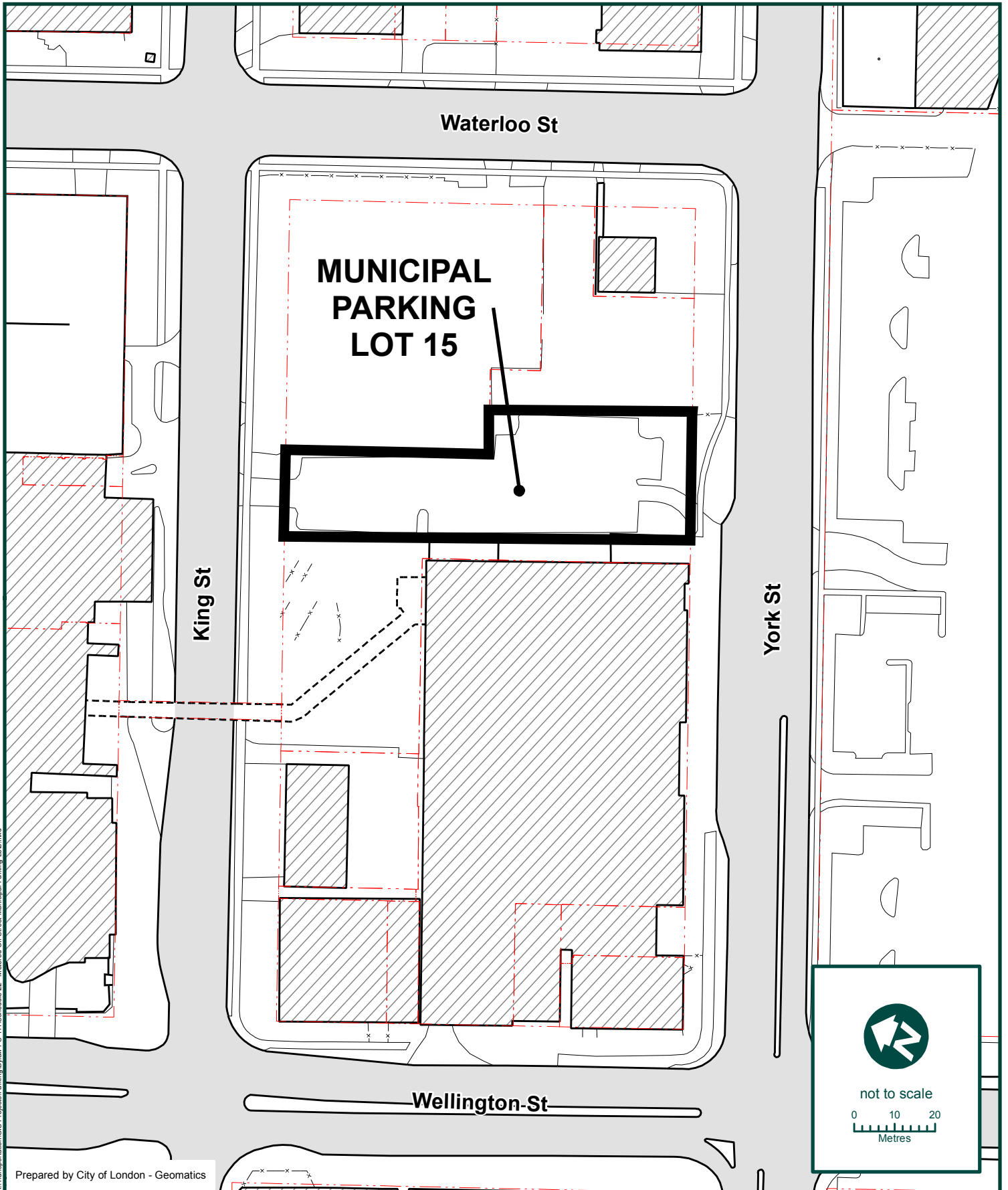
300 Dufferin Avenue,
PO Box 5035
London, Ontario
N6A 4L9
General Inquiries: 519-661-4500
www.london.ca

**VIA Station Parking Lot
(197 York St)**

Date:
Oct 18, 2017
Lot 14

**SCHEDULE 28
of
TRAFFIC & PARKING BY-LAW**

**METERED
OFF-STREET MUNICIPAL PARKING LOTS**



300 Dufferin Avenue,
PO Box 5035
London, Ontario
N6A 4L9
General Inquiries: 519-661-4500
www.london.ca

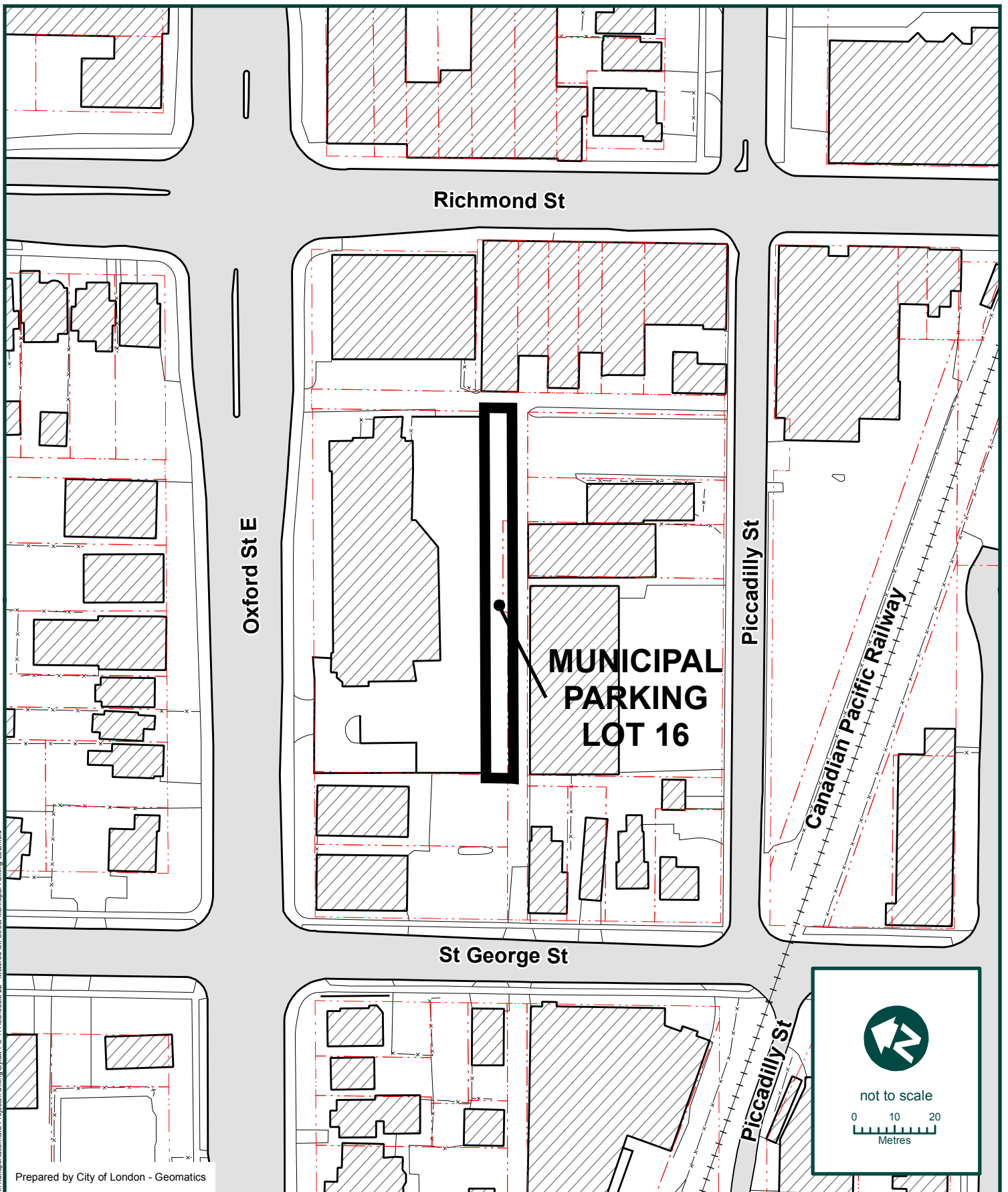
**London Convention Centre
Parking Lot
(300 York St)**

Date:
Oct 18, 2017

Lot 15

SCHEDULE 28
of
TRAFFIC & PARKING BY-LAW

METERED
OFF-STREET MUNICIPAL PARKING LOTS



K:\Transportation\GIS\Projects\Parking\Bylaw PS-111\Schedule 22 - Metered Off-Street Municipal Parking Lots.mxd

Prepared by City of London - Geomatics

300 Dufferin Avenue,
PO Box 5035
London, Ontario
N6A 4L9
General Inquiries: 519-661-4500
www.london.ca

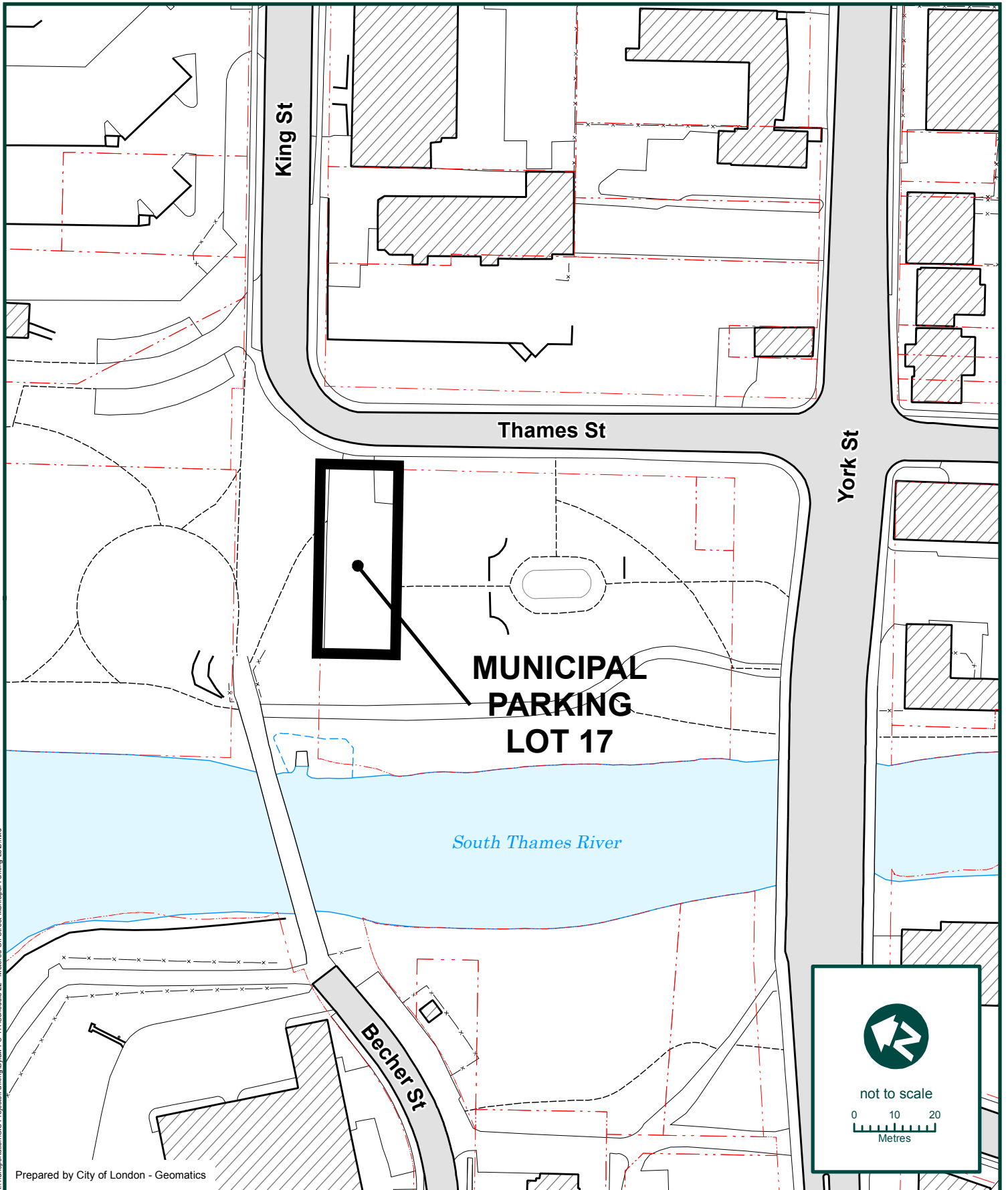
Richmond Row Parking Lot
(205 Oxford Street E)

Date:
Oct 18, 2017

Lot 16

**SCHEDULE 28
of
TRAFFIC & PARKING BY-LAW**

**METERED
OFF-STREET MUNICIPAL PARKING LOTS**



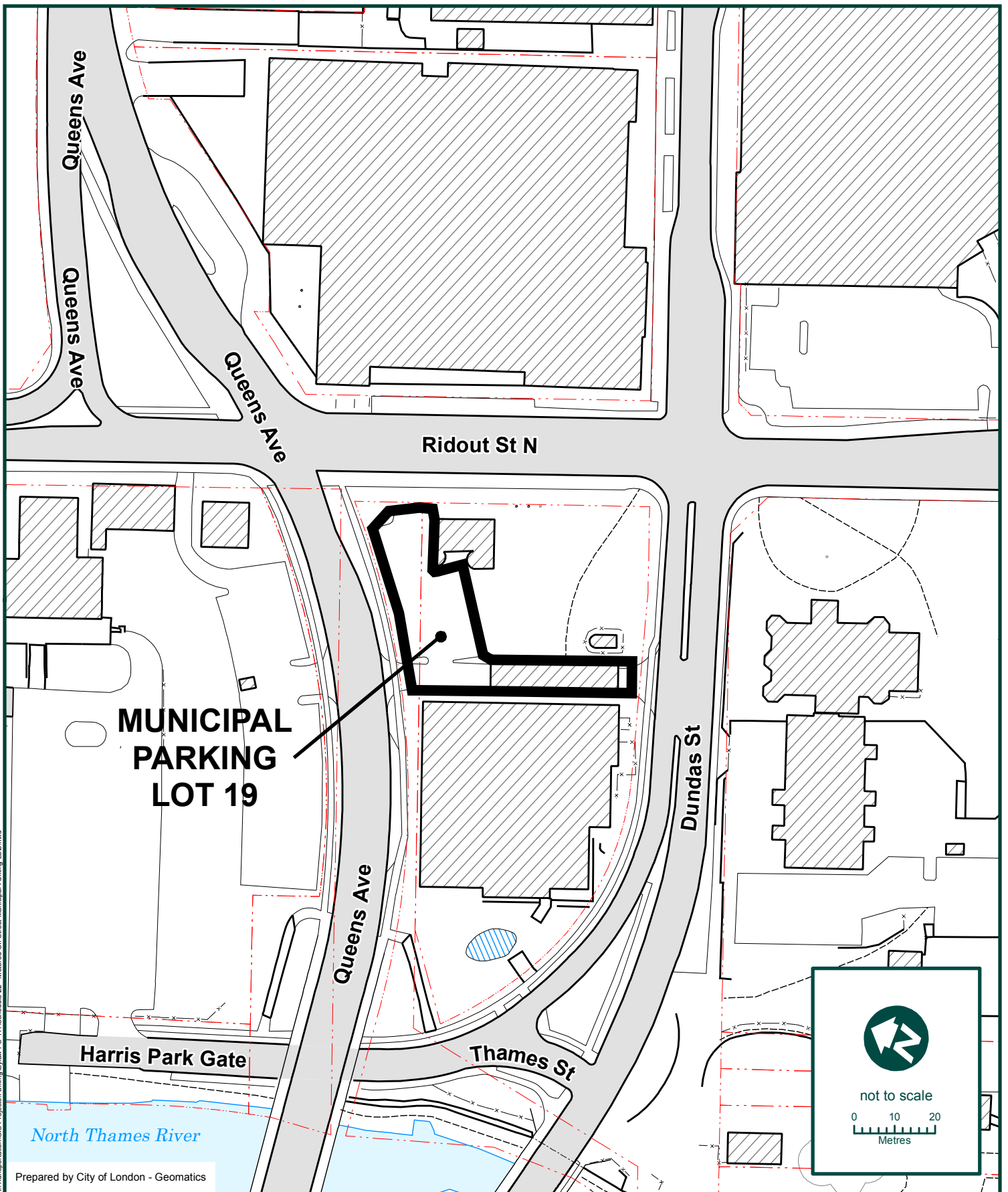
K:\Transportation\GIS Projects\Parking\Bylaw PS-111\Schedule 22 - Metered Off-Street Municipal Parking Lots.mxd

Prepared by City of London - Geomatics

 <p>300 Dufferin Avenue, PO Box 5035 London, Ontario N6A 4L9 General Inquiries: 519-661-4500 www.london.ca</p>	<p>Peace Gardens Parking Lot (331 Thames St)</p>	Date: Oct 18, 2017
		<p>Lot 17</p>

**SCHEDULE 28
of
TRAFFIC & PARKING BY-LAW**

**METERED
OFF-STREET MUNICIPAL PARKING LOTS**



K:\Transportation\GIS\Projects\Parking\Bylaw PS-111\Schedule 22 - Metered Off-Street Municipal Parking Lots.mxd

Prepared by City of London - Geomatics



300 Dufferin Avenue,
PO Box 5035
London, Ontario
N6A 4L9
General Inquiries: 519-661-4500
www.london.ca

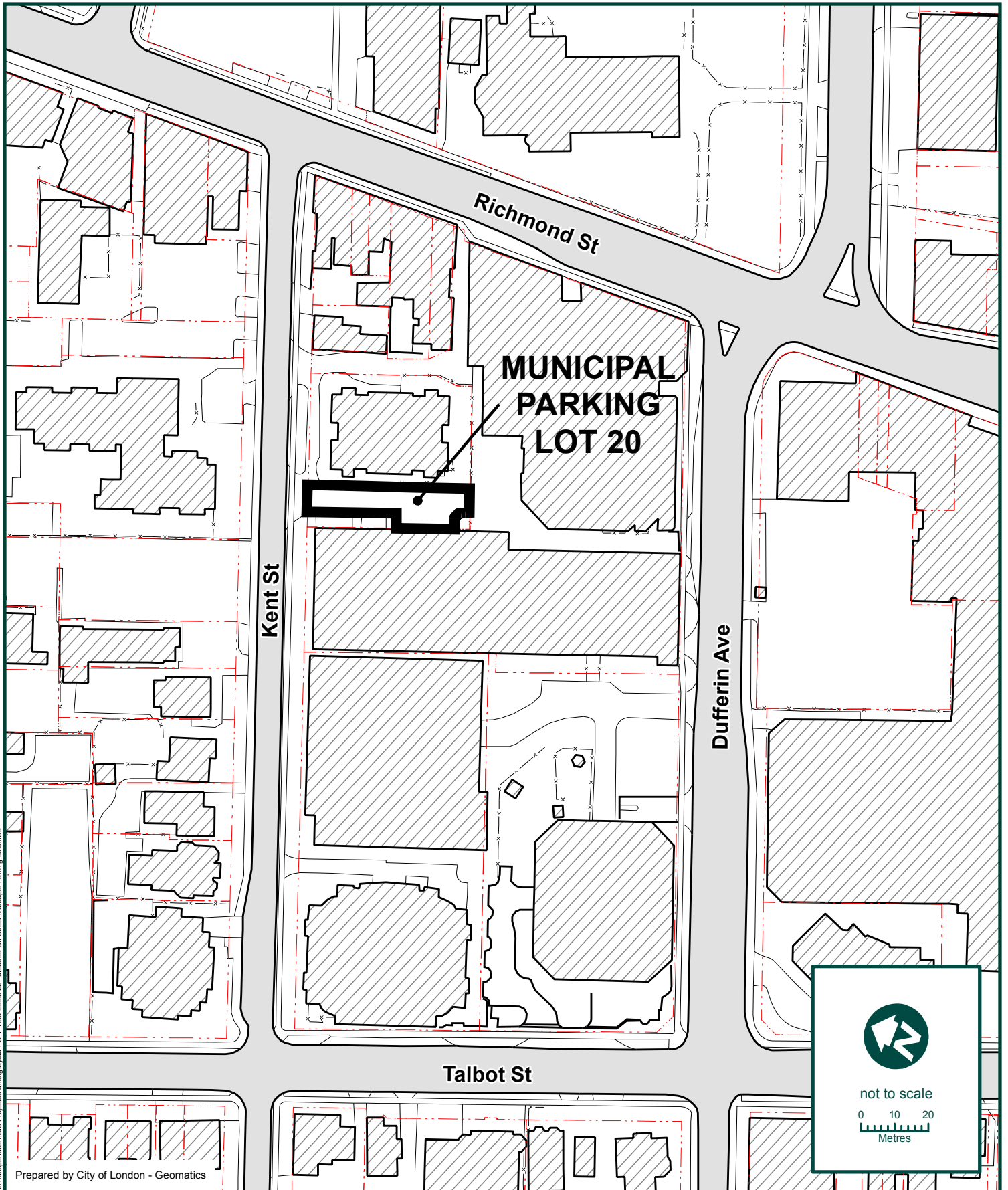
**Museum London Parking Lot
(421 Ridout St N)**

Date:
Oct 18, 2017

Lot 19

**SCHEDULE 28
of
TRAFFIC & PARKING BY-LAW**

**METERED
OFF-STREET MUNICIPAL PARKING LOTS**



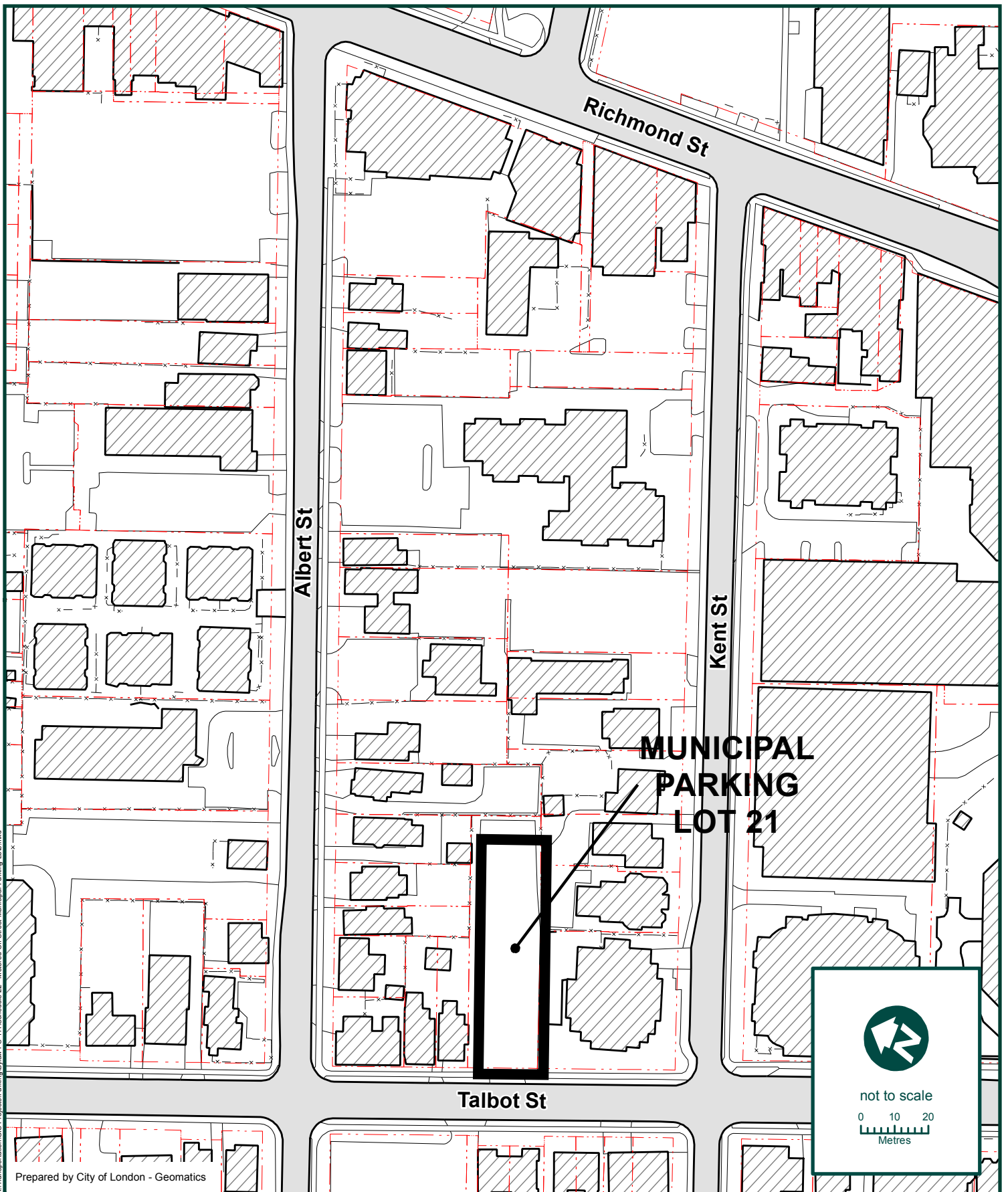
K:\Transportation\GIS\Projects\Parking\Bylaw PS-111\Schedule 22 - Metered Off-Street Municipal Parking Lots.mxd

Prepared by City of London - Geomatics

 <p>300 Dufferin Avenue, PO Box 5035 London, Ontario N6A 4L9 General Inquiries: 519-661-4500 www.london.ca</p>	<p>Kent Street Parking Lot (155 Kent Street)</p>	Date: Oct 18, 2017
		<p>Lot 20</p>

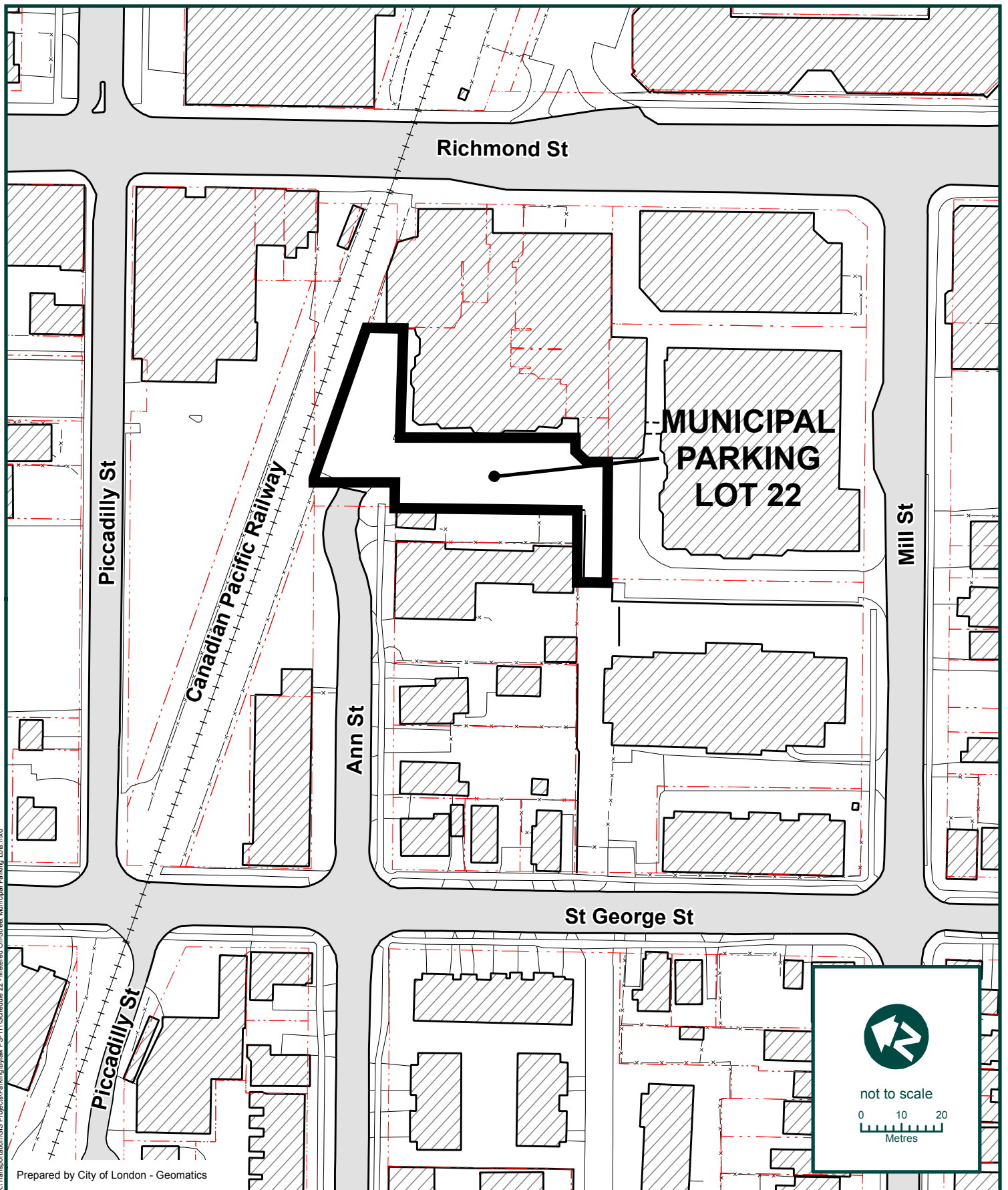
**SCHEDULE 28
of
TRAFFIC & PARKING BY-LAW**

**METERED
OFF-STREET MUNICIPAL PARKING LOTS**



SCHEDULE 28
of
TRAFFIC & PARKING BY-LAW

METERED
OFF-STREET MUNICIPAL PARKING LOTS



K:\Transportation\GIS Projects\Parking\Bylaw PS-111\Schedule 22 - Metered Off-Street Municipal Parking Lots.mxd

Prepared by City of London - Geomatics



300 Dufferin Avenue,
PO Box 5035
London, Ontario
N6A 4L9
General Inquiries: 519-661-4500
www.london.ca

Richmond Street Parking Lot
(695 Richmond St)

Date:
Oct 18, 2017

Lot 22

SCHEDULE 29 - METERED MUNICIPAL AND PUBLIC PARKING LOTS

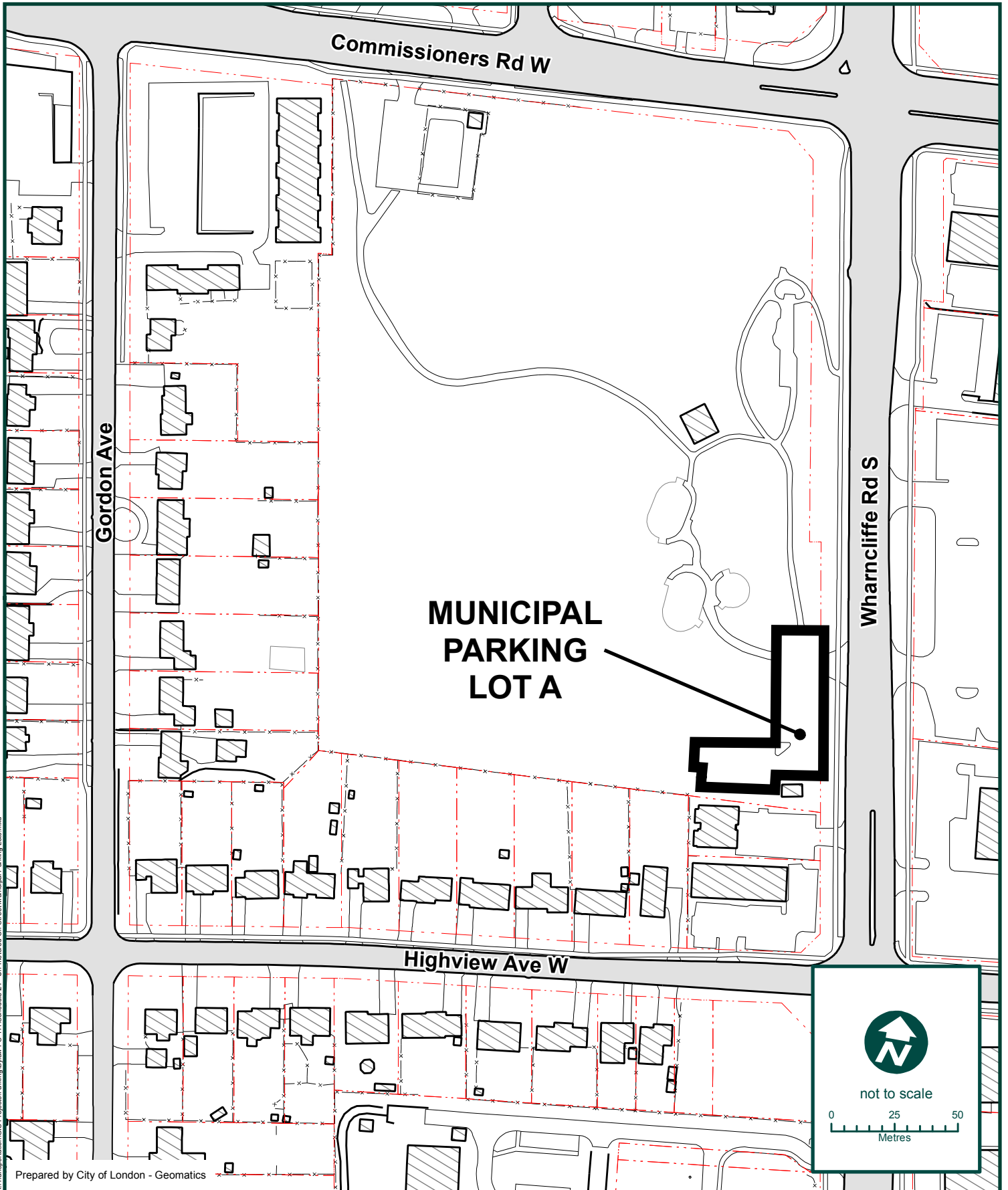
1-Lot Number	2-Lot Name	3-Description	4-Times	5-Days	6-Vehilce Accomodation
1	Dundas - Elizabeth - Queens-English Parking Lot	The premises bounded by Dundas Street, Elizabeth Street, Queens Avenue and English Street, designated as Part 1 on Plan A-1044 of the Environmental Services Department attached as Schedule 28 (Part 1)	8 a.m. to Midnight	Monday to Saturday Inclusive	107
2	Dundas - Elizabeth - Queens-Adelaide Parking Lot	The premises bounded by Dundas Street, Elizabeth Street, Queens Avenue and Adelaide Street N, designated as Part 1 on Plan A-700 of the Environmental Services Department attached as Schedule 28 (Part 2)	8 a.m. to Midnight	Monday to Saturday Inclusive	157
3 (N)	Oxford Street E	The premises located on the south side of Oxford Street E to the rear of 743 Richmond Street designated as Part 1 on Plan A1052 of the Environmental Services Department attached as Schedule 28 (Part 3 North)	8 a.m. to Midnight	Monday to Sunday Inclusive	12
3 (E & W)	Village Parking Lot	The premises to the rear of the East and West sides of Richmond Street, between Oxford Street E and Piccadilly Street designated as Part 1 on Plans B-287 and B-288 of the Environmental Services Department attached as Schedule 28 (Part 3)	8 a.m. to Midnight	Monday to Sunday Inclusive	59
4	Marshall - Lyle Street - Parking Lot	The premises bounded by Marshall Street, Lyle Street and King Street, including a portion of Marshall Street lying immediately north of the premises designated as Part 1 on Plan A-1043 of the Environmental Services Department attached as Schedule 28 (Part 4)	8 a.m. to Midnight	Monday to Saturday Inclusive	112
5	Queens Avenue	The premises located on the south side between Richmond Street and Clarence Street designated as Part 1 on Plan A-1000 of the Environmental Services Department	8 a.m. to Midnight	Monday to Saturday Inclusive	74

6	Kent Street	The premises on the north side of Kent Street to the rear of 539 Richmond Street designated as Part 1 on Plan A-1054 of the Environmental Services Department attached as Schedule 28 (Part 6)	8 a.m. to Midnight	Monday to Sunday Inclusive	36
7	Dundas Street	The premises located on the north side of Dundas Street and to the east side of 824 Dundas Street designated as Part 1 on Plan A1055 of the Environmental Services Department attached as Schedule 28 (Part 7)	Anytime	Monday to Sunday Inclusive	56
8	John Labatt Centre	The premises located on the north side of King Street between Ridout Street and Talbot Street and designated as Part 1 on Plan A 1061 of the Environmental Services Department Attached as Schedule 28 (Part 8)	8 a.m. to Midnight	Monday to Sunday Inclusive	400
11	King Street	The premises on the north side of King Street east of Thames Street designated as Part 1 on Plan A – 0158 of the Environmental Services Department Attached as Schedule 28 (Part 11)	8 a.m. to Midnight	Monday to Saturday Inclusive	11
12	Thames Street	The premises bounded by Thames Street, Bathurst Street, Ridout Street and Horton Street designated as Part 1 on Plan A-1057 of the Environmental Services Department Attached as Schedule 28 (Part 12)	Anytime	Monday to Sunday Inclusive	431
14	Via Station	The premises located at 250 York Street designated as Part 1 on Plan A-1062 of the Environmental Services Department Attached as Schedule 28 (Part 14)	Anytime	Monday to Sunday Inclusive	5
15	300 York Street	The premises on the east side of the London Convention Centre designated as part 1 on Plan A – 1063 of the Environmental Services Department Attached as Schedule 28 (Part 15)	6 a.m. to 3 a.m.	Monday to Sunday Inclusive	70

16	205 Oxford St E	The premises located to the rear of 205 Oxford Street East designated as Part 1 on Plan A – 1065 of the Environmental Services Department Attached as Schedule 28 (Part 16)	8 a.m. to Midnight	Monday to Sunday Inclusive	29
17	Peace Gardens	The premises located on the west side of Thames Street south of King Street designated as Part 1 on Plan A-1066 of the Environmental and Engineering Services Department attached as Schedule 28 (Part 17)	8 a.m. to Midnight	Monday to Saturday Inclusive	22
19	Museum London	The premises located at 421 Ridout Street North designated as Part 1 on plan A-1069 of the Environmental Services Department Attached as Schedule 28 (part 19)	8 a.m. to Midnight	Monday to Sunday Inclusive	29
20	155 Kent Street	The premises located on west side of 155 Kent Street designated as Part 1 on plan A-1070 of the Environmental and Engineering Services Department Attached as Schedule 28 (Part 20).	Anytime	Monday to Sunday Inclusive	8
21	558 Talbot Street	The premises located at 558 Talbot Street designated as Part 1 on Plan A-1071 of the Environmental and Engineering Services Department Attached as Schedule 28 (Part 21).	8 a.m. to Midnight	Monday to Sunday Inclusive	60
22	695 Richmond Street	The premises located at 695 Richmond St designated as Part 1 on Plan A-1072 of the Environmental and Engineering Services Department Attached as Schedule 28 (Part 22)	Anytime	Monday to Sunday Inclusive	61

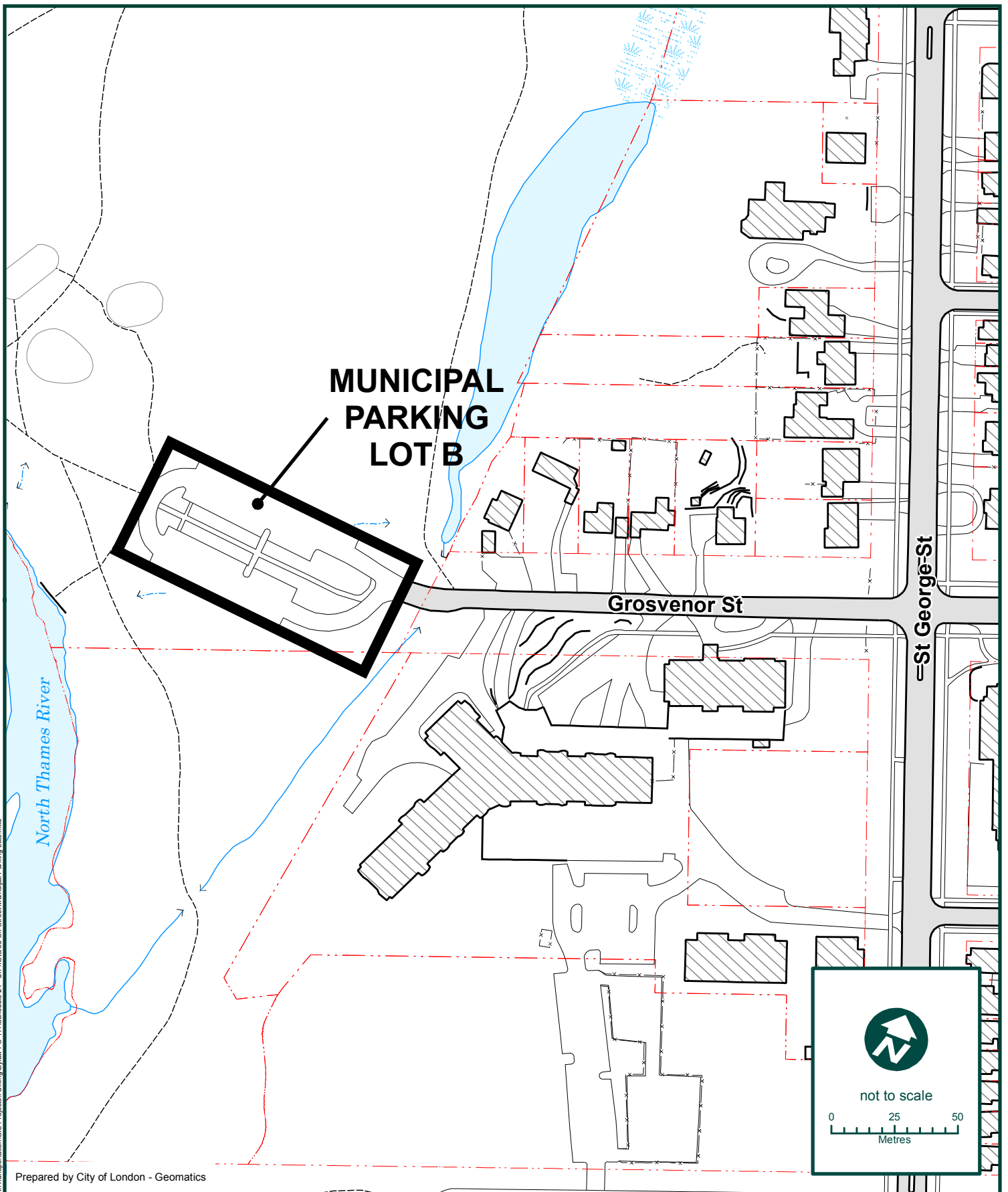
**SCHEDULE 30
of
TRAFFIC & PARKING BY-LAW**

**UN-METERED
OFF-STREET MUNICIPAL PARKING LOTS**



**SCHEDULE 30
of
TRAFFIC & PARKING BY-LAW**

**UN-METERED
OFF-STREET MUNICIPAL PARKING LOTS**



K:\Transportation\GIS\Projects\Parking\Bylaw PS-111\Schedule 24 - Un-metered Off-Street Municipal Parking Lots.mxd



300 Dufferin Avenue,
PO Box 5035
London, Ontario
N6A 4L9
General Inquiries: 519-661-4500
www.london.ca

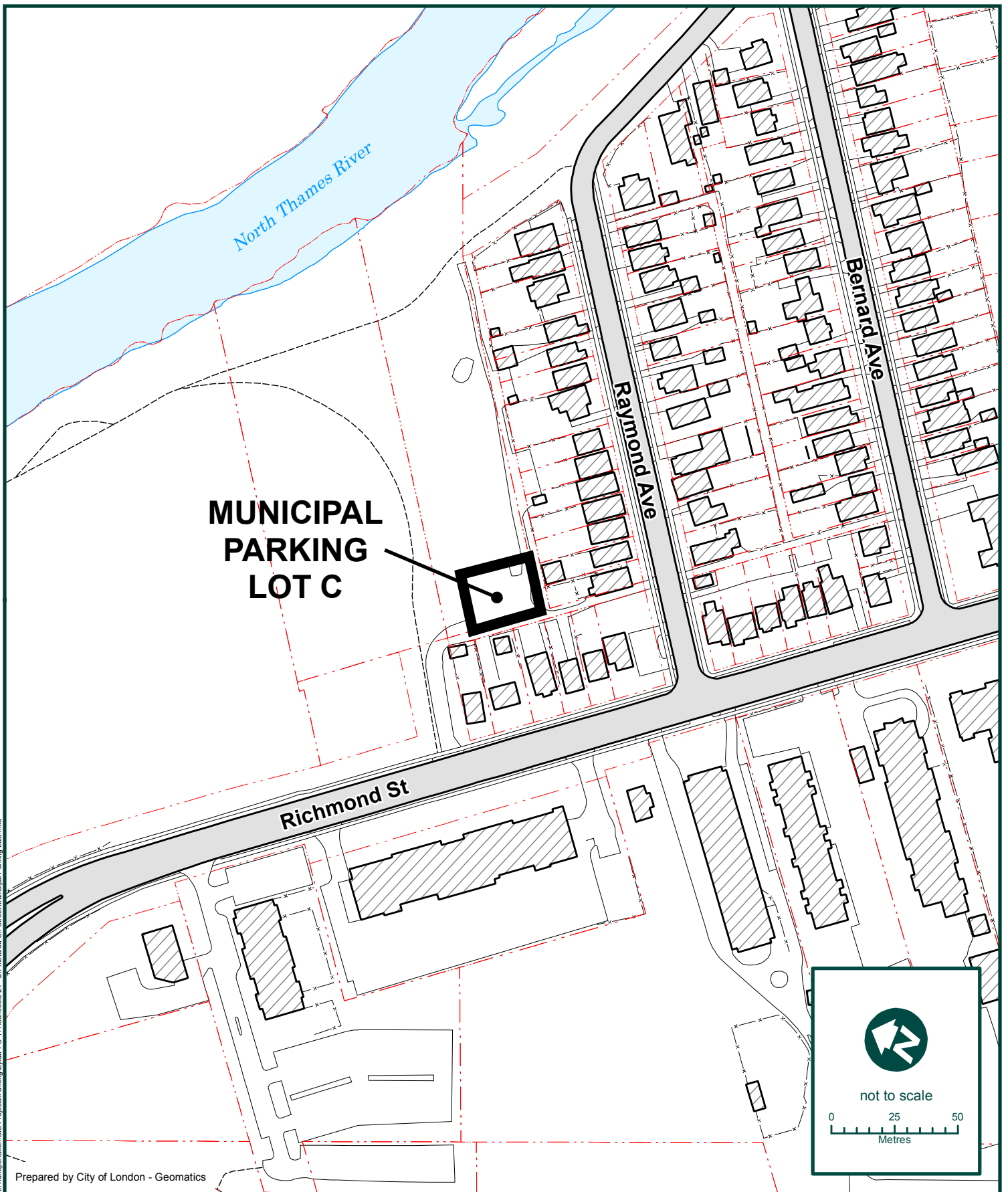
**Grosvenor Street
Parking Lot**

Date:
Oct 16, 2017

Sheet:
Lot B

**SCHEDULE 30
of
TRAFFIC & PARKING BY-LAW**

**UN-METERED
OFF-STREET MUNICIPAL PARKING LOTS**



K:\Transportation\GIS\Projects\Parking\Bylaw PS-111\Schedule 24 - Un-metered Off-Street Municipal Parking Lots.mxd

Prepared by City of London - Geomatics



300 Dufferin Avenue,
PO Box 5035
London, Ontario
N6A 4L9
General Inquiries: 519-661-4500
www.london.ca

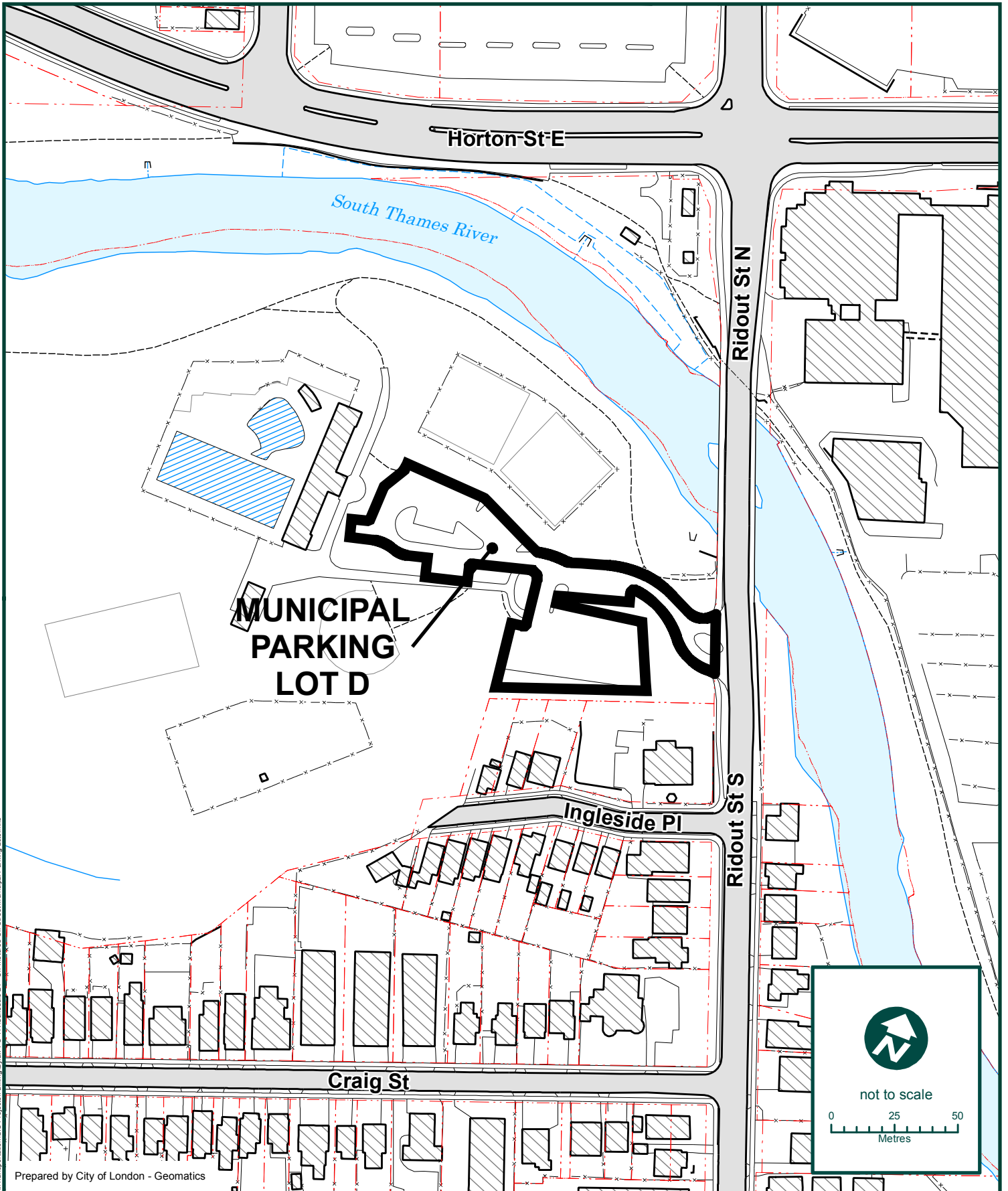
**Ross Park
Parking Lot**

Date:
Oct 16, 2017

Sheet:
Lot C

**SCHEDULE 30
of
TRAFFIC & PARKING BY-LAW**

**UN-METERED
OFF-STREET MUNICIPAL PARKING LOTS**



K:\Transportation\GIS\Projects\Parking\Bylaw PS-111\Schedule 24 - Un-metered Off-Street Municipal Parking Lots.mxd

Prepared by City of London - Geomatics



300 Dufferin Avenue,
PO Box 5035
London, Ontario
N6A 4L9
General Inquiries: 519-661-4500
www.london.ca

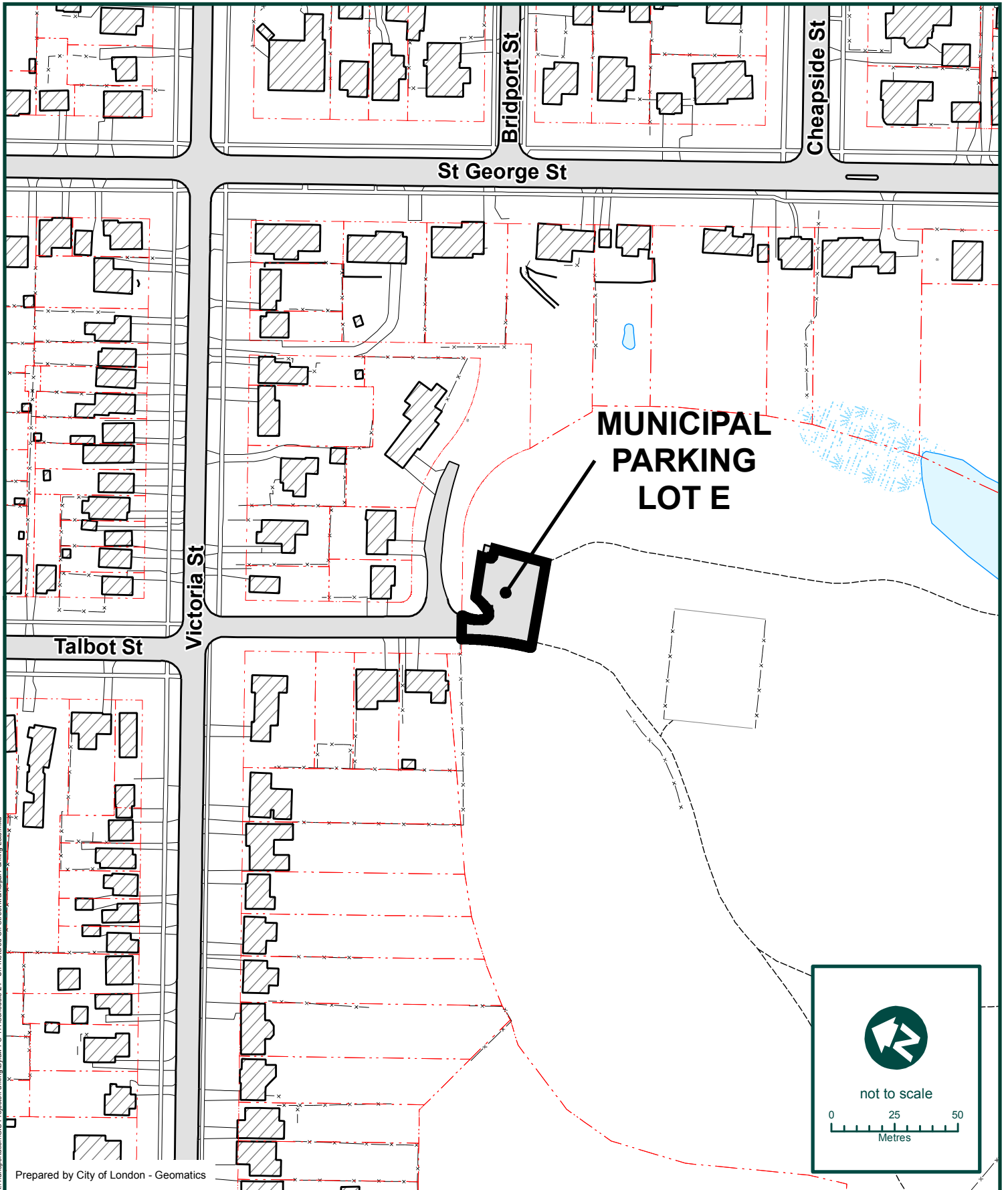
**Thames Park
Parking Lot**

Date:
Oct 16, 2017

Sheet:
Lot D

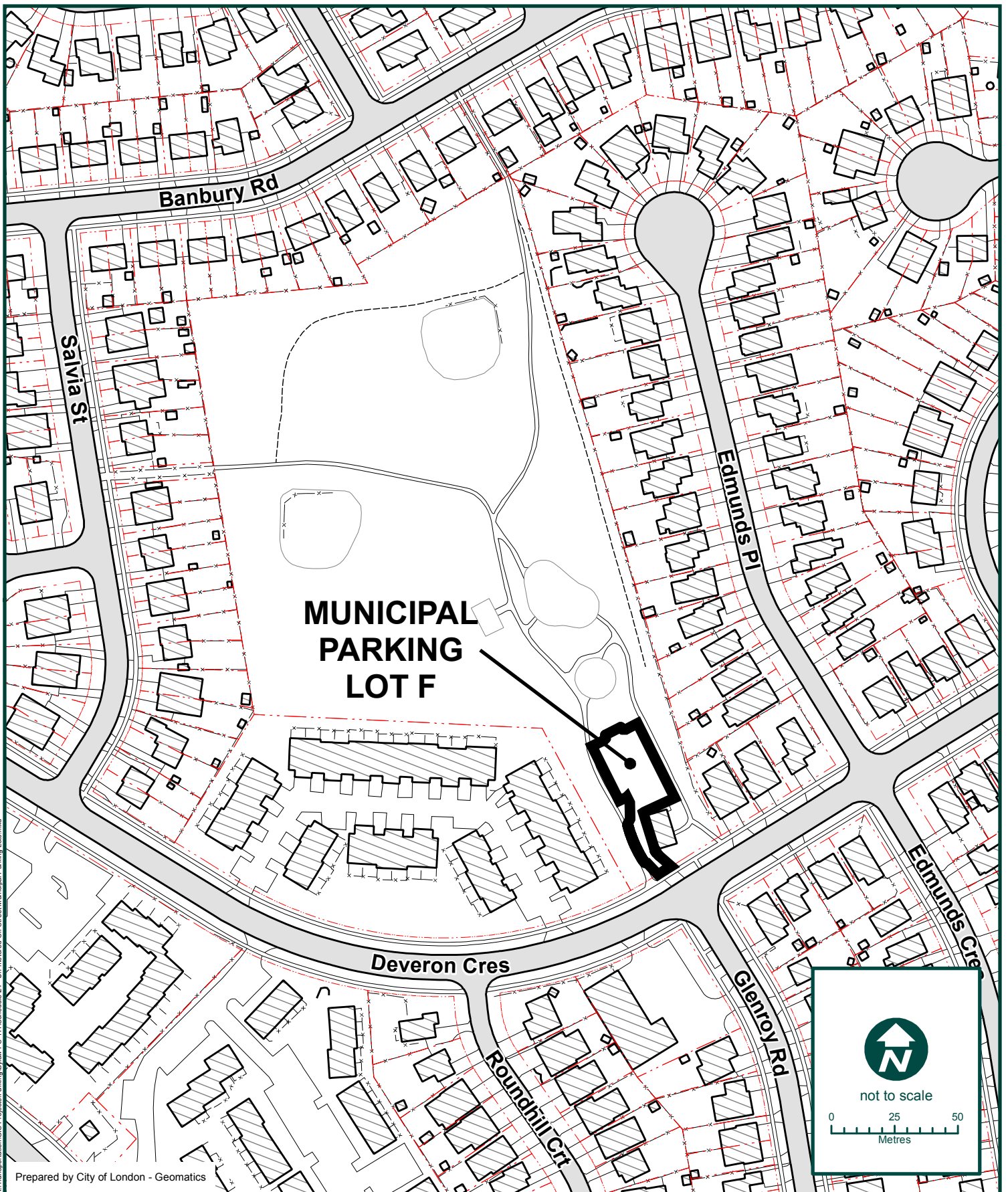
**SCHEDULE 30
of
TRAFFIC & PARKING BY-LAW**

**UN-METERED
OFF-STREET MUNICIPAL PARKING LOTS**



**SCHEDULE 30
of
TRAFFIC & PARKING BY-LAW**

**UN-METERED
OFF-STREET MUNICIPAL PARKING LOTS**



300 Dufferin Avenue,
PO Box 5035
London, Ontario
N6A 4L9
General Inquiries: 519-661-4500
www.london.ca

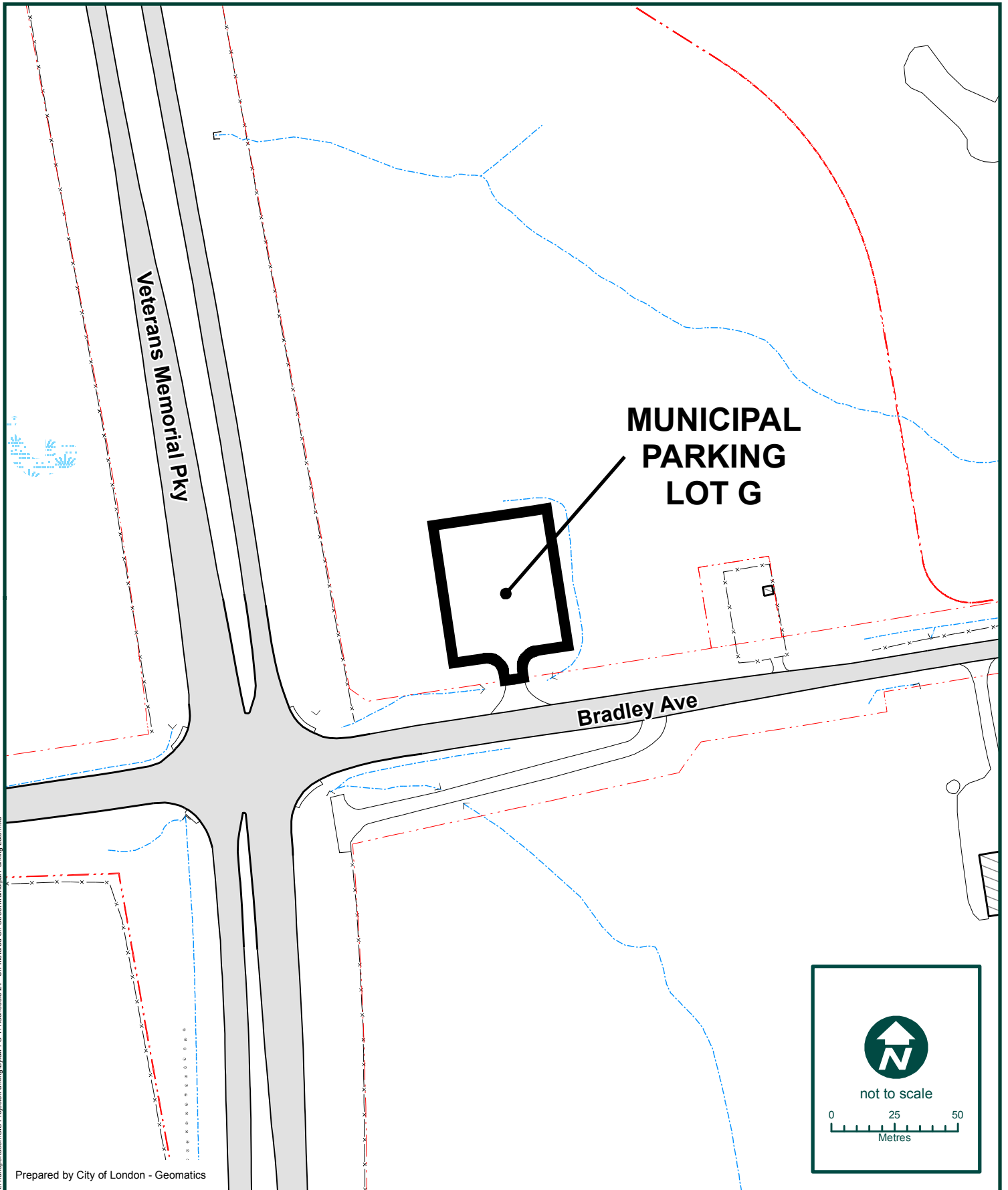
**Naomi Campbell Park
Parking Lot**

Date:
Oct 16, 2017

Sheet:
Lot F

**SCHEDULE 30
of
TRAFFIC & PARKING BY-LAW**

**UN-METERED
OFF-STREET MUNICIPAL PARKING LOTS**



K:\Transportation\GIS\Projects\Parking\Bylaw PS-111\Schedule 24 - Un-metered Off-Street Municipal Parking Lots.mxd

Prepared by City of London - Geomatics



300 Dufferin Avenue,
PO Box 5035
London, Ontario
N6A 4L9
General Inquiries: 519-661-4500
www.london.ca

**Veterans Memorial Parkway
Parking Lot**

Date:
Oct 16, 2017

Sheet:
Lot G

SCHEDULE 31 - UNMETERED MUNICIPAL PARKING LOTS

1-Lot Number	2-Lot Name	3-Description	4-Times	5-Days	6-Maximum Limit	7-Vehilce Accomodation
1	Basil Grover Park Parking Lot	The premises on the west side of Wharncliffe Road, north of Highview Avenue designated as Area 1 on Plan A – 1067 of the Environmental Services Department attached as Schedule 24A	8:00 a.m. to 6:00 p.m.	Monday to Friday Inclusive	Two hours	35
2	Grosvenor Street (Gibbons Park, Grosvenor Entrance)	The premises on the west end of Grosvenor Street designated as Area 1 on Plan A-1042 of the Environmental Services Department attached as Schedule 24B	8:00 a.m. to 6:00 p.m.	Monday to Friday Inclusive	Three hours	24
3	Ross Park Parking Lot	The premises on the south side of River Street, east of Richmond Street, designated as Area 1 on Plan A-995 of the Environmental Services Department attached as Schedule 24C	8:00 a.m. to 6:00 p.m.	Monday to Friday Inclusive	Three hours	16
4	Ridout Street North (Thames Park)	The premises on the west side of Ridout Street north of Craig Street designated as Area 1 on Plan A-1011 of the Environmental Services Department attached as Schedule 24D	8:00 a.m. to 6:00 p.m.	Monday to Friday Inclusive	Three hours	39
5	Gibbons Place(Gibbons Park, Talbot Entrance)	The premises on the south side of Gibbons Place, south of Victoria Street designated as Area 1 on Plan A-1046 of the Environmental Services Department attached as Schedule 24E	8:00 a.m. to 6:00 p.m.	Monday to Friday Inclusive	Three hours	23
6	Deveron Crescent (South East Optomist Park)	The premises on the north side of Deveron Crescent opposite Glenroy Road designated as Area 1 on Plan A-1047 of the Environmental Services Department attached as Schedule 24F	8:00 a.m. to 6:00 p.m.	Monday to Friday Inclusive	Three hours	50
7	Veterans Memorial Parkway Parking Lot (Car Pool Lot)	The Premises on the north side of Bradley Ave east of Veterans Memorial Parkway designated as Area Plan A-1074 of the Environmental Services Department attached as Schedule 24(G)	24 hours	Monday to Sunday Inclusive	120 hours	56

SCHEDULE 32

FORM 2

Traffic and Parking By-law

THIS AGREEMENT made in duplicate this

_____ day of _____ A.D., 20____.

BETWEEN:

THE CORPORATION OF THE CITY OF LONDON

hereinafter called the "City"
of THE FIRST PART,

AND:

hereinafter called the "Owner"
of THE SECOND PART.

WHEREAS the Owner is the registered owner of the lands and premises in the City of London known for municipal purposes as _____ upon which have been laid out certain private roadways identified in the schedule hereto which the Owner had requested be designated and administered by the City as fire routes pursuant to section 210 (52) of The Municipal Act, R.S.O. 1990, c. M.45.

NOW THEREFORE THIS AGREEMENT WITNESSETH that for good and valuable consideration now paid by the City to the Owner, the receipt and sufficiency of which is hereby acknowledged by the Owner:

1. The Owner consents during the term of this agreement to the designation by the City of the private roadways identified in the schedule hereto as fire routes pursuant to section 210 (52) of The Municipal Act, R.S.O. 1990, c. M.45, and to the full and free administration and enforcement with respect to such private roadways of by-laws pertaining to the fire routes including, but without restricting the generality of the foregoing, the right of free and unhindered entry and re-entry at all times upon the Owner's lands and premises by the City's employees, servants and agents and by municipal by-law enforcement officers, constables and officers appointed for the carrying out of the provisions of The Highway Traffic Act for the purposes of erecting, maintaining and removing official signs, prohibiting parking, and ticketing, removing and impounding

vehicles parked or left along the fire routes.

2. The Owner covenants and agrees:

- (a) that the City shall be responsible for initially erecting official signs and standards for which the Owner shall pay to the City \$_____ at the time of application and the material and labour costs of the City of erecting official signs and standards in accordance with its Municipal Maintenance Management System;
- (b) that once official signs are erected, the Owner shall be responsible for their maintenance at his expense in accordance with the standards of the City;
- (c) that the City shall have the right to remove or re-erect official signs;
- (d) that the City shall have the right to remove any signs which may conflict or may be confused with official signs;
- (e) that the Owner shall not permit anything to be done which obstructs the plain view of any official sign by the driver of a vehicle along a fire route;
- (f) the Owner shall at all times keep the fire route in good repair, free and clear of any obstruction, excavation, object or thing likely to hinder, obstruct or interfere with the movement of a fire truck or emergency vehicle along the fire route.

3. The Owner releases the City from all manner of debts, claims, demands, causes of action or suits which the Owner may now or hereafter have against the City, its employees, servants or agents in respect of any matter contained in or arising from this agreement.

4. The Owner agrees that this agreement shall continue in full force and effect from the date hereof until terminated by the City upon one month's prior written notice delivered personally or sent by First Class Mail to the Owner at his last known address.

5. This agreement shall enure to the benefit of and be binding upon the City and the Owner, and their respective heirs, executors, administrators, successors, and assigns, as the case may be.

IN WITNESS WHEREOF the Owner has hereunto set his hand and seal or affixed its corporate seal attested to by the hands of its proper officers duly authorized in that behalf, as the case may be.

SIGNED, SEALED AND DELIVERED

in the presence of

) _____
)
)
)
)
)
)
)
)
)
)
)

SCHEDULE 33 - DESIGNATED PARKING SPACES - DISABLED PERSONS

1-Street	2-Side	3-Limits	4-Time
Angel Street, that portion which lies north of the median which separates Angel Street from the parking area	North	From Richmond Street	2 Hours
Ann Street	North	A point 90 m east of Talbot Street to a point 82 m east of the said street	2 Hours
Ann Street	South	From a point 185 m west of Talbot Street to a point 180 m west of Talbot Street	2 Hours
Bernard Avenue	South	From a point 35 m east of Richmond Street to a point 49 m east of said street	2 Hours
Briscoe Street E	South	A point 28 m west of Wortley Road to a point 20 m west of Wortley Road	2 Hours
Carling Street	North	A point 80 m west of Richmond Street to a point 74 m west of Richmond Street	2 Hours
Central Avenue	North	From a point 101 m west of Maitland Street to a point 95 m west of said street	2 Hours
Clarence Street	West	From a point 33 m south Street of Dundas Street to a point 39 m south of said street	2 Hours
Clarence Street	West	From a point 16 m south of Queens Avenue to a point 21 m south of said street	2 Hours
College Avenue	North	From a point 40 m west of Richmond Street a point 47 m west of said street	2 Hours
Covent Market Place	South	From a point 61 m east of Talbot Street to a point 71 m east of said street	2 Hours
Dufferin Avenue	North	From a point 30 m east of Wellington Street to a point 37 m east of the said street on that portion which lies north of the roadway and constituted the drive around in front of 300 Dufferin Avenue	1 Hour
Dufferin Avenue	North	From a point 10 m west of Clarence Street to a point 18 m west of Clarence Street	2 Hours
Dufferin Avenue	South	From a point 53 m east of Richmond Street to a point 61 m east of Richmond Street	2 Hours
Dufferin Avenue	South	From a point 20 m east of Clarence Street to a point 28 m east of Clarence Street	2 Hours
Dundas Street	North	From a point 53 m west of Colborne Street to a point 47 m west of the said street	2 Hours
Dundas Street	North	A point 79 m west of English Street to a point 94 m west of the said street	2 Hours
Dundas Street	North	From 18 m east of Wellington Street to 22 m east of Wellington Street	2 Hours
Dundas Street	North	A point 71 m east of Richmond Street to a point 78 m east of Richmond Street	2 Hours

Dundas Street	North	A point 32 m east of Clarence Street to a point 39 m east of Clarence Street	2 Hours
Dundas Street	South	A point 34 m east of Ridout Street N to a point 42 m east of Ridout Street N	2 Hours
Dundas Street	South	A point 115 m east of Talbot Street to a point 122 m east of Talbot Street	2 Hours
Dundas Street	South	From a point 74 m east of Adelaide Street North to a point 82 m east of Adelaide Street North	2 Hours
Dunedin Drive	East	From a point 83 m north of Riverside Drive to a point 35 m north of the said street	
Fullarton Street	North	From 16 m west of Richmond Street to 23 m west of Richmond Street	2 Hours
Fullarton Street	South	A point 32 m west of Talbot Street to a point 26 m west of said street	2 Hours
Grosvenor Street	South	From a point 62 m west of Wellington Street to a point 23 m west of the said street	2 Hours
Grosvenor Street	South	From a point 28 m east of St. George Street to a point 54 m east of said street	2 Hours
Hastings Drive	East	From a point 170 m north of Virginia Road to a point 150 m north of said street	2 Hours
Hastings Drive	East	From a point 214 m north of Virginia Road to a point 204 m north of said street	2 Hours
Highland Heights	West	From a point 40 m south of Barons Court to a point 80 m south of said street	2 Hours
Hill Street	South	A point 26 m west of Waterloo Street to a point 19 m west of the said street	2 Hours
King Street	North	From a point 11 m east of Covent Market Place to a point 16 m east of said street	2 Hours
Main Street	South	A point 250 m east of Colonel Talbot Road to a point 258 m east of Colonel Talbot Road	
Marshall Street	South	From a point 95 m east of Adelaide Street N to a point 105 m east of said street	
Oakland Avenue	West	From a point 35 m south of Dundas Street to a point 55 m south of the said street	
Pacific Court	South	A point 120 m east of Clarke Road to a point 128 m east of Clarke Road	
Queens Avenue	North	A point 23 m west of Wellington Street to a point 15 m west of Wellington Street	2 Hours
Queens Avenue	North	From a point 50 m west of Clarence Street to a point 42 m east of Clarence Street	2 Hours

Queens Avenue	North	From 85 m east of Talbot street to 92 m east of Talbot Street	2 Hours 8:00 a.m. to 4:00 p.m. Monday to Friday 8:00 a.m. to 6:00 p.m. (Saturday)
Queens Avenue	South	From a point 45 m east of Ridout Street N to a point 36 m east of said street. On that portion which lies south of the roadway and constitutes the drive around in front of the building at 80 Dundas Street	2 Hours
Richmond Street	East	From a point 32 m north of Central Avenue to a point 25 m north of said street	2 Hours
St. James Street	North	From a point 30 m east of Wellington Street to a point 45 m east of said street	
St. James Street	North	From a point 32 m west of Talbot Street to a point 36 m west of said street	
St. James Street	South	From a point 20 m west of Richmond Street to a point 34 m west of the said street	2 Hours
Talbot Street	East	From 25 m south of York Street to 32 m south of York Street	2 Hours
Talbot Street	West	From a point 21 m north of Carling Street to a point 10 m north of said street	2 Hours
Terrence Street	South	From a point 71 m west of Egerton Street to a point 65 m west of said street	
Terrence Street	South	From a point 20 m east of Oliver Street to a point 27 m east of said street	
Wellington Street	West	From a point 90 m north of Grosvenor Street to a point 44 m north of said street	2 Hours
Wellington Street	West	From a point 53 m north of Oxford Street E to a point 34 m north of said street	
Wellington Street	East	From a point 44 m north of St. James Street to a point 23 m north of the said street	
Wellington Street	East	From a point 25 m south of Wellington Street to a point 31 m south of the said street which lies to the east of the roadway and constitutes the drive around in front of 550 Wellington Street	
Wortley Road	East	From a point 37m south of Bruce Street to a point 46 m south of Bruce Street	1 Hour

Appendix B By-law to Amend the By-law to Implement an Administrative Monetary Penalty System in London

Bill No.

By-law No. A-54 _____

A by-law to amend By-law No. A-54, as amended, being "A by-law to implement an Administrative Monetary Penalty System in London".

WHEREAS section 434.1 of the Municipal Act and Section 15.4.1 of the Building Code Act authorizes the City to require a person, subject to conditions as the municipality considers appropriate, to pay an administrative penalty if the municipality is satisfied that the person has failed to comply with a by-law of the municipality;

AND WHEREAS the Municipal Council considers it desirable to enforce and seek compliance with the designated by-laws, or portions of those by-laws, through the Administrative Monetary Penalty System;

AND WHEREAS the Municipal Council on June 25, 2019 passed By-law No. A-54, being "A by-law to implement an Administrative Monetary Penalty System in London;"

AND WHEREAS the Municipal Council deems it appropriate to amend By-law No. A-54 with respect to contraventions of designated by-laws under the Administrative Monetary Penalty System By-law;

NOW THEREFORE the Council of The Corporation of the City of London enacts as follows:

1. That Schedule "A-1" of the By-law be replaced with the new attached Schedule "A-1";
2. That Schedule "A-2" of the By-law be replaced with the new attached Schedule "A-2";
3. That the definition of "Hearing Officer" in section 1.1 of the By-law be deleted and replaced with:
"means a person who performs the functions of a Hearing Officer in accordance with Section 6 of this By-law, and pursuant to the City's Hearing Officer By-law, A.-6653-121, as amended from time to time;"
4. That the definition of "Penalty Notice Date" in section 1.1 of the By-law be deleted and replaced with:
"means the date of the contravention specified on the Penalty Notice, in accordance with section 3.3 of this By-law;"
5. That the definition of "Review by Hearing Officer and Hearing" in section 1.1 of the By-law be deleted and replaced with:
"mean the process set out in section 6 of this By-law;"
6. That the definition of "Review by Screening Officer and Screening Review" in section 1.1 of the By-law be deleted and replaced with:
"mean the process set out in section 5 of this By-law;"
7. That the definition of "Screening Decision" in section 1.1 of the By-law be deleted and replaced with:

“means a notice which contains the decision of a Screening Officer, delivered in accordance with Section 5.13 of this By-law;”

8. That the definition of "Screening Officer" in section 1.1 of the By-law be deleted and replaced with:

“means a person who performs the functions of a Screening Officer in accordance with section 5 of this By-law, appointed by the City as per Schedule “C”.”

9. This by-law shall come into force and effect on the day it is passed.

PASSED in Open Council on date.

Ed Holder
Mayor

Catharine Saunders
City Clerk

First Reading –
Second Reading –
Third Reading –

Schedule "A-1"

Designated By-laws under the Administrative Monetary Penalty System By-Law

The following by-laws are listed as Designated By-laws as defined in the AMPs By-law:

Traffic and Parking By-law	By-law (to be inserted)
Unauthorized Area Parking	By-law S-3
Idling Control By-law	By-law PH-15
Business Licensing By-law	By-law L.-131-16
Residential Rental Units Licensing By-law	By-law CP-19
Yard and Lot Maintenance By-law	By-law PW-9
Property Standards By-law	By-law CP-16
Vacant Building By-Law	By-law A-35
Pit Bull Dog Licensing By-Law	By-law PH-12
Animal Control By-law	By-law PH-3
Dog Licensing and Control By-law	By-law PH-4
Dogs Off-Leash Areas By-law	By-law PH-7
Fence By-law	By-law PS-6
Swimming Pool Fence By-law	By-law PS-6
Naming of Highways and Numbering of Buildings & Lots By-law	By-law B-1
Public Nuisance By-law	By-law PH-18
Sound By-law	By-law PW-12
Parks & Recreation By-law	By-law PR-2
Sign By-law	By-law S.-5868-183
Vehicle for Hire By-law	By-law L.-130-71
Abandoned Refrigerator, Freezer & Containers By-law	By-law PW-2
Municipal Waste & Resource Materials Collection By-law	By-law WM-12
Streets By-law	By-law S-1

Schedule "A-2"
Administrative Monetary Penalty System By-Law
Penalty Schedule for Traffic and Parking By-law, Idling Control By-law and
Unauthorized Area Parking By-law

1. For the purposes of Section 2 of this By-law, Column 3 in the following table lists the provisions in the Designated By-law identified in the Schedule, as amended.
2. Column 2 in the following table set out the short form wording to be used in a Penalty Notice for the contravention of the designated provisions listed in Column 3.
3. Column 4 in the following table set out the Administrative Penalty amount that is payable for contraventions of the designated provisions listed in Column 3.

Column 1 Item #	Column 2 Short Form Wording	Column 3 Designated Provision	Column 4 Administrative Penalty Amount
1.	Park facing wrong way	6(1)	45
2.	Stop in traffic lane	9(1)(a)	65
3.	Stop in prohibited area - signed	9(2)	65
4.	Stop on sidewalk	9(1)(b)	65
5.	Park between sidewalk and roadway	10(1)(a)	40
6.	Park on boulevard	10(1)(b)	60
7.	Park in front of driveway access	10(1)(c)	60
8.	Park in front of lane	10(1)(c)	60
9.	Stop within an intersection	10(1)(c)	60
10.	Park within 2 metres of fire hydrant	10(1)(d)	105
11.	Stop on crosswalk	10(1)(d)	60
12.	Park more than .3 metres from right hand edge of roadway	6(1)	45
13.	Park within 6 metres of crosswalk at intersection	10(1)(e)	45
14.	Park - obstruct traffic	10(1)(f)	65
15.	Park - prevent removal of previously parked vehicle	10(1)(g)	40
16.	Park prohibited - 3:00 am to 5:00 am	10(1)(h)	45
17.	Park - obstruct ramp or maneuvering area	10(1)(i)	40
18.	Park within 15 metres of signal controlled intersection	10(1)(j)	60
19.	Park - on roadway longer than 18 hours	10(1)(k)	45
20.	Park - on shoulder longer than 18 hours	10(1)(k)	45
21.	Angle park not within pavement markings	7(1)(a)	40
22.	Park - signed prohibited area	11(1)	45
23.	Angle park exceed 60 degrees	7(1)(b)	40
24.	Stop - in bus stop	12(1)	65
25.	Stop - in paratransit stop	12(3)	105
26.	Park - in taxi stand	13(1)	45

Column 1 Item #	Column 2 Short Form Wording	Column 3 Designated Provision	Column 4 Administrative Penalty Amount
27.	Stop – in taxi stand	13(1)	65
28.	Park - in a loading zone	14	45
29.	Park - Where restricted	15(1)	45
30.	Park over time limit	16(1)	35
31.	Park vehicle without valid Residential Parking Pass displayed	17(1)	40
32.	Angle park where not permitted	18	40
33.	Angle park with load extending	7(2)(a)	40
34.	Stop in rush hour route	19(a)	65
35.	Park motorcycle more than 45 degree angle	20(1)	40
36.	Park heavy truck on prohibited street	30(2)	105
37.	Park school bus not in designated School Bus Zone	32(2)	40
38.	Park school vehicle not in designated School Bus Zone	32(2)	40
39.	Park outside designated parking space in meter zone on street	43(1)	40
40.	Park more than one vehicle in parking space	44(1)	40
41.	Park in parking meter zone without depositing appropriate parking meter payment	46(1)	30
42.	Park in parking-meter zone exceeding maximum period allowable on street	46(2)	35
43.	Park exceeding maximum period allowable	49 (1)	45
44.	Angle park vehicle attached to trailer	7(2)(b)	40
45.	Park outside designated space - Metered Lot	58(1)	45
46.	Park vehicle in reserved parking space – Metered Lot	60(4)	45
47.	Park vehicle exceeding 6.1 metres in length	61	40
48.	Park outside designated space - unmetered lot	64	45
49.	Park motor vehicle over time limit - unmetered lot	65	40
50.	Park during prohibited hours - unmetered lot	66(2)	40
51.	Park vehicle exceeding 6.1 metres in length - unmetered lot	67	40
52.	Angle park obstructing traffic	7(2)(c)	60
53.	Stop in fire route	75(1)	105
54.	Park in fire route	75(2)	105
55.	Park in space designated for disabled person on street	76	380
56.	Park in space designated for disabled person off-street	80(1)	380
57.	Use a defaced or altered identifying marker	78(b)	200
58.	Use an identifying marker in the absence of the person to whom it was issued	78(c)	200
59.	Park unlicensed vehicle on highway	81	60
60.	Park unlicensed vehicle on parking space	81	60

Column 1 Item #	Column 2 Short Form Wording	Column 3 Designated Provision	Column 4 Administrative Penalty Amount
61.	Park vehicle in privately-owned parking lot exceeding maximum period allowable	82	60
62.	Park vehicle in privately-owned parking facility exceeding maximum period allowable	82	60
63.	Park vehicle in privately-owned parking lot without authorization	82(1)	60
64.	Park vehicle in privately-owned parking facility without authorization	82(1)	60
65.	Park vehicle on privately-owned land not used as parking lot or parking facility without authorization	82(2)	60
66.	Park facing wrong way on one way street	8(1)	45
67.	Park vehicle on Corporation-owned or occupied land without authorization	84(1)	45
68.	Idle Motor Vehicle for more than 2 consecutive minutes	By-law PH-15, 3.1	60
69.	Idle Transit Vehicle for more than 5 consecutive minutes	By-law PH-15, 3.3	60
70.	Park Motor Vehicle on Parking Space that does not comply with Parking Space requirements	By-law PS-112, 2.1	60
71.	Stand Motor Vehicle on Parking Space that does not comply with Parking Space requirements	By-law PS-112, 2.1	60
72.	Stop Motor Vehicle on Parking Space that does not comply with Parking Space requirements	By-law PS-112, 2.1	65
73.	Park in Unauthorized Area	By-law S-3, 2.1	60
74.	Permit the parking in Unauthorized Area	By-law S-3, 2.2	60
75.	Park motor vehicle in park in place other than authorized parking area	By-law PR 2, 3.1(7)	60
76.	Park motor vehicle in recreation area in place other than authorized parking area	By-law PR 2, 3.1(7)	60
77.	Park more than .3 metres from edge of roadway	9(2)	40
78.	Park motor vehicle in park between 10 pm and 6 am	By-law PR-2, 3.1(8)	60
79.	Park motor vehicle in recreation area between 10 pm and 6 am	By-law PR-2, 3.1(8)	60
80.	Park trailer for overnight accommodation	By-law PR-2, 4.1(3)	60
81.	Park motor vehicle in parking area between 10 pm and 6 am	By-law PR-2, 5.2(2)	60
82.	Park trailer in natural park area	By-law PR-2, 5.4(5)	70
83.	Park trailer in ESA area	By-law PR-2, 5.4(5)	70
84.	Park in parking space beyond time paid for	51(1)	35
85.	Stop in access aisle abutting accessible parking space	80(2)	380
86.	Park vehicle in electric vehicle parking space - not connected to charging station	11(3)	45
87.	Park a vehicle on a municipal parking lot without displaying the parking permit issued for that lot	60(3)	40

At the discretion of the Officer, fines may be doubled for any and all subsequent repeat offences.

Appendix C Existing Traffic and Parking By-law Amendments Policy



Traffic and Parking By-law Amendments

Policy Name: Traffic and Parking By-law Amendments

Legislative History: Enacted September 19, 2017 (By-law No. CPOL.-222-474); Amended June 26, 2018 (By-law No. CPOL.-324-315)

Last Review Date: March 8, 2019

Service Area Lead: Director - Roads and Transportation

1. Policy Statement

This policy provides direction on amendments to the Traffic and Parking By-law.

2. Definitions

Not applicable.

3. Applicability

The policy applies to the Traffic and Parking By-law.

4. The Policy

4.1. That the City Engineer (or designate) be authorized to initiate changes to all schedules in the Traffic and Parking By-law directly through the City Clerk and City Council in the form of by-law amendments in accordance with Table “A” Traffic and Parking By-law Amendments, and that staff continue to process supportive reports relating to changes to by-laws on all those matters where an awareness of public concern has been identified, or significant changes are contemplated which would normally require extensive public liaison and/or matters which involve significant expenditures in current or capital budgets.

4.2. Table “A” Traffic and Parking By-law Amendments

Item	Existing Policy, Criteria and/or Warrant	Council Approval Required
New Traffic Signals	OTM and Council approved warrant	Yes
Pedestrian Crossover Systems	Council approved warrant	No
All-way Stops (new)	Council approved warrant	No
Speed Limits	Council approved policy	No
Truck Routes	Council adopted policy	No
One-way Designations	OTM	Yes
Turn Prohibitions	OTM	No
Stop/Yield Controls	OTM	No
School Bus Loading Zone	OTM	No
On-street Parking Regulations	See Appendix "B" Below	No

OTM = Ontario Traffic Manual

*where no objections are received.

4.3. Table "B" Criteria Relating To On-Street Parking Regulations

4.3.1. No Stopping

No stopping zones will be utilized where it has been determined that the stopping of vehicles on roadways is interfering with the safe and efficient movement of traffic.

4.3.2. No Parking

No Parking zones will be utilized to provide safe and efficient traffic movement and/or adequate sight lines at intersections. The "No Parking" provisions in the By-law do permit short term stopping for the purposes of loading. The City's policies in the past have utilized 20 m No Parking zones for end zone clearance and parking has normally been banned on one side of streets with a width of less than 7.3 m.

4.3.3. Limited Parking/Metered

Limited Parking zones ranging from 15 min. to 4 hrs. in duration will be utilized where studies have indicated a need to regulate on-street parking to ensure maximum utilization and turn-over. Limited Parking zones are normally initiated through inquiries or complaints regarding all day parking and the time durations are established through parking reviews to identify the required interval of parking frequency.

4.3.4. Loading Zones

Loading Zone designations will be instituted where a review of loading practices has identified the need for such designations. Studies to determine Loading Zone requirements normally include liaison with the abutting businesses to establish business loading requirements.

4.3.5. Taxi Zones

Taxi Zones will be established pursuant to requests and subsequent to studies which identify the need for the storage of taxis to assure the proper performance of their service. The zones are normally located in curb parking areas, where parking is already permitted and hence the zone in itself does not create an obstruction to the movement of traffic.

4.3.6. Hotel or Theatre Zones

Hotel or Theatre Zones are installed adjacent to the entrances to public facilities (mainly hotels and theatres) where it is considered essential that parked vehicles not obstruct emergency evacuation of buildings etc. Zone lengths are kept to a minimum but normally will permit occupancy by no less than two vehicles.

Bill No.
2021

By-law No. CPOL.-

A by-law to repeal By-Law No. CPOL.-222-474, and related amendments thereto, being “A by-law to revoke and repeal Council policy related to Traffic By-law Amendments and replace it with a new Council policy entitled Traffic & Parking By-law Amendments”.

WHEREAS section 5(3) of the *Municipal Act, 2001*, S.O. 2001, C.25, as amended, provides that a municipal power shall be exercised by by-law;

AND WHEREAS section 9 of the *Municipal Act, 2001*, S.O. 2001, C.25, as amended, provides a municipality with the capacity, rights, powers and privileges of a natural person for the purpose of exercising its authority;

AND WHEREAS the Municipal Council of The Corporation of the City of London wishes to repeal By-law No. CPOL.-222-474, and related amendments thereto, being “A by-law to revoke and repeal Council policy related to Traffic By-law Amendments and replace it with a new Council policy entitled Traffic & Parking By-law Amendments” it being noted that a new procedure is included in By-law P.S.- _____ and in a related administrative procedure.;

NOW THEREFORE the Municipal Council of The Corporation of the City of London enacts as follows:

1. By-law No. CPOL.-222-474, and related amendments thereto, being “A by-law to revoke and repeal Council policy related to Traffic By-law Amendments and replace it with a new Council policy entitled Traffic & Parking By-law Amendments” is hereby repealed.
2. This by-law shall come into force and effect on the date it is passed.

PASSED in Open Council on December 7, 2021.

Ed Holder
Mayor

Catharine Saunders
City Clerk

First Reading – December 7, 2021
Second Reading – December 7, 2021
Third Reading – December 7, 2021

Report to Civic Works Committee

To: Chair and Members
Civic Works Committee

From: Kelly Scherr, P.Eng., MBA, FEC
Deputy City Manager, Environment and Infrastructure

Subject: RFT 21-101 Springbank Reservoirs Cells 1 and 2 Chlorination
Modifications – Irregular Result

Date: November 23, 2021

Recommendation

That, on the recommendation of the Deputy City Manager, Environment and Infrastructure, the following actions **BE TAKEN** with respect to the Springbank Reservoir Cells 1 and 2 Chlorination Modifications:

- (a) The proposal submitted by Straightline Group Incorporated, 3030 Balmoral Ave, Burlington, Ontario, L7N 1E2, in the amount of \$305,000.00, including contingency (\$30,000), excluding H.S.T, **BE AWARDED** in accordance with Section 19.4 (b) and (c) and 8.10 b) of the City of London's Procurement of Goods and Services Policy;
- (c) the Civic Administration **BE AUTHORIZED** to undertake all the administrative acts that are necessary in connection with this project; and
- (d) the Mayor and City Clerk **BE AUTHORIZED** to execute any contract or other documents, if required, to give effect to these recommendations.

Executive Summary

Purpose

The purpose of this report is to recommend the award of the Springbank Reservoirs Cells 1 and 2 Chlorination Modifications project to Straightline Group Incorporated.

Context

The chlorination systems at the Springbank Reservoirs are critical to disinfect the drinking water of contaminants before being distributed to the public. There are two chlorination dosing systems for the Springbank Reservoirs. The first is located on a shared pipe where the water enters and leaves Springbank Reservoirs Cells 1 and 2. The second is located on a shared pipe where the water enters and leaves Springbank Reservoir Cell 3. Treating the water as it enters a reservoir is preferred as it reduces the risk of over-chlorinating the water. Chlorinating the water as it leaves the reservoir requires careful monitoring by Water Operations operators to ensure over chlorination of the water does not occur. The risk of over-chlorination can be greatly reduced if the water is chlorinated as water enters the reservoir. The purpose of this project is to install a chlorination system for water entering Springbank Reservoirs Cells 1 and 2 to reduce the future risk of over-chlorination and reduce the operational complexity of operating the system.

Linkage to the Corporate Strategic Plan

This recommendation supports the following 2019-2023 Strategic Plan areas of focus:

- Leading in Public Service:
 - Trusted, open, and accountable in service of our community;
 - Exceptional and valued customer service; and
 - Leader in public service as an employer, a steward of public funds, and an innovator of service.
- Building a Sustainable City:

- London's infrastructure is built, maintained, and operated to meet the long-term needs of our community.

Analysis

1.0 Background Information

1.1 Previous Reports Related to this Matter

- None

2.0 Discussion and Considerations

2.1 Project Description

The construction of the Springbank Reservoirs Cells 1 and 2 Chlorination Modifications includes:

- New additional water sampling location and chlorine analyzer
- New chlorine injector and booster pump system
- New process piping
- Valve chamber modifications
- Site restoration

GM Blue Plan will carry out the Contract Administration tasks to ensure the construction is implemented as intended. GM Blue Plan designed this project and also designed and administered a similar project to install chlorination equipment for water entering Springbank Reservoir Cell 3.

2.3 Procurement Process

This project was tendered and closed on October 13, 2021 with Straightline Group Limited submitting the only bid. Per Section 19.4 (b) and (c) of the Procurement of Goods and Services Policy, City staff opened and evaluated the single submission. The bid of \$305,000.00 (excluding HST) submitted was over the pre-tender cost estimate of \$250,000.00 (excluding HST). Discrepancies in the costs may be attributed to the ongoing material pricing fluctuations and supply chain issues due to COVID-19 pandemic as well as the expedited scheduling requirements due to upcoming capital works projects scheduled at the facility. There is sufficient budget available for this work at the bid price submitted.

Per Section 19.4 of the Procurement of Goods and Services Policy, the bid submission was reviewed by an evaluation team from Water Engineering and Water Operations, with the assistance of the Purchasing and Supply Division. It was found that the bid submitted by Straightline Group Limited meets all terms, conditions, specifications, and requirements. Straightline Group Limited has the experience to fulfil the expectations as set out in this project and within the allotted budget for this project, and have successfully completed projects of similar nature for the City of London. As per Section 8.10 b), if the specifications of a competitive bid cannot be met by two (2) or more suppliers; Committee and City Council must approval the award of a competitive bid greater than \$100,000. There are sufficient funds in the Operating Budget for this operational improvement.

3.0 Financial Impact/Considerations

3.1 Contractor Services

Straightline Group Limited submitted a proposal for \$305,000.00, including \$30,000.00 contingency, excluding H.S.T.

There is sufficient money in the budget account to fund the project. Overall, their proposal met all the key project requirements, and their staff are qualified to undertake the required services.

In accordance with Section 19.4 b) and c) and 8.10 b) of the City of London's Procurement of Goods and Services Policy, civic administration is recommending that Straightline Group Incorporated be awarded a contract to carry out the Springbank Reservoir Cells 1 and 2 Chlorination Modifications.

Conclusion

This project will modify the chlorination process for Springbank Reservoirs Cells 1 and 2 so that chlorine is added as the water going into the reservoir. Completing these modifications will increase operational ease and reduce the risk of over-chlorinating. Awarding the 2021 Springbank Reservoir Cells 1 and 2 Chlorination Modification project to Straightline Group Limited will allow the project objectives to be met within the available budget and schedule.

Prepared by: Aaron Rozentals, P.Eng., GDPA
Division Manager, Water Engineering

Submitted by: Scott Mathers, MPA, P.Eng.
Director, Water, Wastewater and Stormwater

Recommended by: Kelly Scherr, P. Eng., MBA, FEC
Deputy City Manager, Environment and Infrastructure

cc: Stephen Romano – Environmental Services Engineer, Water Engineering
John Freeman – Manager, Purchasing & Supply
Aimal Shinwari – Procurement Officer, Purchasing & Supply
Gary McDonald – Budget Analyst, Finance & Corporate Services
John Simon – Division Manager, Water Operations
Alan Dunbar - Manager, Financial Planning & Policy
Jason Davies - Manager, Financial Planning & Policy
Matthew Hartfiel – Project Engineer, GM BluePlan Engineering Limited

Report to Civic Works Committee

To: Chair and Members
Civic Works Committee

From: Scott Mathers, MPA, P.Eng.
Director, Water, Wastewater, and Stormwater

Subject: Revised Joint Occupancy and Use Agreement for the Elgin-Middlesex Pumping Station

Date: November 23, 2021

Recommendation

That, on the recommendation of the Director, Water, Wastewater and Stormwater, the following actions **BE TAKEN** with respect to a revised Joint Occupancy and Use Agreement between Partner Municipalities and the Elgin Area Primary Water Supply System with respect to the Elgin-Middlesex Pumping Station:

- (a) the attached proposed By-law (Appendix 'A') **BE INTRODUCED** at the Municipal Council Meeting of December 7, 2021, to approve a revised Joint Occupancy and Use Agreement between the Corporation of the City of London, the Elgin Area Primary Water Supply System, the Aylmer Area Secondary Water Supply System, and the St. Thomas Secondary Water Supply System with respect to the Elgin-Middlesex Pumping Station;
- (b) the Mayor and City Clerk **BE AUTHORIZED** to execute the Agreement, substantially in the form attached to this by-law, and satisfactory to the City Solicitor, and all documents required to fulfill its conditions; and,
- (c) the Civic Administration **BE AUTHORIZED** to undertake all the administrative acts that are necessary in connection with this Agreement.

It **BEING NOTED** that the Boards of Management for the Elgin Area Primary Water Supply System and both Secondary Water Supply Systems are concurrently undertaking similar actions to enter into this Joint Occupancy and Use Agreement.

Executive Summary

Purpose

The purpose of this report is to approve and execute a revised version of the Joint Occupancy and Use Agreement for the Elgin-Middlesex Pumping Station that was approved by Council on October 27, 2020, but not executed.

Context

The Elgin-Middlesex Pumping Station and Reservoir facility (EMPS) is located at 490 South Edgeware Road, St. Thomas. The Elgin Area Primary Water Supply System pumps treated water from the Lake Erie Treatment Facility into a reservoir at the EMPS. The pumping station draws water from this reservoir for distribution to the three receiving municipalities. There are eight pumps within EMPS; three pumps provide water solely to London, three pumps provide water to the St. Thomas Secondary Water Supply System, and two pumps provide water to the Aylmer Area Secondary Water Supply System. The Ontario Clean Water Agency is the contracted operator for EMPS.

Linkage to the Corporate Strategic Plan

The following report supports the 2019–2023 Strategic Plan through the strategic focus area of Leading in Public Service, by demonstrating leadership and accountability in the management and provision of quality programs and services.

Analysis

1.0 Background Information

1.1 Previous Reports Related to this Matter

- “Services Agreement between Partner Municipalities and the Ontario Clean Water Agency for Contracted Operations at the Elgin-Middlesex Pumping Station”, Civic Works Committee, May 24, 2017, Agenda item #2.
- “Joint Occupancy and Use Agreement Elgin-Middlesex Pumping Station”, Civic Works Committee, October 20, 2020, Agenda item #2.6.

2.0 Discussion and Considerations

2.1 Joint Occupancy and Use Agreement

On October 27, 2020, a by-law was passed in London City Council to approve a Joint Occupancy and Use Agreement between the Corporation of the City of London, the Elgin Area Primary Water Supply System (EAPWSS), the Aylmer Area Secondary Water Supply System, and the St. Thomas Secondary Water Supply System with respect to the Elgin-Middlesex Pumping Station (EMPS).

The agreement defined the ownership of the various facility components, and clarified issues related to operations and maintenance.

Subsequent discussions between the parties to the agreement delayed its execution, and have resulted in minor revisions as follows:

- Effective date changed to January 1, 2022,
- Acknowledgement that the suction header within the building is owned by the EAPWSS, up to and including the first isolation valve prior to the pumps owned by St. Thomas Secondary, Aylmer Secondary, or London,
- Update of reference drawings, and
- Addition of an estimate of gross occupancy of the suction header within the building, with corresponding changes to the occupancy by London, St. Thomas Secondary, and Aylmer Secondary.

The revised Joint Occupancy and Use Agreement for the EMPS, is attached as Appendix ‘B’.

Conclusion

The Joint Occupancy and Use Agreement for the Elgin-Middlesex Pumping Station that was approved by Council on October 27, 2020, has been updated to include revisions agreeable to all affected parties, and is attached as Appendix ‘B’.

This agreement will ensure the continued harmonious relationship between the owners of the EMPS, and provide clear delineation of ownership and operational responsibilities, which is particularly important for regulatory purposes and annual Ministry inspections.

Prepared by: John Simon, P.Eng.
Division Manager, Water Operations

Submitted by: Scott Mathers, MPA, P.Eng.
Director, Water, Wastewater and Stormwater

Recommended by: Kelly Scherr, P. Eng., MBA, FEC
Deputy City Manager, Environment and Infrastructure

cc: Lynne Livingstone – City Manager
Andrew Henry – Director – Regional Water Supply
Matt Sweetland – Aylmer Secondary Water Supply System
Justin Lawrence – St. Thomas Secondary Water Supply System
Dan Huggins – Water Quality Manager, Water Operations
Aaron Rozentals – Division Manager, Water Engineering
Blair Tully – Ontario Clean Water Agency, General Manager Huron and Elgin

Appendix 'A' - By-law to approve a Joint Occupancy and Use Agreement between the Corporation of the City of London, the Elgin Area Primary Water Supply System, the Aylmer Area Secondary Water Supply System, and the St. Thomas Secondary Water Supply System with respect to the Elgin-Middlesex Pumping Station.

Appendix 'B' – Joint Occupancy and Use Agreement, Elgin–Middlesex Pumping Station

APPENDIX 'A'

Bill No.
2021

By-law No. - _____

A By-law to approve a Joint Occupancy and Use Agreement between the Corporation of the City of London, the Elgin Area Primary Water Supply System, the Aylmer Area Secondary Water Supply System, and the St. Thomas Secondary Water Supply System with respect to the Elgin-Middlesex Pumping Station.

WHEREAS section 5(3) of the *Municipal Act, 2001* S.O. 2001, c.25, as amended, provides that a municipal power shall be exercised by by-law;

AND WHEREAS section 9 of the *Municipal Act, 2001* provides that a municipality has the capacity, rights, powers and privileges of a natural person for the purpose of exercising its authority under this or any other Act;

AND WHEREAS it is deemed expedient for The Corporation of the City of London (the "City") to enter into a Joint Occupancy and Use Agreement between the Corporation of the City of London, the Elgin Area Primary Water Supply System, the Aylmer Area Secondary Water Supply System, and the St. Thomas Secondary Water Supply System with respect to the Elgin-Middlesex Pumping Station (the "Agreement");

AND WHEREAS it is appropriate to authorize the Mayor and City Clerk to execute the Agreement on behalf of the City;

NOW THEREFORE the Municipal Council of The Corporation of the City of London enacts as follows:

1. The Agreement attached as Schedule "1" to this By-law, between The Corporation of the City of London, the Elgin Area Primary Water Supply System, the Aylmer Area Secondary Water Supply System, and the St. Thomas Secondary Water Supply System with respect to the joint ownership and occupancy of the Elgin-Middlesex Pumping Station is hereby AUTHORIZED AND APPROVED.
2. The Mayor and City Clerk BE AUTHORIZED to execute the Agreement, substantially in the form attached to this by-law, and satisfactory to the City Solicitor, and all documents required to fulfill its conditions.
3. This by-law shall come into force and effect on the day it is passed.

PASSED in Open Council December 7, 2021

Ed Holder
Mayor

Catharine Saunders
City Clerk

First reading – December 7, 2021
Second reading – December 7, 2021
Third reading – December 7, 2021

Joint Occupancy and Use Agreement Elgin – Middlesex Pumping Station

THIS AGREEMENT made in quadruplicate the _____ day of _____, 2021

BETWEEN:

THE CORPORATION OF THE CITY OF LONDON
(herein after referred to as "**London**")

AND

THE ST. THOMAS AREA SECONDARY WATER SUPPLY SYSTEM
(herein after referred to as "**St. Thomas**")

AND

THE AYLMER AREA SECONDARY WATER SUPPLY SYSTEM
(herein after referred to as "**Aylmer**")

AND

THE ELGIN AREA PRIMARY WATER SUPPLY SYSTEM
(herein after referred to as "**Elgin**")

(herein after collectively referred to as the "**Parties**")

WHEREAS Elgin owns the property municipally known as 490 South Edgeware Road in the Municipality of Central Elgin (the "**Property**") at which Elgin owns, operates and maintains a terminal reservoir and associated appurtenances of Elgin.

AND WHEREAS Elgin owns and maintains a building on the Property known as the Elgin-Middlesex Pumping Station (the "**EMPS**") that is jointly occupied by London, Aylmer and St. Thomas.

AND WHEREAS London, Aylmer, and St. Thomas jointly occupy the **EMPS** for their operation of pumping stations and associated equipment and appurtenances.

AND WHEREAS Elgin, London, Aylmer, and St. Thomas wish to enter into an Agreement related to the joint occupancy of London, Aylmer, and St. Thomas of the EMPS.

NOW THEREFORE IN CONSIDERATION OF the mutual covenants contained in this Agreement and other good and valuable consideration, the receipt and sufficiency of which is hereby irrevocably acknowledged, the parties agree as follows:

Article 1. INTERPRETATION

Section 1.1 Purpose and Affect

Elgin, London, St. Thomas and Aylmer agree that the scope of this agreement is limited to the occupancy and use of the Property, the Facility and the EMPS, and excludes the provision of operating services by a contracted operating authority, or the operation of water works by any of the Parties.

Section 1.2 Definitions

“Annual Rate” means the cost per square metre of occupancy charged to each of London, Aylmer, and St. Thomas for their respective occupancy of the Elgin-Middlesex Pumping Station.

“Aylmer” means the Aylmer Area Secondary Water Supply System, supplying water to the Township of Malahide, The Municipality of Central Elgin, and the Town of Aylmer

“Business Day” means a day other than any holiday as defined in the Interpretation Act (Ontario) and Boxing Day.

“CMMS” means the Computerized Maintenance Management System owned and utilized by Elgin, and having given authorization for the use of the CMMS for the purposes of tracking work and activities undertaken for the benefit of the EMPS at no cost or liability to Elgin.

“Elgin” means the Elgin Area Primary Water Supply System

“EMPS” means the building which contain the pumps and associated equipment of London, Aylmer, and St. Thomas. For clarity, this includes the original pumping station building constructed in about 1967 and the building addition constructed in 1996 and the associated building services, but excludes the Surge Control Building owned by London and the Storage Building jointly owned by Aylmer and St. Thomas.

“Facility” means the EMPS building, the Surge Control Building owned by London, the Storage Building jointly owned by Aylmer and St. Thomas, the meter chamber owned by St. Thomas, and any building-related services including the sanitary septic system, the HVAC system, and the electrical system.

“London” means the Corporation of the City of London

“Property” means the property owned by Elgin located in the Municipality of Central Elgin, municipally known as 490 South Edgeware Road.

“RWS” means the Regional Water Supply Division of the City of London, seconded to report to and administer Elgin on behalf of the Board of Management for the Elgin Area Primary Water Supply System.

Joint Use and Occupancy Agreement
Elgin – Middlesex Pumping Station

- “SCADA” means the Supervisory Control and Data Acquisition System. Elgin has authorized the routing of control code from the Aylmer SCADA at the EMPS, the London SCADA at EMPS, and St. Thomas SCADA at EMPS for the purposes and benefit of remote operation of the EMPS from Elgin’s water treatment plant at no cost or liability to Elgin.
- “St. Thomas” means the St. Thomas Secondary Water Supply System, supplying water to the city of St. Thomas, the Municipality of Central Elgin, the Township of Southwold, and the Municipality of Dutton Dunwich.
- "Uncontrollable Circumstance" means any event or condition which materially alters the rights and obligations of the Parties under this Agreement, or the management, operation or maintenance of the Facility, or the EMPS, which is beyond the reasonable control of or could not reasonably be anticipated by the Party relying thereon as justification for a delay in or non-performance of any obligation of such Party pursuant to this Agreement and shall include but not be limited to:
- i. an act of God, landslide, lightning, earthquake, hurricane, flood, tornado or other natural disaster, fire, explosion, acts of public enemy, terrorism, war, blockade, sabotage, insurrection, riot or public disturbance;
 - ii. an order of any court, administrative or governmental agency of competent jurisdiction which has not been made as a result directly or indirectly of the actions or inaction of Elgin, London, St. Thomas, and/or Aylmer. This specific provision shall be construed strictly against the Party seeking to so rely to excuse non-performance or delay;
 - iii. a Change of Laws. This specific provision be construed strictly against the Party seeking to so rely to excuse non-performance or delay;
 - iv. loss or inability to obtain service from a utility;
 - v. provided, however, that a failure by a Party to perform its obligations under this Agreement arising from or related to such Party's insufficient cash flow or its economic or financial condition generally, shall not constitute an Uncontrollable Circumstance

Section 1.3 Term, Amendment and Termination

The Parties agree that this agreement has an effective date of January 1, 2022 and, subject to amendment or termination in accordance with this Section, this Agreement shall continue indefinitely.

This Agreement may be amended from time to time by mutual agreement of the Parties. No amendments to this Agreement shall be effective unless in writing and signed by all Parties to this Agreement.

Any Party shall have the right to terminate this Agreement. The terminating Party shall provide twelve (12) months written Notice of Termination to the Parties pursuant to [Section 9.9](#) of this Agreement.

Section 1.4 Identification of Sole Ownership – Elgin

The Parties acknowledge that Elgin is the sole owner of the Property, the two cells of the reservoir on the Property, the valve house on the Property, the swab-catch and settling pond on the Property, the overflow and drain from the reservoir, the site drainage and runoff, the associated piping and appurtenances associated with the transmission pipeline to the Property, and the EMPS and associated building-related services on the Property but excluding the pumps and related equipment owned and operated by London, Aylmer, and St. Thomas.

In addition, the Parties acknowledge that Elgin owns:

- the water meter on the discharge piping after the pumps at the Facility that is associated with St. Thomas;
- the water meter on the discharge piping after the pumps at the Facility that is associated with Aylmer;
- the water meter on the discharge piping after the surge tanks in the Surge Control Building that is associated with London;
- the discharge piping from the reservoir outlet and the suction header up to and including the first isolation valve on the suction header within the EMPS;
- The driveway, perimeter fence, and landscaping of the Property;
- The 25m (approximate) communications tower;
- The electrical substation supplying power to the Facility;
- The EMPS building-related services including septic system, HVAC, overhead crane, and exterior lighting

The Parties further acknowledge that Elgin does not own, in whole or in part, and has no obligations, except where specifically identified within this Agreement, with respect to assets identified as solely or jointly owned by London, St. Thomas or Aylmer, including but not limited to the Surge Control Building and related assets owned by London, and the Storage Building jointly owned by Aylmer and St. Thomas that was previously used for the storage of diesel fuel for the backup generator.

For greater clarity, the assets on the Property which are owned by Elgin are identified in [Schedule A](#) of this Agreement.

Section 1.5 Identification of Sole Ownership – London

The Parties acknowledge that London is the sole owner of the pumps generally referred to as #4, #5, and #6, including their associated electrical systems, controls and appurtenances, the transmission pipeline from the discharge header of London's pumps in the EMPS to London's water distribution system, and the Surge Control Building including all equipment within the building, except the water meter owned by Elgin.

For greater clarity, the assets on the Property which are owned by London are identified in [Schedule A](#) of this Agreement, and the assets within the Facility which are owned by London are identified in [Schedule B](#) of this Agreement.

Section 1.6 Identification of Sole Ownership – St. Thomas

The Parties acknowledge that St. Thomas is the sole owner of the pumps generally referred to as #1, #2, and #3, including their associated electrical systems, controls and appurtenances, and the transmission pipeline from the discharge header of St. Thomas' pumps in the EMPS to St. Thomas's water transmission system, except the water meter owned by Elgin.

For greater clarity, the assets on the Property which are owned by St. Thomas are identified in [Schedule A](#) of this Agreement, and the assets within the EMPS which are owned by St. Thomas are identified in [Schedule B](#) of this Agreement.

Section 1.7 Identification of Sole Ownership – Aylmer

The Parties acknowledge that Aylmer is the sole owner of the pumps generally referred to as #7, and #8, including their associated controls and appurtenances, and the transmission pipeline from the EMPS to Aylmer's water transmission system, except the water meter owned by Elgin.

For greater clarity, the assets on the Property which are owned by Aylmer are identified in [Schedule A](#) of this Agreement, and the assets within the EMPS which are owned by Aylmer are identified in [Schedule B](#) of this Agreement.

Section 1.8 Identification of Joint Ownership

1. Rechlorination System

The Parties acknowledge that Aylmer and St. Thomas jointly own a rechlorination system within the EMPS, including associated electrical systems, controls and appurtenances, which benefit Aylmer and St. Thomas.

2. Backup Generator

The Parties acknowledge that Aylmer and St. Thomas jointly own a backup generator within the EMPS, including associated electrical systems, controls, fuel storage tank, and appurtenances, which benefit Aylmer and St. Thomas.

3. Diesel Fuel Storage Tank

The Parties acknowledge that Aylmer and St. Thomas jointly own an above-ground diesel fuel storage tank located outside the EMPS for the Backup Generator, which benefit Aylmer and St. Thomas.

4. Storage Building

The Parties acknowledge that Aylmer and St. Thomas jointly own the building which formerly contained an above-ground fuel storage tank. The fuel storage tank was previously decommissioned and removed by Aylmer and St. Thomas, and the fuel tank replaced with an above-ground storage tank located exterior to the EMPS. The building is currently used for storage of materials and equipment associated with Aylmer and/or St. Thomas.

For greater clarity, the assets on the Property which are jointly owned by London, St. Thomas and/or Aylmer are identified in [Schedule A](#) of this Agreement, and the assets within the Facility which are jointly owned by London, St. Thomas, and/or Aylmer are identified in [Schedule B](#) of this Agreement.

Article 2. Operation and Maintenance of the Terminal Reservoir and Property

Section 2.1 Site Security

London, Aylmer, and St. Thomas acknowledge and agree that the Property, the Facility, and the EMPS (as applicable) will be secured by Elgin's master key and/or access control system. Monitoring of the site security, including any existing door-switches and motion sensors, will be undertaken by Elgin.

Elgin agrees to allow unrestricted access by London, Aylmer, and St. Thomas to the Facility and the EMPS, including the Operating Authority of London, Aylmer, and St. Thomas, subject to reasonable security protocols implemented by Elgin.

The Parties agree that unrestricted access is not granted to London, Aylmer, and St. Thomas to the two cells of the reservoir on the Property, the valve house on the Property, the swab-catch and settling pond on the Property, the overflow and drain from the reservoir, the associated piping and appurtenances associated with the transmission pipeline to the Property.

Section 2.2 Property Maintenance

Further to [Section 1.4](#), Elgin is responsible for maintaining the Property including snow removal, pavement maintenance, perimeter fencing, grass cutting and landscaping.

Section 2.3 Property Taxes

Elgin is responsible for paying Property Taxes, or payments in lieu of taxes, to the municipality with respect to the Property and Facility.

Article 3. Operation and Maintenance of the Elgin-Middlesex Pumping Station and the Facility

Section 3.1 Maintenance and Repair of the EMPS Building and Building-Related Assets

Elgin shall be responsible for the maintenance and repair of the EMPS building and building-related assets, including the building HVAC, exterior building lighting, septic system, and electrical substation and excluding the motor control centres and related electrical systems associated with London, Aylmer and St. Thomas.

Section 3.2 Maintenance and Repair of Pumps and Associated Equipment

Notwithstanding [Section 2.1](#), London, Aylmer, and St. Thomas shall each be responsible for maintaining and repairing all assets related to their respective pumps and associated equipment.

Section 3.3 Maintenance and Repair of Jointly Owned Assets

Prior to undertaking the maintenance or repair of jointly owned assets, the joint owners of the asset shall agree in writing to the apportionment of all related costs associated with the repair. [Schedule C](#) of this Agreement may be used as a guide with regard to the apportionment of costs.

Section 3.4 Supervisory Control and Data Acquisition

London, Aylmer, and St. Thomas are each responsible for their respective SCADA systems, including but not limited to the programmable logic controllers (PLC) and human-machine interface (HMI), or other similar control-related equipment, at the EMPS.

If London, Aylmer, and St. Thomas use the same operating authority for the operation of the EMPS that is used by Elgin, Elgin hereby consents to allowing the remote operation of the EMPS to be routed through Elgin's SCADA system and remotely controlled at the Elgin water treatment plant. London, Aylmer and St. Thomas further agree that any routed controls through Elgin's SCADA system shall comply with the network security requirements of Elgin, and any cost associated with adding, maintaining, modifying, or deleting the control routing and associated programming will be at the cost of London, Aylmer, and St. Thomas.

Section 3.5 Computerized Maintenance Management System

If London, Aylmer, and St. Thomas use the same operating authority for the operation of the EMPS that is used by Elgin, Elgin hereby consents to allowing the use of Elgin's CMMS for managing and maintaining the work records associated with the EMPS. The utilization of Elgin's CMMS will be at no cost to London, Aylmer, and St. Thomas.

Notwithstanding the forgoing, any cost associated with the addition of assets, modification of asset data or work schedule, or exportation of data related to assets owned or jointly owned by London, Aylmer and/or St. Thomas, including costs associated with licencing and using Elgin's CMMS, shall be at the cost of London, Aylmer, and St. Thomas.

Section 3.6 Coordination of Operating Authority

London, Aylmer, St. Thomas, and Elgin agree to coordinate the activities of the respective operating authorities for work undertaken at the EMPS, the Facility, and the Property.

Section 3.7 Payment of Operating Expenses

London, Aylmer, and St. Thomas authorize and delegate to the RWS the authority to approve, pay, and recover the regular, reoccurring operational costs incurred with respect to the operation of the EMPS. For further clarity, RWS shall undertake payment of the following regular reoccurring operating expenses on behalf of London, Aylmer, and St. Thomas:

- If the operating authority used by London, Aylmer, and St. Thomas is the same as the operating authority of Elgin, the monthly Service Fee from the operating authority for the operation of the EMPS and the Facility on behalf of London, Aylmer, and St. Thomas
- Electricity
- Natural Gas

All other fees and charges will be paid by London, Aylmer and/or St. Thomas for materials, services and supplies related to the Facility and the EMPS.

Joint Use and Occupancy Agreement Elgin – Middlesex Pumping Station

In lieu of Elgin paying and providing other services under this Agreement, London, Aylmer, and St. Thomas agree that Elgin will not be allocated costs associated with electricity. London, Aylmer and St. Thomas are not obligated to pay for other operating expenses associated with the remainder of the Property and Facility, including but not limited to property maintenance and payment of property taxes.

Section 3.8 Allocation of Operating Expenses

On a monthly basis, RWS will invoice to London, Aylmer, and St. Thomas for the regular reoccurring operational expenses paid by RWS on behalf of London, Aylmer, and St. Thomas as authorized in [Section 3.7](#). The regular reoccurring operational expenses shall be apportioned to each of London, Aylmer, and St. Thomas proportionate to the respective occupancy and/or material utilization.

For greater clarity, the allocation of common operating expenditures which have been authorized for payment are outlined in [Schedule C](#) of this Agreement.

Section 3.9 Payment for Occupancy

1. Annual Rate Charged for Occupancy

On or before January 1, 2022 and by January 1st every 5 years thereafter, Elgin will notify each of London, Aylmer, and St. Thomas the Annual Rate charged to each of London, Aylmer and St. Thomas for their respective occupancy of the EMPS.

2. Dedicated Reserve Fund

Revenue from the Annual Rate charged to each of London, Aylmer, and St. Thomas will be placed in a dedicated Reserve Fund which will be used as a source of finance for maintenance, repairs and the renewal of the EMPS building and building-related assets. The dedicated Reserve Fund shall not be used for any other purpose than the maintenance, repair and renewal of the EMPS building and building-related assets, which may include principle and interest payments for debentures and/or intra-Fund loans issued for this purpose.

3. Asset Management Plan

Starting in 2020 and every five-years thereafter, Elgin will update the Asset Management Plan which will form the basis of establishing the long-term financial requirements for the maintenance, repairs and renewal of the EMPS building and building-related assets. The Annual Rate set by Elgin shall be sufficient to ensure the long-term financial requirements necessary are available in the dedicated Reserve Fund for the EMPS.

Article 4. Undertaking Repairs and Capital Investments

Section 4.1 Repairs to Sole-Owned Assets

Where a Party is the sole owner or has the sole care and control of an asset, that respective Party is responsible for any Repair of any asset beyond that which may be included in a service agreement with a contracted operating authority, including the cost of the Repair. That Party is responsible for the coordination of the operating authority and any contractor utilized for the Repair, with the activities undertaken by the other Parties.

Section 4.2 Repairs to Jointly Owned Assets

Where an asset is jointly owned, the Parties which jointly own the asset are collectively responsible for any Repair of the jointly owned asset, beyond that which may be included in a service agreement with a contracted operating authority. The Parties which jointly owned the asset are collectively responsible for the coordination of the operating authority and any contractor utilized for the Repair, with the activities undertaken by the other Parties.

Section 4.3 Capital Improvements

The Parties are separately entitled to undertake capital improvements at the Facility, including the replacement of existing assets or the construction and installation of new assets, subject to [Section 7.1](#) and [Section 7.2](#) of this agreement. The capital improvement is the sole responsibility of the Party, including but not limited to financing, project management, project coordination with other Parties, permits and approvals.

If a capital improvement will be jointly owned by two or more of the Parties, the Parties must agree in writing, prior to undertaking the project, the allocation of the anticipated costs.

The Parties are not entitled to remove, replace, alter, or otherwise modify any asset to which they are not the sole owner without the express written permission of the asset's owner or joint owners.

Article 5. Representations, Warrantees and Covenants

Section 5.1 Representations, Warrantees and Covenants of Elgin

1. Authority to Contract.

Elgin warrants that it has the power and authority to enter into and carry out all of its obligations under this Agreement.

2. Provision of Information.

Elgin shall use reasonable care to prepare and supply to St. Thomas, London, and/or Aylmer, for the benefit of itself or themselves of any report or information required hereunder.

3. Skilled Personnel.

Elgin represents and warrants to St. Thomas, London, and Aylmer that they have, and any employee or other person that they may retain to help perform services hereunder, will have all necessary skills, training and qualifications to provide services in accordance with the provisions of this Agreement and applicable law.

4. Construction and Maintenance.

Elgin covenants and agrees to construct, repair, maintain, and keep in a good state of repair and in accordance with any good engineering practice and applicable law, certificates of approval, licence and/or permits, all equipment and water works that belong to or are under the care and control of Elgin at the Facility and on the Property.

5. *Access.*

Elgin covenants and agrees to allow unrestricted access to London, Aylmer, and St. Thomas to the Property and the Facility in accordance with [Section 2.1](#) of this Agreement.

Section 5.2 Representations, Warrantees and Covenants of London

1. *Authority to Contract.*

London warrants that it has the power and authority to enter into and carry out all of its obligations under this Agreement.

2. *Provision of Information.*

London shall use reasonable care to prepare and supply to Elgin, Aylmer, and/or St. Thomas, for the benefit of itself or themselves of any report or information required hereunder.

3. *Skilled Personnel.*

London represents and warrants to Elgin, Aylmer, and St. Thomas that they have, and any employee or other person that they may retain to help perform services hereunder, will have all necessary skills, training and qualifications to provide services in accordance with the provisions of this Agreement and applicable law.

4. *Construction and Maintenance.*

London covenants and agrees to construct, repair, maintain, and keep in a good state of repair and in accordance with any good engineering practice and applicable law, certificates of approval, licence and/or permits, all equipment and water works that belong to or are under the care and control of London at the Facility.

5. *Use of the Property.*

London covenants and agrees to not utilize the Property without the express written permission of Elgin, except where permitted to by this Agreement.

Section 5.3 Representations, Warrantees and Covenants of Aylmer

1. *Authority to Contract.*

Aylmer warrants that it has the power and authority to enter into and carry out all of its obligations under this Agreement.

2. *Provision of Information.*

Aylmer shall use reasonable care to prepare and supply to Elgin, London, and/or St. Thomas, for the benefit of itself or themselves of any report or information required hereunder.

3. *Skilled Personnel.*

Aylmer represents and warrants to Elgin, London, and St. Thomas that they have, and any employee or other person that they may retain to help perform services hereunder, will have all necessary skills, training and qualifications to provide services in accordance with the provisions of this Agreement and applicable law.

**Joint Use and Occupancy Agreement
Elgin – Middlesex Pumping Station**

4. Construction and Maintenance.

Aylmer covenants and agrees to construct, repair, maintain, and keep in a good state of repair and in accordance with any good engineering practice and applicable law, certificates of approval, licence and/or permits, all equipment and water works that belong to or are under the care and control of Aylmer at the Facility.

5. Use of the Property.

Aylmer covenants and agrees to not utilize the Property without the express written permission of Elgin, except where permitted to by this Agreement.

Section 5.4 Representations, Warranties and Covenants of St. Thomas

1. Authority to Contract.

St. Thomas warrants that it has the power and authority to enter into and carry out all of its obligations under this Agreement.

2. Provision of Information.

St. Thomas shall use reasonable care to prepare and supply to Elgin, London, and/or Aylmer, for the benefit of itself or themselves of any report or information required hereunder.

3. Skilled Personnel.

St. Thomas represents and warrants to Elgin, London, and Aylmer that they have, and any employee or other person that they may retain to help perform services hereunder, will have all necessary skills, training and qualifications to provide services in accordance with the provisions of this Agreement and applicable law.

4. Construction and Maintenance.

St. Thomas covenants and agrees to construct, repair, maintain, and keep in a good state of repair and in accordance with any good engineering practice and applicable law, certificates of approval, licence and/or permits, all equipment and water works that belong to or are under the care and control of St. Thomas at the Facility.

5. Use of the Property.

St. Thomas covenants and agrees to not utilize the Property without the express written permission of Elgin, except where permitted to by this Agreement.

Article 6. Liability, Indemnity, and Insurance

Section 6.1 Indemnification of London, Aylmer, and St. Thomas by Elgin

Elgin shall indemnify and hold London, Aylmer, and St. Thomas, their employees, officers, directors, agents and representatives harmless from and against all liability for all damages of any nature whatsoever, including any bodily injury or personal damage claim and any damage to or loss of use or loss of any personal or real property, which is caused by or directly attributable to the negligent or wrongful act of Elgin, its employees, officers, directors, agents and representatives for which it may be responsible in the performance or purported performance of its obligations hereunder, but only to the extent and in proportion to the negligence or fault of Elgin.

Section 6.2 Indemnification of Elgin, Aylmer, and St. Thomas by London

London shall indemnify and hold Elgin, Aylmer and St. Thomas, their employees, officers, directors, agents and representatives harmless from and against all liability for all damages of any nature whatsoever, including any bodily injury or personal damage claim and any damage to or loss of use or loss of any personal or real property, which is caused by or directly attributable to the negligent or wrongful act of London, its employees, officers, directors, agents and representatives for which it may be responsible in the performance or purported performance of its obligations hereunder, but only to the extent and in proportion to the negligence or fault of London.

Section 6.3 Indemnification of Elgin, London, and St. Thomas by Aylmer

Aylmer shall indemnify and hold London, Elgin and St. Thomas, their employees, officers, directors, agents and representatives harmless from and against all liability for all damages of any nature whatsoever, including any bodily injury or personal damage claim and any damage to or loss of use or loss of any personal or real property, which is caused by or directly attributable to the negligent or wrongful act of Aylmer, its employees, officers, directors, agents and representatives for which it may be responsible in the performance or purported performance of its obligations hereunder, but only to the extent and in proportion to the negligence or fault of Aylmer.

Section 6.4 Indemnification of Elgin, London, and Aylmer by St. Thomas

St. Thomas shall indemnify and hold London, Aylmer and Elgin, their employees, officers, directors, agents and representatives harmless from and against all liability for all damages of any nature whatsoever, including any bodily injury or personal damage claim and any damage to or loss of use or loss of any personal or real property, which is caused by or directly attributable to the negligent or wrongful act of St. Thomas, its employees, officers, directors, agents and representatives for which it may be responsible in the performance or purported performance of its obligations hereunder, but only to the extent and in proportion to the negligence or fault of St. Thomas.

Section 6.5 Waiver of Consequential Damages

In no event shall the Parties be liable to each other, and each party specifically waives as against the other, any and all claims for consequential, incidental, indirect, special or punitive damages resulting in any way from performance or non-performance of this Agreement, whether such damages are characterized as arising under breach of contract or warranty, tort (including negligence), fault, strict liability, indemnity, or other theory of legal liability.

Section 6.6 Uncontrollable Circumstances

In the event that performance of this Agreement in the reasonable opinion of a Party is made impossible by reason of an Uncontrollable Circumstance, and if a Party seeks to rely on the occurrence of an act, event or condition as an Uncontrollable Circumstance as grounds for not performing its obligations under this Agreement, then the Party relying on such act, event or condition shall:

1. Provide prompt notice to the other Party of the occurrence of the act, event or condition as soon as reasonably practicable after the Party first knew of such occurrence and give an estimation of its expected duration and the probable impact on the performance of its obligations hereunder,
2. Exercise all reasonable efforts to continue to perform its obligations hereunder,
3. In accordance with this Agreement, as expeditiously as reasonably practicable take action to correct or cure the act, event or condition preventing its performance,
4. Exercise all reasonable efforts to mitigate or limit damages to the other Party, and
5. Provide prompt notice to the other Party of the cessation of the act, event or condition giving rise to its inability *to perform*,

Except as expressly provided under the terms of this Agreement, no Party to this Agreement shall be liable to the other Parties for any loss, damage, delay, default, or failure to perform any obligation to the extent it results from an Uncontrollable Circumstance. The occurrence of an Uncontrollable Circumstance shall not excuse or delay the performance of a Party's obligation to pay monies previously accrued and owing under this Agreement, or to perform any obligation hereunder not affected by the occurrence of the Uncontrollable Circumstance.

Article 7. Changes and Amendments to the Agreement

Section 7.1 New Equipment and Processes

Where a capital improvement is undertaken by London, Aylmer and/or St. Thomas in the EMPS that results in a change in their respective occupancy of the EMPS or Facility, or results in a change in their consumption of natural gas or electricity, the [Schedule C](#) of this agreement shall be reviewed and if necessary revised with respect to the allocation of costs based on occupancy and/or utilization.

Any amendments or changes to [Schedule C](#) shall be agreed upon in writing by the Parties.

Section 7.2 New Buildings or Building Additions

Buildings or other permanent structures shall not be extended or added to the Property by London, Aylmer, and/or St. Thomas without the express written permission of Elgin.

Section 7.3 Material Changes to the Agreement

A Party must provide Notice to the other Parties upon the initiation of a project or undertaking which may materially affect the allocation of costs, and/or coordination of operational responsibilities, and/or ownership or joint ownership of assets.

Any Party may request that the Agreement and/or Schedules be reviewed by the Parties upon significant changes to processes and equipment at the Facility that materially affect the allocation of costs, and/or coordination of operational responsibilities, and/or ownership or joint ownership of assets.

Section 7.4 Renegotiation of the Agreement

Any Party can give Notice to the other Parties requesting a review and renegotiate the terms and conditions of the Agreement at any time. The Notice must include, at a minimum: (1) identification of proposed changes to the process/equipment, (2) anticipated impact on the agreement, and (3) proposed changes/amendments to the agreement.

A Notice of request to review and amend the Agreement and/or Schedules must be submitted to the Parties in writing. The Parties agree to meet within a reasonable timeframe to discuss proposed amendments to the Agreement and/or Schedules.

All Parties must respond in writing to the notifying Party within 14 days of the Notice, specifying their acceptance of the proposed changes or the timeframe for which the negotiations are to take place.

All changes or amendments to this Agreement must be rendered in writing.

Article 8. Health and Safety

Section 8.1 Asbestos

Elgin will maintain and update at least annually an asbestos inventory of the EMPS, and provide an updated inventory to each of London, Aylmer and St. Thomas. Elgin is responsible for the maintenance, repair and abatement, if and as applicable, of asbestos containing materials that is associated with the EMPS building and building-related assets.

London, Aylmer, and St. Thomas will immediately notify Elgin of any damage observed to asbestos containing substances related to construction or operational activities undertaken by London, Aylmer and/or St. Thomas.

Each of London, Aylmer, and St. Thomas are responsible for the maintenance, repair and abatement, if and as applicable, of asbestos containing materials associated with their pumps and associated equipment.

Section 8.2 Notification of Designated Substances

Elgin, London, Aylmer, and St. Thomas acknowledge and agree that each of Elgin, London, Aylmer, and St. Thomas, individually, are each responsible for the notification of designated substances to the Parties, their operating authority, and any contractor undertaking a Repair or Capital Investment on their behalf at the EMPS and the Facility.

Article 9. General Provisions

Section 9.1 Dispute Resolution.

If a dispute arises between the parties, the parties agree that the Dispute Resolution Process outlined in [Schedule D](#) shall be used.

Section 9.2 Applicable Law.

This Agreement and its interpretation shall be governed by the laws of the Province of Ontario.

Section 9.3 Headings.

The headings and captions appearing in this Agreement have been inserted for convenience of reference only and in no way define, limit or enlarge the scope or meaning of this Agreement or any provision hereof.

Section 9.4 Entire Agreement.

This Agreement constitutes the entire agreement between the parties hereto and supersedes all previous or contemporaneous communications, representations or agreements. No oral agreement or conversation with any officer, agent or employee of Elgin, London, Aylmer and/or St. Thomas, either before or after the execution of this Agreement, shall affect or modify any of its terms or obligations herein contained.

Section 9.5 Enurement and Assignment.

This Agreement shall enure to the benefit of and be binding upon the Parties and their respective successors and assigns.

Section 9.6 Survival.

Wherever this Agreement contains an express obligation by one or more Parties to indemnify any other Party, such obligation to indemnify shall survive the completion or termination of this Agreement and continue in full force and effect.

Section 9.7 Severability.

Any provision of this Agreement which is prohibited or unenforceable in any jurisdiction shall, as to that jurisdiction, be ineffective to the extent of such prohibition or unenforceability and shall be severed from the balance of this Agreement, all without affecting the remaining provisions of this Agreement or affecting the validity or enforceability of such provision in any other jurisdiction.

Section 9.8 Waiver.

The failure on the part of either party to enforce its rights as to any provision of this Agreement shall not be construed as a waiver of its rights to enforce such provision in the future.

Section 9.9 Notices.

1. Delivery Mode and Address.

Any Notice required to be or may be given or made by one of the parties hereto to the other, it shall be in writing and shall be delivered in person, transmitted by facsimile, transmitted by e-mail, or similar means of recorded electronic communication, or sent by ordinary or registered mail to the respective addresses of the parties hereto:

If to Elgin:

The Elgin Area Primary Water Supply System
235 North Centre Road, Suite 200
London, Ontario N5X 4E7

Attention: Director – Regional Water
Phone: (519) 930.3505 ext.1355
Facsimile: (519) 474.0451
eMail: GENERAL@HuronElginWater.CA
and copied to: AHENRY@HuronElginWater.CA

If to London:

The Corporation of the City of London
300 Dufferin Avenue
London, ONT N6A 4L9

Attention: Kelly Scherr, Deputy City Manager – Environment & Infrastructure
Phone: (519) 661-2489, ext. 2391
Facsimile: (519) 661-2354
eMail: KSCHERR@LONDON.CA

If to Aylmer:

The Aylmer Area Secondary Water Supply System
c/o The Corporation of the Township of Malahide
87 John Street South
Aylmer, ONT N5H 2C3

Attention: Chief Administrative Officer / Clerk
Phone: 519-773-5344 ext.225
Facsimile: 519-773-5334
eMail: MALAHIDE@MALAHIDE.CA

**Joint Use and Occupancy Agreement
Elgin – Middlesex Pumping Station**

If to St. Thomas:

The St. Thomas Area Secondary Water Supply System
c/o the Corporation of the City of St. Thomas
PO Box 520, 545 Talbot Street
St. Thomas, ONT N5P 3V7

Attention: Justin Lawrence, City Engineer
Phone: (519) 631-1680 x.4165
eMail: JLAWRENCE@STTHOMAS.CA

2. Time of Delivery.

Any such Notice shall be deemed to have been given and received on the day on which it was delivered or transmitted (or, if such day is not a Business Day, on the next following Business Day), or if mailed, on the third Business Day following the date of mailing; provided, however, that if at the time of mailing or within three Business Days thereafter there is or occurs a labour dispute or other events which might reasonably be expected to disrupt the delivery of document by mail, any notice hereunder shall be delivered or transmitted by means of recorded electronic communications as aforesaid.

Section 9.10 Counterparts: Electronic Copies

This Agreement may be executed by two or more counterparts, each of which shall be deemed an original instrument and all of which together shall constitute a single instrument. Execution and delivery of this Agreement by electronic or email exchange bearing the copies of a party's signature shall constitute a valid and binding execution and delivery of this Agreement by such party. Such electronic copies shall constitute enforceable original documents.

[The remainder of this page intentionally left blank]

**Joint Use and Occupancy Agreement
Elgin – Middlesex Pumping Station**

IN WITNESS WHEREOF Elgin, London, St. Thomas and Aylmer have caused this Agreement to be executed by the affixing of their proper seals attested by the signature of the proper persons duly authorized in that behalf.

THE ELGIN AREA PRIMARY WATER SUPPLY SYSTEM

Chair

Chief Administrative Officer

Date

Date

THE CORPORATION OF THE CITY OF LONDON

Mayor

Clerk

Date

Date

THE AYLMER AREA SECONDARY WATER SUPPLY SYSTEM

Mayor, Township of Malahide

CAO/Clerk, Township of Malahide

Date

Date

THE ST. THOMAS AREA SECONDARY WATER SUPPLY SYSTEM

**Joint Use and Occupancy Agreement
Elgin – Middlesex Pumping Station**

Chair, St. Thomas Area Secondary
Water Supply System Joint Board of
Management

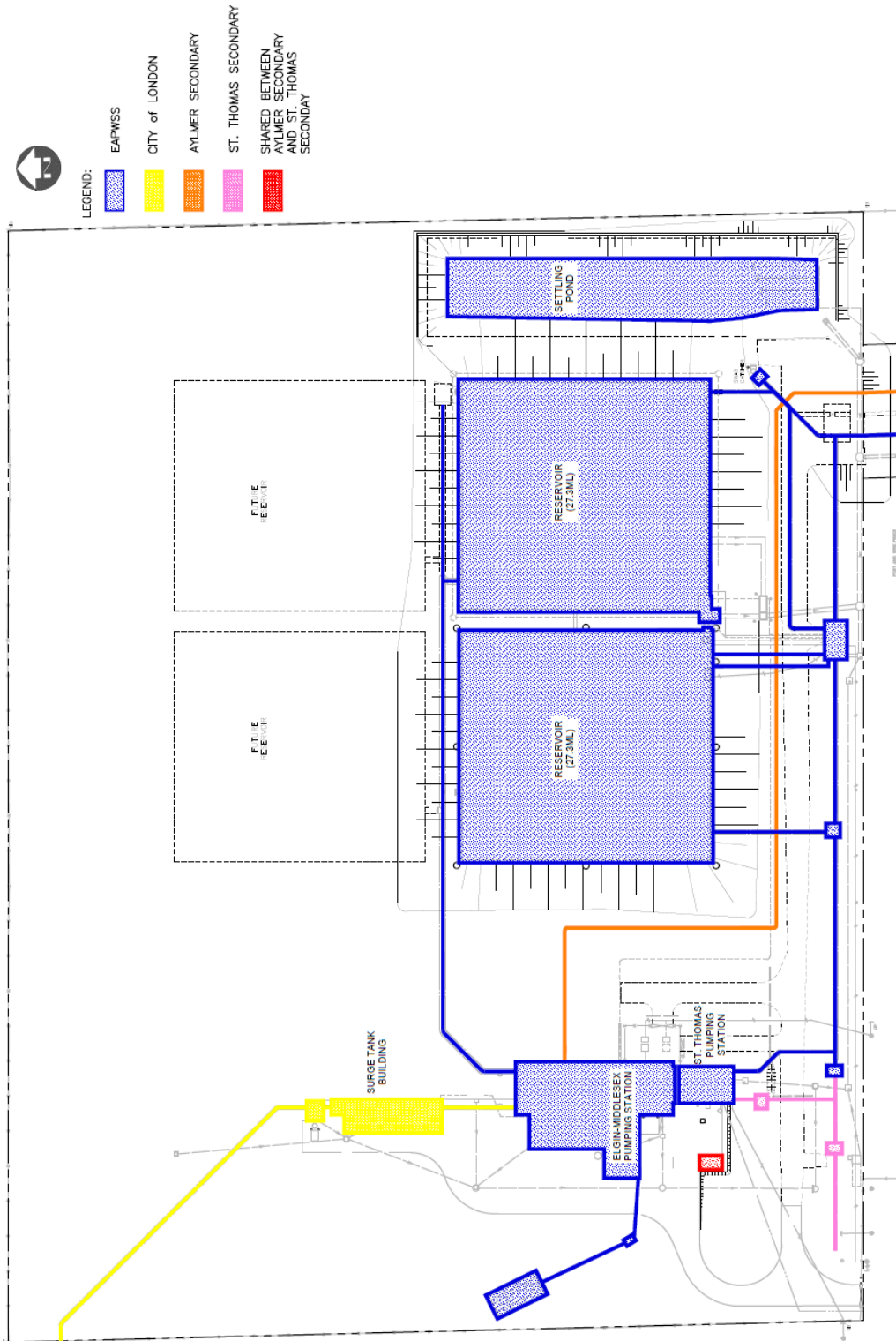
Date

Co-Chair, St. Thomas Area Secondary
Water Supply System Joint Board of
Management

Date

SCHEDULE A

ELGIN-MIDDLESEX PUMPING STATION AND TERMINAL RESERVOIR PROPERTY



SCHEDULE B

ELGIN MIDDLESEX PUMPING STATION – GROUND & BASEMENT LEVELS



SCHEDULE C

ALLOCATION OF COSTS AND EXPENDITURES

Beneficiary by Area:

Where expenditures are agreed to be allocated by area of occupancy or shared occupancy, the following table, in whole or in part, shall be used for calculating the proportionate allocation of cost where appropriate:

LOCATION	LONDON (m ²)	ST. THOMAS (m ²)	AYLMER (m ²)	ELGIN (m ²)	TOTAL (m ²)
Common Hallways, Loading Bay, and Lobbies	50.8 (33.3%)	50.7 (33.3%)	50.7 (33.3%)	n/a	152.2
Chlorine Room	n/a	36.7 (50%)	36.6 (50%)	n/a	73.3
Backup Generator Room	n/a	31.1 (50%)	31.1 (50%)	n/a	62.2
Control Room	3.5 (33.3%)	3.5 (33.3%)	3.5 (33.3%)	n/a	10.5
Electrical Room(s)	67.0 (32.7%)	71.0 (34.6%)	67.0 (32.7%)	n/a	205.0
Mechanical Room	13.3 (33.3%)	13.2 (33.3%)	13.3 (33.5%)	n/a	39.8
Pump Room(s) – ground level	432.2 (67.8%)	113.2 (17.8%)	91.7 (14.4%)	n/a	637.1
Pump Room(s) – Basement level	385.8 (54.7%)	160.4 (22.7%)	85.0 (12.0%)	74.5 (10.6%)	705.7
SUBTOTAL EMPS	952.6 (50.5%)	479.8 (25.4%)	378.9 (20.0%)	74.5 (4.0%)	1885.8
Surge Control Building	261.3 (100%)	n/a	n/a	n/a	261.3
Former Fuel Storage Building	n/a	13.0 (50%)	13.0 (50%)	n/a	26.0
TOTAL	1213.9 (55.9%)	492.8 (22.7%)	391.9 (18.0%)	74.5 (3.4%)	2173.1

Joint Use and Occupancy Agreement Elgin – Middlesex Pumping Station

Operating Expenditures:

Regularly occurring operating expenditures include the service fee payable to a common operating authority contracted to operate and maintain the Elgin-Middlesex Pumping Station on behalf of London, St. Thomas and Aylmer. In addition, common operational costs such as electricity, natural gas, chemicals and fuel are to be divided between the benefiting partners as follows:

EXPENSE	LONDON	ST. THOMAS	AYLMER
Operating Service Fee ¹	69.5%	20.0%	10.5%
Electricity	<i>Electrical cost allocation estimated in proportion to the pump run-times, adjusted for pump size (horsepower), on a monthly basis.²</i>		
Natural Gas (heating) ³	58.0%	23.7%	18.3%
Other Chemicals	n/a	n/a	n/a
Diesel Fuel	n/a	50.0%	50.0%
Chlorine ⁴	n/a	64.5%	35.5%

Repairs and Capital Expenditures – Single Beneficiary:

Capital expenditures and repairs excluded from the service agreement with the operating authority are the responsibility of the party that owns the asset. Where the expenditure is excluded from the service agreement with the operating authority, the party that owns the asset is responsible for all costs associated with the repair or capital investment.

Repairs and Capital Expenditures – Multiple Beneficiary:

Capital expenditures and repairs excluded from the service agreement with the operating authority are the responsibility of the Parties that jointly own the asset. Where the expenditure is excluded from the service agreement with the operating authority, the Parties that jointly own the asset are responsible for all costs associated with the repair or capital investment.

Prior to the repair or capital investment being undertaken, the Parties that jointly own the asset are to agree in writing with respect to project management, budget, and allocation of costs.

¹ Value derived from the estimated volume proportion (5-year average)

² Algorithm used for the allocation of electrical costs on a monthly basis should be adjusted if sub-metering is installed by the Parties.

³ Calculation based on proportion of area of occupancy

⁴ Value derived from the estimated volume proportion (5-year average) between Aylmer and St. Thomas

SCHEDULE D

DISPUTE RESOLUTION PROCESS

In the event of a controversy or dispute between the Parties arising out of or in connection with this Agreement or regarding the interpretation of the provisions thereof, the following process will be followed:

1. The Party alleging a controversy or dispute (the “Disputing Party”) must notify the other Party (the “Recipient Party”) or other Parties (the “Recipient Parties”) in writing of such dispute or controversy (“Dispute Notice”) and specify the particulars of such dispute or controversy in the Dispute Notice.
2. Upon receipt of a Dispute Notice by the Recipient Party(s), the Recipient Party(s) and the Disputing Party must mutually consult in good faith in an attempt to settle amicably and in the spirit of cooperation any such controversy or dispute.
3. If on the date which is fourteen (14) days after the Recipient Party’s receipt of the Dispute Notice the Disputing Party and the Recipient Party(s) have not amicably settled the matter(s) set out in the Dispute Notice then the matter(s) shall be referred to a single arbitrator whose decision shall be final and binding. If the Parties cannot agree on the arbitrator, either party may apply under Section 10 of the Ontario Arbitrations Act for the Court to select an Arbitrator.

Report to Civic Works Committee

To: Chair and Members
Civic Works Committee

From: Kelly Scherr, P. Eng., MBA, FEC
Deputy City Manager, Environment & Infrastructure

Subject: Contract Award: Tender No. 21-98
Downtown Loop and Municipal Infrastructure Improvements
Phase 2

Date: November 23, 2021

Recommendation

That on the recommendation of the Deputy City Manager, Environment & Infrastructure, the following actions **BE TAKEN** with respect to the award of contracts for the Downtown Loop and Municipal Infrastructure Improvements Phase 2 Project:

- (a) the bid submitted by J-AAR Excavating Limited at its tendered price of \$17,170,499.96, excluding HST, for the Downtown Loop and Municipal Infrastructure Improvements Phase 2 Project, **BE ACCEPTED**; it being noted that the bid submitted by J-AAR Excavating Limited was the lowest of 3 bids received and meets the City's specifications and requirements in all areas;
- (b) Dillon Consulting Limited **BE AUTHORIZED** to carry out the resident inspection and contract administration for the said project in accordance with the estimate, on file, at an upset amount of \$1,532,614.00, excluding HST, in accordance with Section 15.2 (g) of the City of London's Procurement of Goods and Services Policy;
- (c) the financing for this project **BE APPROVED** as set out in the Sources of Financing Report attached, hereto, as Appendix A;
- (d) the Civic Administration **BE AUTHORIZED** to undertake all administrative acts that are necessary in connection with this project;
- (e) the approval given, herein, **BE CONDITIONAL** upon the Corporation entering into a formal contract, or issuing a purchase order for the material to be supplied and the work to be done, relating to this project (Tender 21-98); and
- (f) the Mayor and City Clerk **BE AUTHORIZED** to execute any contract or other documents, if required, to give effect to these recommendations.

Executive Summary

This report recommends award of a tender to a contractor, and continuation of consulting services, for construction services for the Downtown Loop and Municipal Infrastructure Improvements Phase 2 project, which will reconstruct Ridout Street North from just south of King Street to just north of Fullarton Street, and Queens Avenue from just west of Ridout Street North to Wellington Street. Figure 1 below depicts the approximate limits of the works.



Figure 1: Approximate Limits of Downtown Loop Phase 2 Project

Context

On March 20, 2019, a public participation meeting was held to provide background information to aid Council in selecting projects to submit an application for provincial and federal funding through the Public Transit Infrastructure Stream (PTIS) program. On March 26, 2019, Council approved the submission of funding applications for ten transit and transit supportive projects. All ten projects were approved under the PTIS program, including the Downtown Loop.

On June 25, 2019, the Province pledged \$103.2 million through the PTIS program to the City of London for the ten projects. On August 23, 2019, the Federal government announced \$123.8 million for the same projects under the PTIS program. On October 10, 2019, the City of London received a letter from the Ontario Ministry of Transportation confirming financial commitment for the ten projects under the PTIS program.

The Downtown Loop will remove buses from mixed traffic into dedicated transit lanes and maintain general lanes of traffic. The goal is to increase transit frequency and reliability while also improving traffic capacity. Approximately 51,000 people travel to the Downtown core every day for work, and roughly 11,800 people call the Downtown home. Today there is, on average, a bus every 90 seconds running along the Downtown Loop.

In addition to being a planned Rapid Transit corridor, the Downtown Loop contains aging municipal infrastructure. There is a need to separate sanitary and storm sewers in select areas, and update water and private utility services to support infrastructure renewal, population growth, redevelopment and revitalization in the city core. These significant and challenging municipal infrastructure lifecycle replacements will be coordinated as part of this overall assignment that covers approximately two (2) kilometers of roadway in the Downtown.

Linkage to the Corporate Strategic Plan

The following report supports the Strategic Plan through the strategic focus area of “Building a Sustainable City” by implementing and enhancing safe and convenient mobility choices for transit riders, automobile users, pedestrians, and cyclists.

This report also supports the Strategic Plan through the strategic focus area of “Growing Our Economy” by supporting revitalization of London’s downtown and urban areas.

1.0 Background Information

1.1 Previous Reports Related to this Matter

- Civic Works Committee – June 19, 2012 – London 2030 Transportation Master Plan;
- Civic Works Committee – July 21, 2014 – Rapid Transit Corridors Environmental Assessment Study Appointment of Consulting Engineer;
- Strategic Priorities and Policy Committee – July 24, 2017 – Rapid Transit Master Plan and Business Case;
- Strategic Priorities and Policy Committee – April 23, 2018 – Bus Rapid Transit Environmental Assessment Initiative;
- Civic Works Committee – March 14, 2018 – The History of Rapid Transit;
- Strategic Priorities and Policy Committee – March 25, 2018 – Investing in Canada Infrastructure Program - Public Transit Stream Transportation Projects for Submission;
- Strategic Priorities and Policy Committee – March 25, 2019 – Investing in Canada Infrastructure Program, Public Transit Stream, Transportation Projects for Submission;
- Strategic Priorities and Policy Committee – October 28, 2019 – Investing in Canada Infrastructure Program, Public Transit Infrastructure Stream, Approved Projects;
- Civic Works Committee – March 14, 2019 – London’s Rapid Transit Initiative; and
- Civic Works Committee – January 7, 2020 – Downtown Loop and Municipal Infrastructure Improvements Appointment of Consulting Engineer
- Civic Works Committee – August 11, 2020 – East London Link Transit and Municipal Infrastructure Improvements – Appointment of Consulting Engineer
- Civic Works Committee – August 11, 2020 – Wellington Gateway Transit and Municipal Infrastructure Improvements – Appointment of Consulting Engineer
- Civic Works Committee – February 9, 2021 – Downtown Loop and Municipal Infrastructure Improvements Phase 1

2.0 Discussion and Considerations

2.1 Existing Conditions

With the recent construction of Dundas Place, London’s first flex street, all east-west buses in the core have already been re-routed to operate along the proposed Downtown Loop. This loop frames Dundas Place, circling buses along Queens Avenue, King Street, Ridout Street North and Wellington Street.

Constructing the Downtown Loop will formalize the transit operations already in place, improving capacity in general traffic lanes by keeping buses in transit lanes. While rebuilding the roads, the project will address necessary underground work, including replacing aging sewers and watermains in addition to revitalizing approximately two (2) kilometers of roadway surrounding Dundas Place. The municipal underground works within this project have been identified as high priority due to the age, condition, and associated risk of failure of the infrastructure.

Currently under construction is Phase 1 of the Downtown Loop which is reconstructing King Street from Ridout Street North to Wellington Street, implementing the first phase of the Downtown Loop project and rapid transit infrastructure. This project is projected to finish construction in 2021 with only surface/landscaping and deficiency works required in 2022.

2.2 Project Description

This is a large and complex project that involves significant reconstruction of Ridout Street North from just south of King Street to just north of Fullarton Street, and Queens Avenue from just west of Ridout Street North to Wellington Street. The reconstruction will include the following improvements:

- Full road reconstruction to incorporate curbside transit only lanes, including new asphalt, boulevard enhancements, curb and gutter and sidewalks;
- Left-turn transit signal priority to improve traffic and safety;
- The addition of new Rapid Transit stops on Queens Avenue at Ridout Street North and east of Clarence Street;
- Implementation of cycling infrastructure on Ridout Street North;
- New street lights and traffic signal upgrades;
- Repair and replacement of aging watermain, storm and sanitary sewers including private drain connections;
- Pre-qualified contractor undertaking trenchless replacement of large aging sanitary sewer on Ridout Street North; and
- Hydro and other private utility improvements.

1.3 Construction Considerations

Mitigation of social impacts is a priority for this project, and to minimize the construction impacts on local businesses, residents and the public, it is proposed to undertake the work in the following stages:

- Stage 1 – Ridout Street North, from King Street to Fullarton Street
- Stage 2 – Queens Avenue, from Ridout Street North to Richmond Street
- Stage 3 – Queens Avenue, from Richmond Street to Wellington Street.

The construction will be further subdivided into sub-stages in order to manage traffic, transit and property access during construction. Due to the large volume of work to be completed in a single construction season, multiple sub-stages may have to be constructed at the same time.

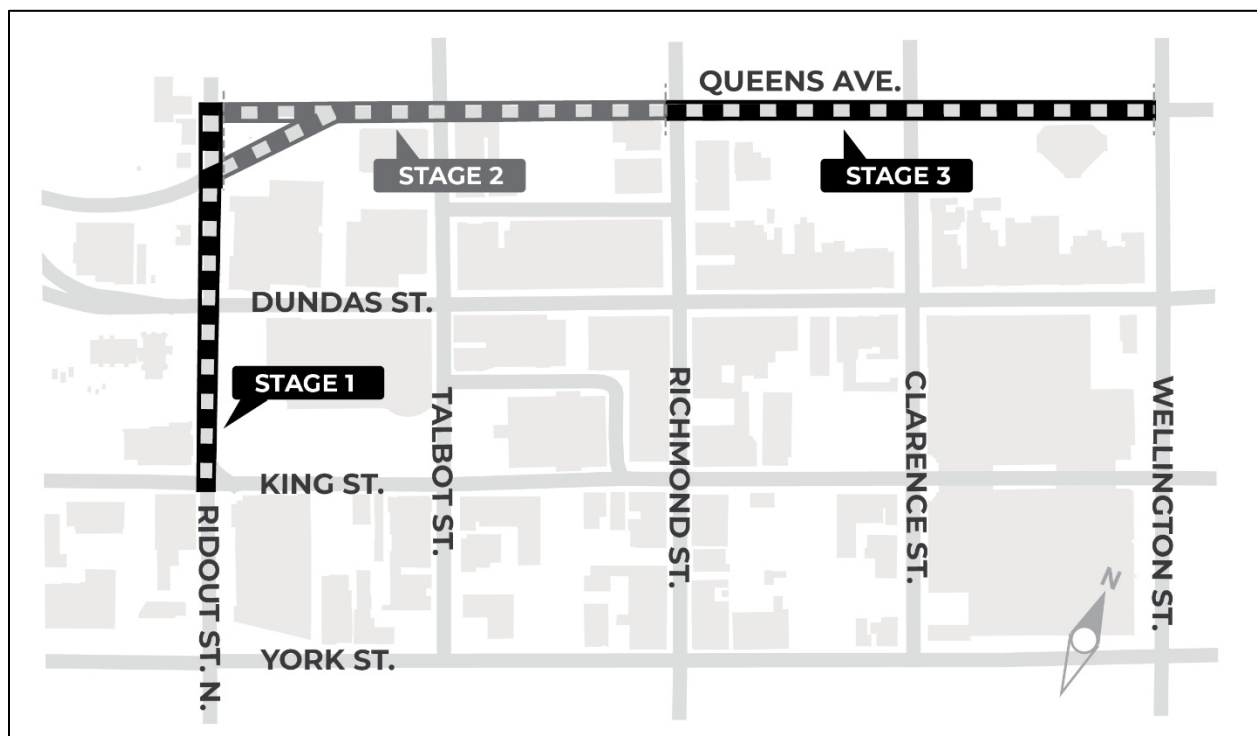


Figure 2: Downtown Loop Phase 2 Construction Staging

Temporary road closures are anticipated at the following locations:

- Richmond Street and Queens Avenue intersection (up to six weeks)
- Talbot Street and Queens Avenue intersection (up to six weeks)
- Queens Avenue between Talbot Street and Richmond Street
- Ridout Street between Queens Avenue and Fullarton Street

In other areas of the project, one lane of traffic will be maintained to provide access to businesses and residents. Pedestrian access through the project area will be maintained at all times.

Transit service operating on Queens Avenue will be detoured to Dufferin Avenue for the duration of the construction project, and the project team will coordinate with LTC for any other detours or impacts to transit service.

2.3 Public Engagement and Consultation

A Public Information Centre (PIC) was held on June 17, 2021. This engagement period was an opportunity for property owners, businesses and residents within and immediately bordering the project area to bring forward questions and concerns. It was also a chance for the general public to learn more about the project.

The project team also consulted directly with individual property owners and businesses throughout 2021, including the Ontario Court of Justice, Dominion Public Building, London Life, One London Place, among others. The proposed staging of construction was communicated to property owners and businesses to identify alternate business vehicle access and traffic impacts. The project team has also kept Downtown London apprised of plans throughout detailed design.

The City will continue to issue timely communications and traffic detour coordination to minimize potential impact to residents and businesses during construction. Some key ways to support this include:

- Devoting dedicated business relations resources to the project, to act as a liaison between the City and individual businesses.
- Maintaining access' to buildings and driveways throughout construction or providing alternative arrangements wherever needed.
- Ensuring Londoners know downtown is open for business during construction through targeted, strategic marketing.

3.0 Financial Impact/Considerations

3.1 Tender Summary

Tenders for the Downtown Loop and Municipal Infrastructure Improvements Phase 2 Project were opened on October 29, 2021. Three contractors submitted tender prices as listed below, excluding HST.

Contractor	Company Name	Tender Price Submitted
1	J-AAR Excavating Limited	\$17,170,499.96
2	Bre-Ex Construction Inc	\$17,665,125.60
3	L82 Construction Ltd	\$25,194,586.08

All tenders have been checked by the Construction & Infrastructure Services Department and Dillon Consulting Limited. No mathematical errors were found, and the results of the tendering process indicate a competitive process. The tender was advertised early and for an extended period of time to account for the larger scope of work. The tender estimate just prior to tender opening was \$17,200,000.00 excluding HST. This tender estimate also includes values for coordinated City and external utility

works, see Source of Financing Appendix A for cost sharing details. All tenders include a contingency allowance of \$1,200,000.

3.2 Consulting Services

AECOM/Dillon Consulting Limited was awarded the detailed design of the Downtown Loop and Infrastructure Improvements Project by Council on January 7, 2020 as a partnership. The Downtown Loop in terms of consultant lead was broken up into three phases as follows including who was to lead that respective section.

1. Phase 1 – King Street from Ridout Street North to Wellington Street – AECOM.
2. Phase 2 – Ridout Street North from King Street to Fullarton Street, and Queens Avenue from Ridout Street North to Wellington Street – Dillon Consulting Limited.
3. Phase 3 – Wellington Street from Queens Avenue to just north of York Street – AECOM.

Due to the consultant's knowledge and performance on the detailed design of Phase 2, a proposal for contract administration was requested and the scope and fees were negotiated with Dillon Consulting Limited.

Staff have reviewed the fee submission for construction administration of this project, including the time allocated to each project task, along with hourly rates provided by each of the consultant's staff members. That review of assigned personnel, time per project task, and hourly rates was consistent with other Infrastructure Renewal Program assignments of similar scope, noting that this assignment is relatively greater in length and incorporates unique transit infrastructure elements including two (2) transit station platforms and related electrical and Information Technology Systems (ITS) support. It is also anticipated that greater consultant effort will be required to progress construction due to a number a site-specific issues including parking access, multiple stages and sub-stages, and took into consideration lessons learned through Phase 1 construction. Fees also include a provision to support proper management of on-site and excess construction soils through testing, tracking and registration.

The continued use of Dillon Consulting Limited on this project for construction administration is of financial advantage to the City because the firm has specific knowledge of the project and has undertaken work for which duplication would be required if another firm were to be selected.

The overarching Downtown Loop consulting assignment agreement is between AECOM and the City, with Dillon Consulting Limited acting as a sub-consultant under AECOM. As Dillon Consulting Limited is a pre-approved firm and the consulting firm that "satisfactorily partially completed a project", award of this work directly to Dillon is consistent with the requirements under Section 15 of the Procurement of Goods and Services Policy.

In accordance with Section 15.2 (g) of the City of London's Procurement of Goods and Services Policy, civic administration is recommending that Dillon Consulting Limited be authorized to carry out the remainder of engineering services, as construction administrators, and complete this project for a fee estimate of \$1,532,614.00, excluding HST. These fees are associated with the construction contract administration and resident supervision services to ensure that the City receives the product specified and associated value. The approval of this work will bring the total engineering services for this project to \$5,727,549 excluding HST, between 2020 and 2021.

3.3 Operating Budget Impacts

This phase of the project will revitalize Ridout Street North and Queens Avenue within the proposed right-of-way resulting in marginal annual operating budget impacts to transportation, sewer, water and parks operations. The operational budget impacts for

the roadway maintenance portion for each phase of Downtown Loop will be captured through annual assessment growth cases.

The shelter procurement and installation will follow a separate procurement process with only Rapid Transit stop base platforms to be constructed under this contract. It is anticipated that the standard red treatment dedicated bus lanes will be applied to the full Downtown Loop will be rolled out in parallel with the Downtown Loop Phase 3 construction contract. Once more detailed information is available on the operational budget impacts of these two items, subsequent phases of the Rapid Transit projects will report the operational costs for RT infrastructure elements within each contract.

Conclusion

Civic Administration has reviewed the tender bids and recommends J-AAR Excavating Limited be awarded the construction contract for Downtown Loop and Infrastructure Improvements Phase 2 Project at the submitted tender price of \$17,170,499.96.

Dillon Consulting Limited has demonstrated an understanding of the City's requirements for this project, and it is recommended that this firm continue as the consulting engineer for the purpose of contract administration and resident supervision services, as it is in the best financial and technical interests of the City. The contract administration assignment is valued at an upset amount of \$1,532,614.00 (including contingency, excluding HST).

Prepared by: Ted Koza, P.Eng., Division Manager, Major Projects

Submitted by: Jennie Dann, P.Eng., Director, Construction & Infrastructure Services

Recommended by: Kelly Scherr, P.Eng., MBA, FEC Deputy City Manager, Environment & Infrastructure

Appendix A – Sources of Financing report

Appendix "A"

#21188
November 23, 2021
(Award Contract)

Chair and Members
Civic Works Committee

RE: Contract Award: Tender No. 21-98
Downtown Loop and Municipal Infrastructure Improvements Phase 2
(Subledger RD210014)
Capital Project ES302519 - Wastewater Servicing Built Area Works (2019-2023)
Capital Project ES241421 - Infrastructure Renewal Program - Sanitary Sewer
Capital Project ES254020 - Infrastructure Renewal Program - Stormwater Sewers and Treatment
Capital Project EW376521 - Infrastructure Renewal Program - Watermains
Capital Project RT1430-7A - Downtown Loop - Construction Rapid Transit
Capital Project RT1430-7D - Downtown Loop - Stops Rapid Transit
Capital Project RT1430-7C - Downtown Loop - TIMMS Rapid Transit
J-AAR Excavating Limited - \$17,170,499.96 (excluding HST)
Dillon Consulting Limited - \$1,532,614.00 (excluding HST)

Finance Supports Report on the Sources of Financing:

Finance Supports confirms that the cost of this purchase can be accommodated within the financing available for it in the Capital Budget, and that, subject to the approval of Deputy City Manager, Environment and Infrastructure, the detailed source of financing is:

Estimated Expenditures	Approved Budget (Note 1)	Revised Budget	Committed To This Date	This Submission	Balance for Future Work
ES302519 - Wastewater Servicing Built Area Works (2019-2023)					
Engineering	719,319	719,319	435,473	104,492	179,354
Construction	8,837,429	8,837,429	4,872,046	1,171,518	2,793,865
ES302519 Total	9,556,748	9,556,748	5,307,519	1,276,010	2,973,219
ES241421 - Infrastructure Renewal Program - Sanitary Sewer					
Engineering	2,000,000	2,000,000	1,124,866	224,580	650,554
Construction	11,615,864	11,615,864	7,931,213	2,514,921	1,169,730
Construction (Utilities Share)	116,098	116,098	116,098	0	0
City Related Expenses	25,000	25,000	1,627	0	23,373
ES241421 Total	13,756,962	13,756,962	9,173,804	2,739,501	1,843,657
ES254020 - Infrastructure Renewal Program - Stormwater Sewers and Treatment					
Engineering	3,204,017	3,204,017	3,108,881	95,136	0
Land Acquisition	1,500	1,500	1,500	0	0
Construction	10,630,148	10,630,148	8,884,977	1,071,394	673,777
City Related Expenses	100,000	100,000	13,902	0	86,098
ES254020 Total	13,935,665	13,935,665	12,009,260	1,166,530	759,875
EW376521 - Infrastructure Renewal Program - Watermains					
Engineering	2,500,000	2,500,000	1,304,232	166,877	1,028,891
Construction	13,448,282	13,448,282	10,052,412	1,864,131	1,531,739
City Related Expenses	245,679	245,679	245,679	0	0
EW376521 Total	16,193,961	16,193,961	11,602,323	2,031,008	2,560,630
RT1430-7A - Downtown Loop - Construction Rapid Transit					
Engineering	1,589,727	1,589,727	809,933	779,794	0
Engineering (Utilities Share)	54,486	147,975	54,486	93,489	0
Construction	12,934,731	12,934,731	4,198,955	8,735,776	0
Construction (Utilities Share)	524,359	1,571,271	524,359	1,046,912	0
Utilities	4,082,542	4,082,542	434,464	126,141	3,521,937
City Related Expenses	1,034,209	1,034,209	32,329	0	1,001,880
RT1430-7A Total	20,220,054	21,360,455	6,054,526	10,782,112	4,523,817
RT1430-7D - Downtown Loop - Stops Rapid Transit					
Engineering	52,700	52,700	21,508	31,192	0
Construction	4,390,099	4,390,099	207,841	350,099	3,832,159
City Related Expenses	201	201	201	0	0
RT1430-7D Total	4,443,000	4,443,000	229,550	381,291	3,832,159
RT1430-7C - Downtown Loop - TIMMS Rapid Transit					
Engineering	90,294	90,294	38,828	51,466	0
Construction	1,659,706	1,659,706	361,210	582,272	716,224
RT1430-7C Total	1,750,000	1,750,000	400,038	633,738	716,224
Total Expenditures	\$79,856,390	\$80,996,791	\$44,777,020	\$19,010,190	\$17,209,581

Appendix "A"

#21188
November 23, 2021
(Award Contract)

Chair and Members
Civic Works Committee

RE: Contract Award: Tender No. 21-98
Downtown Loop and Municipal Infrastructure Improvements Phase 2
(Subledger RD210014)

Sources of Financing	Approved Budget	Revised Budget	Committed To This Date	This Submission	Balance for Future Work
ES302519 - Wastewater Servicing Built Area Works (2019-2023)					
Drawdown from Sewage Works Renewal Reserve Fund	5,963,412	5,963,412	2,954,730	225,854	2,782,828
Drawdown from City Services - Wastewater Reserve Fund (Development Charges) (note 2)	3,593,336	3,593,336	2,352,789	1,050,156	190,391
ES302519 Total	9,556,748	9,556,748	5,307,519	1,276,010	2,973,219
ES241421 - Infrastructure Renewal Program - Sanitary Sewer					
Capital Sewer Rates	9,140,864	9,140,864	9,057,706	83,158	0
Drawdown from Sewage Works Renewal Reserve Fund	2,250,000	2,250,000	0	406,343	1,843,657
Canada Community-Building Fund (Federal Gas Tax)	2,250,000	2,250,000	0	2,250,000	0
Other Contributions	116,098	116,098	116,098	0	0
ES241421 Total	13,756,962	13,756,962	9,173,804	2,739,501	1,843,657
ES254020 - Infrastructure Renewal Program - Stormwater Sewers and Treatment					
Capital Sewer Rates	2,277,960	2,277,960	2,277,960	0	0
Drawdown from Sewage Works Renewal Reserve Fund	9,185,908	9,185,908	7,259,503	1,166,530	759,875
Canada Community-Building Fund (Federal Gas Tax)	2,445,671	2,445,671	2,445,671	0	0
Other Contributions	26,126	26,126	26,126	0	0
ES254020 Total	13,935,665	13,935,665	12,009,260	1,166,530	759,875
EW376521 - Infrastructure Renewal Program - Watermains					
Capital Water Rates	11,672,800	11,672,800	11,592,789	80,011	0
Drawdown from Water Works Renewal Reserve Fund	3,910,610	3,910,610	0	1,349,980	2,560,630
Canada Community-Building Fund (Federal Gas Tax)	601,017	601,017	0	601,017	0
Other Contributions	9,534	9,534	9,534	0	0
EW376521 Total	16,193,961	16,193,961	11,602,323	2,031,008	2,560,630
RT1430-7A - Downtown Loop - Construction Rapid Transit					
Capital Levy	398,112	398,112	110,988	195,430	91,694
Public Transit Infrastructure Stream (PTIS) - Federal Funding	7,856,484	7,856,484	2,190,273	3,856,685	1,809,527
Public Transit Infrastructure Stream (PTIS) - Provincial Funding	6,546,415	6,546,415	1,825,044	3,213,582	1,507,788
Drawdown from City Services - Roads Reserve Fund (Development Charges) (note 2)	4,840,198	4,840,198	1,349,376	2,376,014	1,114,808
Other Contributions (note 3)	578,845	1,719,246	578,845	1,140,401	0
RT1430-7A Total	20,220,054	21,360,455	6,054,526	10,782,112	4,523,817
RT1430-7D - Downtown Loop - Stops Rapid Transit					
Capital Levy	675,420	675,420	34,896	57,963	582,561
Public Transit Infrastructure Stream (PTIS) - Federal Funding	1,777,200	1,777,200	91,820	152,516	1,532,864
Public Transit Infrastructure Stream (PTIS) - Provincial Funding	1,480,852	1,480,852	76,509	127,084	1,277,259
Drawdown from City Services - Roads Reserve Fund (Development Charges) (note 2)	509,528	509,528	26,325	43,727	439,476
RT1430-7D Total	4,443,000	4,443,000	229,550	381,291	3,832,159
RT1430-7C - Downtown Loop - TIMMS Rapid Transit					
Capital Levy	35,471	35,471	8,108	12,845	14,517
Public Transit Infrastructure Stream (PTIS) - Federal Funding	700,000	700,000	160,015	253,495	286,490
Public Transit Infrastructure Stream (PTIS) - Provincial Funding	583,275	583,275	133,333	211,225	238,717
Drawdown from City Services - Roads Reserve Fund (Development Charges) (note 2)	431,254	431,254	98,582	156,173	176,500
RT1430-7C Total	1,750,000	1,750,000	400,038	633,738	716,224
Total Financing	\$79,856,390	\$80,996,791	\$44,777,020	\$19,010,190	\$17,209,581

Appendix "A"

#21188
November 23, 2021
(Award Contract)

Chair and Members
Civic Works Committee

RE: Contract Award: Tender No. 21-98
Downtown Loop and Municipal Infrastructure Improvements Phase 2
(Subledger RD210014)

Financial Note (Engineering)	ES302519E	ES241421	ES254020	EW376521	RT1430-7A
Contract Price	\$102,685	\$220,696	\$93,490	\$163,990	\$766,307
Add: HST @13%	13,349	28,690	12,154	21,319	99,620
Total Contract Price Including Taxes	116,034	249,386	105,644	185,309	865,927
Less: HST Rebate	-11,542	-24,806	-10,508	-18,432	-86,133
Net Contract Price	\$104,492	\$224,580	\$95,136	\$166,877	\$779,794

RT1430-7A				
	Utilities	London Hydro Rogers	Enwave	RT1430-7D
Contract Price	\$10,728	\$65,902	\$22,989	\$4,598
Add: HST @13%	1,395	8,567	2,989	598
Total Contract Price Including Taxes	12,123	74,469	25,978	5,196
Less: HST Rebate	-1,206	-8,567	-2,989	-598
Net Contract Price	\$10,917	\$65,902	\$22,989	\$4,598

		Total Engineering
Contract Price	\$50,576	\$1,532,613
Add: HST @13%	6,575	199,241
Total Contract Price Including Taxes	57,151	1,731,854
Less: HST Rebate	-5,685	-173,911
Net Contract Price	\$51,466	\$1,557,943

Financial Note (Construction):	ES302519E	ES241421	ES254020	EW376521	RT1430-7A
Contract Price	\$1,151,256	\$2,471,424	\$1,052,864	\$1,831,889	\$8,584,686
Add: HST @13%	149,663	321,285	136,872	238,146	1,116,009
Total Contract Price Including Taxes	1,300,919	2,792,709	1,189,736	2,070,035	9,700,695
Less: HST Rebate	-129,401	-277,788	-118,342	-205,904	-964,919
Net Contract Price	\$1,171,518	\$2,514,921	\$1,071,394	\$1,864,131	\$8,735,776

RT1430-7A				
	Utilities	London Hydro Rogers	Enwave	RT1430-7D
Contract Price	\$115,224	\$742,506	\$258,298	\$46,108
Add: HST @13%	14,979	96,526	33,579	5,994
Total Contract Price Including Taxes	130,203	839,032	291,877	52,102
Less: HST Rebate	-14,979	-96,526	-33,579	-5,994
Net Contract Price	\$115,224	\$742,506	\$258,298	\$46,108

		Total Construction
Contract Price	\$572,202	\$17,170,500
Add: HST @13%	74,386	2,232,165
Total Contract Price Including Taxes	646,588	19,402,665
Less: HST Rebate	-64,316	-1,950,418
Net Contract Price	\$582,272	\$17,452,247

			Other Works (including utilities)
Financial Note Total Award:	Rapid Transit Total	Total	Total
Contract Price	\$10,348,466	\$8,354,647	\$18,703,113
Add: HST @13%	389,137	2,042,269	2,431,406
Total Contract Price Including Taxes	10,737,603	10,396,916	21,134,519
Less: HST Rebate	-336,452	-1,787,877	-2,124,329
Net Contract Price	\$10,401,151	\$8,609,039	\$19,010,190

Note 1: Approved Budget amounts presented include the 2022 approved capital budgets due to the timing of the construction.
Note 2: Development charges have been utilized in accordance with the underlying legislation and the approved 2019 Development Charges Background Study and the 2021 Development Charges Background Study Update.
Note 3: London Hydro, Rogers Communication and Enwave have confirmed their contribution towards this project. The expenditures have increased to accommodate their contributions.
Note 4: The operational budget impacts for the roadway maintenance portion for each phase of Downtown Loop will be captured through annual assessment growth cases.

Jason Davies
Manager of Financial Planning & Policy

lp

Report to Civic Works Committee

To: Chair and Members
Civic Works Committee
From: George Kotsifas, P.Eng.
Deputy City Manager, Planning and Economic Development
Subject: Commemorative Naming of City Assets
Terms of Reference
Date: November 23, 2021

Recommendation

That, on the recommendation of the Deputy City Manager, Planning and Economic Development, the following actions be taken to request feedback from the public and to incorporate an equity, anti-racism and anti-oppression framework when naming or renaming City assets:

- a) the proposed Terms of Reference (Appendix 'A') for reviewing the City's commemorative naming process(es) **BE APPROVED**; and,
- b) any further requests to change the names of facilities, parks, streets or other City assets **BE DEFERRED** until a public engagement process is complete, a tool for selecting names has been developed and administrative process(es) have been updated.

IT BEING NOTED that funding for physical changes to signage or other re-naming costs must be considered as part of the Multi-Year Budget process through business case submissions, pending Council approval of the new policies and procedures.

Executive Summary

The attached Terms of Reference (ToR) will guide the research and public consultation to gather input into the process that will be used to update the City's commemorative naming policies and processes.

As part of this work, the goals will be to:

- Modernize the process(es).
- Consider and incorporate best practices from around Ontario and other jurisdictions.
- Consider and identify what factors should be considered when selecting a name, i.e., contribution to London, equity, historical, etc.
- Work co-operatively with other agencies and stakeholders engaged in the naming process (e.g., Municipal Addressing Advisory Group, London Black History Coordinating Committee, etc.).

Linkage to the Corporate Strategic Plan

In 2020, Municipal Council strengthened its commitment to eliminating systemic racism and oppression by establishing Anti-Racism and Anti-Oppression as a sixth priority of Council and approving the creation of a Division focused on Anti-Racism and Anti-Oppression.

In addition, this is linked to Leading in Public Service:

The City of London is trusted, open, and accountable in service of our community.

Analysis

1.0 Background Information

Ontario Human Rights Commission (OHRC)

The OHRC has recently started a consultation to develop a policy for the discriminatory display of names, words and images.

The consultation specifically looks at the impact of colonialism, promoting education and legal obligations, as well as establishing a framework for dealing with issues. The consultation even encourages municipalities to undertake their own public consultation with residents and stakeholders.

Council Direction in September 2020

In September 2020, Council endorsed the following motion:

That the following actions be taken with respect to street renaming:

- a) the petition dated September 1, 2020 submitted by London resident Lyla Wheeler, regarding the renaming of “Plantation Road” BE RECEIVED; it being noted that the petition is available for viewing in the City Clerk’s Office;
- b) the Civic Administration BE DIRECTED to undertake a review of City’s By-laws, Policies and Guidelines relating to street naming processes and approvals and report back on any recommended changes to the process(es) that would support and implement the City’s commitment to eradicate anti-Black, anti-Indigenous and people of colour oppression; it being noted that the report back is to include a review of the request set out in the petition noted in a) above, recognizing Historically, the word “Plantation” has a strong correlation to slavery, oppression and racism;
- c) the Civic Administration BE DIRECTED to expand the established Municipal Addressing Advisory Group (M.A.A.G.) to include the City’s Diversity and Inclusion Specialist; and,
- d) the Civic Administration BE DIRECTED to establish a list of potential street names that are reflective of suggestions from the community reflecting the contribution London’s Historic Black Families (including those names provided for by the London Black History Coordinating Committee), Indigenous communities and people of colour; it being noted, the following letter of support pertaining to this motion BE RECEIVED:
 - African Canadian Federation of London and Area (ACFOLA)

2.0 Discussion and Considerations

In support of Council’s 6th strategic priority, the City also has many policies related to promoting diversity, anti-racism and anti-oppression. This includes:

- Race relations / Anti-Racism Policy
- Diversity and Inclusion Policy
- Diversity, Race Relations and Inclusivity Award Policy
- Gender Equity in Recreation Services

Consistent with these policies and with Council’s direction in September 2020, the purpose of this work is to take steps that continue to build a London that is welcoming and safe for all people.

Through this direction from Council, staff will review all existing commemorative naming policies.

2.1 Moratorium on Decisions Related to Renaming or Naming Applications

To reduce confusion and ensure a consistent approach, staff are proposing a pause on accepting any new applications for commemoration until the engagement process is completed and recommendations come to Council in Spring 2023.

The City's website will be updated to inform the community about the pause on applications and new information, including the Terms of Reference and this report, will be shared. As the details of the engagement process are finalized, a Get Involved site will be established.

2.2 Current Commemorative Naming Policies

The City currently has multiple policies to recognize individual contributions to London.

These include:

- Commemorative Street Naming.
- Streets of Honour.
- Naming/Re-naming or Dedicating of Municipal Property.
- Buildings and Park Elements Policy.
- Naming of Highways and Numbering of Buildings & Lots.

These policies will be reviewed and revised as part of this process.

2.3 Preliminary Municipal Scan – Street Naming Process

A survey of 5 municipalities (Windsor, Kingston, Mississauga, Niagara Falls and Ottawa) was carried out to compare their street naming regulations and practices to the City of London's.

The following is a summary of findings:

- Most of the municipalities delegated staff or a committee composed of staff as the approval authority for the creation of street names.
- All municipalities allow for developers to propose new street names. London allows for developers to bank multiple names for their current and any future developments while most other municipalities bank the names, but they can be used by any developer for any future development.
- All municipalities have a list of pre-approved street names that are vetted either formally through a committee, or informally directly to emergency services, staff and other stakeholders.
- All municipalities include some sort of public process to make a final approval depending on the scope of the change.

Generally, based on this scoped review, London's current practices are consistent with the other municipalities surveyed in Ontario. When updating the process, although not an exhaustive list, staff will consider the following items:

- Authority for approval.
- Review committee, for example, Municipal Addressing Advisory Group (MAAG) and/or Commemorative Naming Committee.
- Compensation to affected property owners.
- Pre-approved lists for public and private streets.
- Amount of public input, including the number of affected residents.

3.0 Financial Impact/Considerations

Existing operating budgets will fund surveys, communication materials, public engagement and other project related costs. Approval for the components of this work will be in accordance with the City's Procurement of Goods and Services Policy.

Pending the outcome of the review, additional costs may be incurred for future phases of this work. These will be submitted for consideration through the 2024-2027 Multi-Year Budget process, as necessary.

4.0 Key Issues and Considerations

Terms of Reference to Guide Public Consultation

The goal of this consultation is not to make recommendations on existing names. Rather, it is to define a process that allows us to review current and future names through a critical anti-racism and anti-oppression lens. Public engagement will play a key role in this process.

The attached Terms of Reference (Appendix 'A') will guide the public engagement process and, ultimately, the process to update City policies that address commemorative naming.

The schedule for implementation is included below, with the full ToR provided as Appendix 'A'.

Early 2022:

1. Launch a public engagement program to gather input from Londoners on this topic.

December 2022:

2. Progress report to Civic Works summarizing feedback provided through the public engagement process.

Spring 2023:

3. Develop an approach for commemorative naming of City facilities and assets.
 - Assess and make recommendations on how the tool or lens can be incorporated into all commemorative naming policies.
4. Apply the tool to existing and proposed city street and facility names.
5. Develop a list of proposed names for streets and facilities that are reflective of community input.
6. Provide recommendations to Council to address existing street names.
7. Lift the moratorium and update processes.

Summer 2023 (based on Council direction):

8. Develop draft Business Case for inclusion into 2024 Multi-Year Budget.

Summer 2024 (based on Council direction):

9. Following Multi-Year Budget approval, work commences on making physical changes.

Main Considerations When Developing New Policies for Naming and Re-Naming

1. Similar to other municipalities, London's current guidelines determine the appropriateness of street names based on operational issues. For example, do street names sound alike, is there repetition, continuity, etc. This is done to avoid confusion for emergency services and home delivery services.
2. Establishing the historical significance of a particular name and understanding why it was chosen at the time, along with how the name affects the current social norms and cultural perspectives.

3. Establishing policies that introduce new ways to approach naming that celebrate cultural and individual diversity through education and recognition.

Conclusion

Decisions on the commemorative naming of City assets will be deferred until a public engagement process has been undertaken. The process seeks to gain input from Londoners on how to best recognize historical context, contribution to London and consistency with Council's goal to end racism and oppression.

The outputs of the consultation will include a new equity and diversity framework along with changes to the existing policies and procedures that recognize best practices from around Ontario and Canada.

Prepared by: **Matt Feldberg, MPA, CET**
Manager, Subdivisions and Development Inspections

Submitted by: **Gregg Barrett, AICP**
Director, Planning and Development

Recommended by: **George Kotsifas, P.Eng.**
Deputy City Manager, Planning and Economic Development

Cc: SLT,
Rumina Morris, Director, Anti-Oppression and Anti-Racism,
Jeff Shaughnessy, Specialist, Municipal Policy,
Rosanna Wilcox, Director, Strategy and Innovation

Update to the City of London's Commemorative Naming Policies Terms of Reference

Purpose:

To carry out research, conduct public consultation, prepare reports and recommendations for London City Council to consider regarding commemorative naming of City assets and facilities in a way that reflects the City's commitment to eradicating racism and oppression.

- [Civic Works Committee, September 22nd, 2020, Agenda Item #4.1](#)

Commemorative Naming Governance:

- Council to adopt any policy changes required to recognize the equity and historical perspectives of the public.
- The process shall be led by staff in Planning and Economic Development with guidance and input provided by the Director, Anti-Racism and Anti-Oppression.
 - Senior Leadership Team shall review and approve outputs prior to seeking direction from Council.
 - An Internal Stakeholder group shall be developed and will include areas affected by the potential changes, i.e., Cultural Services, Facilities, Transportation, Parks, Communications, etc.
 - External Stakeholder group(s) shall be developed to provide input and guidance on equity issues, historical perspectives or other issues identified through the public consultation.

Principles to Guide the Process:

- Modernize the process(es).
- Incorporate best practices from around Ontario, or other jurisdictions are considered.
- Consider and identify what factors should be considered when selecting a name, i.e., contribution to London, equity, historical, etc.
- Work co-operatively with other agencies and stakeholders engaged in the naming process (e.g., MAAG, London Black History Coordinating Committee, etc.).

Public Input:

- Collect input from the broader public using methods that include traditional surveys, stakeholder interviews and at-large input.
- Use a mix of different methods including phone, social media and in-person interviews with key stakeholder groups and Londoners.
- Include local historians and archeologists to help frame why a name may / may not be chosen.
- In all cases, the process will focus on promoting fairness and equity of the public input, such that all input is welcome.

Outputs of the Consultation:

- A new equity and diversity framework that will be included in all naming and re-naming policies.
- Updates to the naming and re-naming policies and procedures that recognize best practices from around Ontario and Canada.

Focus of Review and Deliverables:

Initiated in early 2022

1. A public engagement program to garner input from Londoners on this topic.

Delivered in December 2022:

2. Progress report to Civic Works following public engagement process.

Delivered in Spring 2023:

3. Develop an approach for commemorative naming of City facilities and assets.
 - Assess and make recommendations on how the tool or lens can be incorporated into all commemorative naming policies.
4. Apply the tool to existing and proposed city street and facility names.
5. Develop a list of proposed names for streets and facilities that are reflective of the suggestions from the community.
6. Council to decide on approach for renaming of existing streets.
7. Lift the moratorium and update processes.

Delivered in Summer 2023 (based on Council direction):

8. Develop draft Business Case for inclusion into 2024 Multi-Year Budget.

Delivered in Summer 2024 (based on Council direction):

9. Following Multi-Year Budget approval, work commences on making physical changes.

Policies, procedures, documents, etc. to be Considered:

- Truth and Reconciliation Commission's 10 principles.
- National Council of Canadian Muslims, Municipal Recommendations.
- Others identified through the public engagement.

Out-of-Scope:

- Adjustments to administrative processes not related to naming and renaming, or any organizational structure(s).
- Fees for name changes. These will be based on cost-recovery and addressed through comprehensive fees review project.
- Business case development for the cost of new staff, signage, etc.
 - These will be submitted by the area responsible for the delivery of the service. For example, Environment and Infrastructure would take the lead on submitting cases for the potential costs of new street signs based on the decision from Council in 2023.

Report to Civic Works Committee

To: Chair and Members
Civic Works Committee

From: Anna Lisa Barbon, CPA, CGA
Deputy City Manager, Finance Supports

Subject: Contract Award Amendment - RFP 21-37 Supply and Delivery of CNG Split Stream Rear Loading Waste Collection Trucks

Date: November 23, 2021

Recommendation

That, on the recommendation of the Deputy City Manager, Finance Supports:

- a) Civic Administration **BE AUTHORIZED** to undertake a contract award amendment as per 20.3(e) of the Procurement of Goods and Services Policy as follows;
 - i. The award of RFP 21-37 to London Machinery Inc. (LMI) 15790 Robin's Hill Road, London, Ontario N5V 0A4 for the Supply and Delivery of Compressed Natural Gas (CNG) Split Stream Rear Loading Waste Collection Trucks at a total purchase price of \$10,755,520. (excluding HST) **BE CANCELLED**;
 - ii. The next highest scoring submission from Team Truck Centre, 795 Wilton Grove Road, London, Ontario N6N 1N7 for the Supply and Delivery of Compressed Natural Gas (CNG) Split Stream Rear Loading Waste Collection Trucks at a total purchase price of \$10,705,210. (excluding HST), **BE ACCEPTED**;
- b) Civic Administration **BE AUTHORIZED** to undertake all the administrative acts that are necessary in connection with this purchase;
- c) Approval hereby given **BE CONDITIONAL** upon the Corporation entering into a formal contract, purchase order, or contract record relating to the subject matter of this approval in accordance with Section 12.2(b) of the Procurement of Goods and Services Policy; and
- d) That the funding for this purchase **BE APPROVED** as set out in the Source of Financing Report attached, hereto, as Appendix A.

Executive Summary

Fleet and Operational Services in conjunction with staff from Climate Change, Environment and Waste Management initiated a Request for Proposal (RFP) for twenty-six (26) Compressed Natural Gas (CNG) Split Stream Rear Loading Waste Collection Trucks that closed on July 13th, 2021

At the August 31, 2021 meeting of the Civic Work Committee a report recommending London Machinery Inc. (LMI) as the successful proponent was submitted and approved at Council on September 14th 2021.

Fleet Services in conjunction with Purchasing and Supply then initiated a Purchase Order for the work and began the process of final design and layout and prebuild technical details.

In November, LMI requested an urgent meeting with Fleet Planning representatives where they reported that a major partner in their submission, Peterbilt (who were responsible for the cab and chassis component of the build), had disclosed that due to unforeseen circumstances they were cancelling all cab and chassis orders effective immediately. Further to that they also indicated that they would not be undertaking any orders for the foreseeable future and all pricing terms would need to be renegotiated when production did resume.

Despite LMI's willingness to secure an alternative chassis for their submission, the City is unable to re-negotiate terms of a submission in an RFP process. Therefore, after consultation with Purchasing and Supply, staff are recommending in this report that the City proceed with the next highest scoring proponent from the RFP evaluation process.

The next highest scoring bid that met all the specifications and conditions was from Team Truck Centres. The Team Truck Centre submission provides for a Freightliner CNG powered cab and chassis with a McNeilus split body packer body which is distributed through London Machinery Inc.

This recommendation is in the best interest of the City as it provides a very comparable alternative to the original award and is within the same budget framework. This solution provides a path forward to help deliver on two important Council approved projects, Green Bin Organic Collection and Fuel Switching from diesel to compressed natural gas-powered trucks.

Linkage to the Corporate Strategic Plan

Building a Sustainable City

London's infrastructure is built, maintained, and operated to meet long-term needs of our community

- Manage assets to prevent future infrastructure gaps
- Increase waste reduction, diversion, and resource recovery
- Conserve energy and increase actions to respond to climate change

Leading in Public Service

Londoners experience exceptional and valued customer service

- Increase responsiveness to our customers
- Increase efficiency and effectiveness of service delivery

Growing our Economy

- Increase partnerships that promote collaboration, innovation, and investment

Analysis

1.0 Background Information

Previous reports related to matter;

Fuel Switching – Diesel to CNG for Waste Collection Trucks - Fleet and Waste Management Report to Civic Works Committee September 25, 2018

Updates - 60% Waste Diversion Action Plan Including the Green Bin (Revised Timetable) - Waste Management Report to Civic Works Committee, November 17, 2020 and approved during the Annual Budget Update, January 12, 2021

RFP 21-37 Supply and Delivery of CNG Split Stream Rear Loading Waste Collection Trucks Fleet and Waste Management Report to Civic Works Committee August 31, 2021

2.0 Discussion and Considerations

Supply and delivery of new CNG waste collection trucks is a key piece of delivering on two important council approved business cases. Specifically, the RFP includes the objectives of the implementation of Green Bin organic collection program, that was identified in the 60% Waste Diversion Action Plan and fuel switching to Compressed Natural Gas trucks instead of diesel powered vehicles to reduce GHG emissions and save on fuel costs.

Ongoing challenges within the economy and specifically within the industrial sector with respect to backorders, supply chain issues, inflation and labour impacts are unprecedented. Increases in costs, order delays and outright cancellations for vehicle and equipment orders are becoming a regular occurrence as businesses struggle to manage the pandemic recovery.

This situation has most recently affected the award of RFP 21-37 Supply and Delivery of CNG Split Stream Rear Loading Waste Collections Trucks. Below is a list of actions that have taken place over the last couple months to help provide context for the need to make the suggested contract amendment.

Overview of Work Prior to Council Award on September 14, 2021

- After a comprehensive review of the requirements to implement a green bin program an RFP for Split Stream Waste Collection Trucks was initiated and closed on July 13, 2021. Six (6) bids were received and evaluated.
- The evaluation team was chaired by Purchasing and Supply and consisted of staff representing Fleet and Operational Services, Waste Collection Operations and Climate Change, Environment & Waste Management.
- The following evaluation criteria was used to evaluate the submissions;
 - Company Certification, Experience and Past Performance
 - Specifications - Mandatory Requirements for both chassis and body
 - Service Support, Delivery, Training, and Warranty
 - Delivery schedule
 - Price
- After evaluation of the criteria and scoring of the six submissions, London Machinery Inc. was the highest scoring submission having met the terms and conditions and in the view of the evaluation team offering the best overall value to the City of London.
- Optional items were also negotiated into the final award:
 - increasing the CNG fuel tank storage capacity up to 75 DGE (Diesel Gallon Equivalent),
 - extending the term of warranty coverage available for the engine and transmission components to five (5) years,
 - adding towing coverage for the five (5) year warranty period, and
 - purchasing and installing cart tippers on ten (10) of the split stream units.
- CWC report was submitted and approved at the August 31st meeting and later approved by council on Sept. 14, 2021.

Overview of Activities After Council Award

- A purchase order was issued to the successful proponent for RFP 21-37
- The “final build” meetings with the successful proponent commenced in mid-September.
- The successful proponent reported in late October that its cab and chassis vendor had warned of production delays.
- The warning was quickly followed by an announcement from the cab and chassis vendor that it could not deliver the required units, due to market and manufacturing recovery challenges from the pandemic.

- The successful proponent advised the City that the proponent would, with the City's consent, search for a new cab and chassis supplier.
- Since our procurement policy does not permit re-negotiation of the terms of an award, the purchase order to the successful proponent was cancelled.
- Staff propose to issue a purchase order to the next highest scoring proponent.

The next highest scoring submission that is being recommended is from Team Truck Centres as the prime vendor and London Machinery for the refuse body. The submission brings together the Freightliner CNG cab and chassis and the McNeilus split stream refuse body. The Freightliner cab and chassis has compatibility with our existing fleet and has demonstrated experience with building CNG trucks and exhibited performance in the waste collection class.

The McNeilus (LMI) split stream rear load packer bodies is the same as our original award recommendation. McNeilus is an industry leader for waste collection trucks space and has the ability and capacity to deliver on schedule. LMI also brings with them all the work that was completed over the last several weeks on final build design and layout which will help eliminate any further order and build delays.

The recommended bid also provides a preferred build schedule, a (3) three-year warranty on the cab and chassis and a list of several optional items to be included including a frame rail CNG tank configuration, cart tippers and a 75 DGE CNG storage capacity tank system. These items and costs will be included in the final award.

Both Team Truck Centres and London Machinery are London based and can provide effective and efficient ongoing service, parts supply, training and warranty support.

Impacts to the Rollout Plan for the Green Bin Program

With this development and the time lost, the new expected delivery schedule for trucks may require a longer phase-in approach for Green Bin program implementation. The new proposed schedule, subject to some final adjustments, will see cab and chassis beginning to arrive at the body builder in mid-2022. Subsequent body building and final commissioning will begin late 2022 and extend through Q1 of 2023. As the trucks are completed and ready for service the roll out of green bin collection will be phased in as close to the schedule below as possible.

The adjusted schedule that was provided in the August 31, 2021 CWC report identified the following:

Phase	Target Dates for Start-up of Green Bin Program	Approximate Number of Homes to be Served	Area of London
1 Note A	Early September, 2022	6,500	Lambeth, River Bend, rural and small community areas on the west/south side of London
Note B			Mid-November, 2020 – Collection Zone Adjustments
2	Mid-November, 2022	60,000	To be determined
3	Mid-January, 2023	60,000	To be determined

A - Green Bin and Blue Box will be weekly. Garbage collection will be collected every two weeks.

B - All remaining areas shift to the new schedule based on 5 Collection Zones (instead of the current 6 Collection Zones).

The early September start of Green Bin implementation in Lambeth and areas in close proximity remains unchanged. Further details on the rollout schedule will be the subject of a future report to CWC when final build spots are confirmed and the results of the Green Bin cart RFP and processing of Green Bin materials are known in the winter of this year.

In addition, City staff are looking at a proposed opportunity to introduce source separated organics collection at 10 buildings (about 1,500 units) as part of a pilot project as the proposed mixed waste processing solution in Ontario is not operational at this time. This will be subject of a future report to CWC and require Council approval.

3.0 Financial Impact

3.1 Project Budget

Fleet and Operational Services set an original project capital budget of \$11,050,000 (excluding HST) for the twenty-six (26) trucks.

The original highest scoring bid recommended from London Machinery Inc. (LMI) including options for extended warranty, towing coverage and 75 DGE (Diesel Gallon Equivalent) fuel tank system and cart tippers was \$10,755,520 (excluding HST). However, that submission did not include the desired frame rail tank orientation for CNG storage which would have resulted in a final contract price of \$10,988,896 (excluding HST).

The new recommended submission from Team Truck Centres is \$10,705,210 (excluding HST). This submission does include all options including 3 year extended warranty (5 year option n/a) larger tank storage capacity and cart tippers but also includes the safer frame rail tank configuration versus the roof mounted system.

3.2 Project Funding

Funding details for this procurement are outlined in the Source of Financing (Appendix A).

The same funding strategy for the original award will be in place for this purchase. Eighteen (18) of the twenty-six (26) waste collection trucks that are, or soon will be, up for lifecycle renewal will be funded using the approved Fleet capital replacement budget supplemented with additional funding from the approved Green Bin capital budget.

Capital requirements for the eight (8) additional units will be fully funded from the approved Green Bin capital budget as these units are all additional fleet assets being purchased to support organic waste collection needs.

Future capital and operating budgets will be impacted by the changes to the existing assets and the addition of more packers. Fleet Services have calculated the expected operational, fuel, maintenance and future replacement capital requirements that will be required by the Waste Management program. On an annual basis those rental rate costs will be evaluated and adjusted as required as more actual cost experience is acquired. It is expected there will be lower maintenance costs with the CNG engine configuration, and the 3-year extended warranty offered on the cab and chassis will help offset the additional operating costs going forward.

As well, research indicates with the cleaner burning CNG engine it is very likely these assets can be extended for an additional year of lifecycle (up to 10 years) which will also help to support the costs to the program.

CNG pricing is more stable than diesel fuel and consistently about half the cost. There are also future savings from reduced carbon tax that are applied to diesel fuel prices. Fuel savings from CNG versus diesel fuel during the start up years will be going to pay

back the loan from the Operating Efficiency, Effectiveness and Economy Reserve (EEE) for the CNG maintenance facility modifications required at our EROC Operations Centre.

Conclusion

Fleet Services in conjunction with Waste Management and Purchasing and Supply recommend a contract award amendment for RFP 21-37 Supply and Delivery of CNG Split Stream Rear Loading Waste Collection Trucks.

The original highest scoring submission from London Machinery Inc. that was awarded on Sept. 14 2021, was unable to execute the terms of the contract due to the withdrawal of a key partner, Peterbilt Cab and Chassis from their bid.

Fleet Services recommend moving to the next highest scoring bid from Team Truck Centres (Freightliner) as the prime vendor with London Machinery (McNeilus) providing the split stream refuse body.

The Team Truck Centre submission provides a very comparable cab and chassis that meets our requirements and specifications, it also maximizes the value of the work done so far by London Machinery in preparing to provide the rear loading split stream bodies that were selected in the first award.

The recommendation is in the best interest of the City in the circumstances, it allows the project to get back on track by providing a build schedule, product and price that is workable and supports the project deliverables within budget. The changes required with respect to having to change the award and the ongoing challenges in the market could extend the rollout period of the Green Bin program.

Prepared by: **Mike Bushby, B.A.**
Division Manager, Fleet and Facilities Division
Finance Supports

Concurred by: **Jay Stanford, MA, MPA**
Director, Climate Change, Environment & Waste
Management, Environment & Infrastructure

Concurred by: **Tim Wellhauser, CIM**
Director, Fleet and Facilities
Finance Supports

Concurred by: **Kelly Scherr, P.Eng., MBA, FEC**
Deputy City Manager
Environment and Infrastructure

Recommended by: **Anna Lisa Barbon, CPA, CGA**
Deputy City Manager
Finance Supports

Attached: Appendix A – Source of Financing

Appendix "A"

#21193

November 23, 2021
(Award Amendment)

Chair and Members
Civic Works Committee

RE: Contract Award Amendment - RFP21-37 Supply and Delivery of CNG Split Stream Rear Loading Waste Collection Trucks
(Work Orders 2530316-2530331, 2487253-2487261, 2487274)
Capital Project ME202001 - Vehicles and Equipment Replacement - TCA
Capital Project SW6050 - New and Emerging Solid Waste Technologies
Team Truck Centre - \$10,705,210 (excluding HST)

Finance Supports Report on the Sources of Financing:

Finance Supports confirms that the cost of this project can be accommodated within the financing available for it in the Capital Budget and that, subject to the approval of the Deputy City Manager, Finance Supports, the detailed source of financing is:

Estimated Expenditures	Approved Budget	Committed To This Date	This Submission	Balance for Future Work
ME202001 - Vehicles and Equipment Replacement - TCA				
Vehicles and Equipment	6,000,312	2,488,200	2,906,000	606,112
SW6050 - New and Emerging Solid Waste Technologies				
Consulting	1,000,000	309,341	0	690,659
Construction	24,615,094	0	0	24,615,094
Vehicles and Equipment	10,384,906	2,346,088	7,987,621	51,197
SW6050 Total	36,000,000	2,655,429	7,987,621	25,356,950
Total Expenditures	\$42,000,312	\$5,143,629	\$10,893,621	\$25,963,062
Sources of Financing				
ME202001 - Vehicles and Equipment Replacement - TCA				
Capital Levy	701,267	201,267	500,000	0
Drawdown from Fleet Renewal Reserve Fund	5,183,927	2,171,815	2,406,000	606,112
Drawdown from Self Insurance Reserve Fund	115,118	115,118	0	0
ME202001 Total	6,000,312	2,488,200	2,906,000	606,112
SW6050 - New and Emerging Solid Waste Technologies				
Debenture W.-5679-335	11,700,000	0	0	11,700,000
Drawdown from Solid Waste Renewal Reserve Fund	16,351,532	2,655,429	39,153	13,656,950
Canada Community-Building Fund (Federal Gas Tax)	7,948,468	0	7,948,468	0
SW6050 Total	36,000,000	2,655,429	7,987,621	25,356,950
Total Financing	\$42,000,312	\$5,143,629	\$10,893,621	\$25,963,062

Appendix "A"

#21193
November 23, 2021
(Award Amendment)

Chair and Members
Civic Works Committee

RE: Contract Award Amendment - RFP21-37 Supply and Delivery of CNG Split Stream Rear Loading Waste Collection Trucks
(Work Orders 2530316-2530331, 2487253-2487261, 2487274)
Capital Project ME202001 - Vehicles and Equipment Replacement - TCA
Capital Project SW6050 - New and Emerging Solid Waste Technologies
Team Truck Centre - \$10,705,210 (excluding HST)

Financial Note:	ME202001	SW6050	Total
Contract Price	\$2,855,739	\$7,849,471	\$10,705,210
Add: HST @13%	371,246	1,020,431	1,391,677
Total Contract Price Including Taxes	3,226,985	8,869,902	12,096,887
Less: HST Rebate	-320,985	-882,281	-1,203,266
Net Contract Price	\$2,906,000	\$7,987,621	\$10,893,621

Note 1: This source of financing replaces source of financing number 21162.

Jason Davies
Manager of Financial Planning & Policy

lp

Report to Civic Works Committee

To: Chair and Members
Civic Works Committee

From: Kelly Scherr, P.Eng., MBA, FEC
Deputy City Manager, Environment & Infrastructure

Subject: New Sidewalks in Established Neighbourhoods
November 23, 2021

Recommendation

That on the recommendation of the Deputy City Manager, Environment and Infrastructure, Civic Administration BE DIRECTED to develop a Neighbourhood Sidewalk Connectivity Plan approach, including a community engagement strategy, for new sidewalks on neighbourhood road and underground reconstruction projects as proposed herein, on a trial basis in 2022 to inform the 2023 Renew London Construction Program.

Executive Summary

New sidewalks are to be installed as part of road reconstruction and underground infrastructure renewal projects in accordance with London Plan policy that sidewalks be included on both sides of most streets.

This past spring, projects planned for 2021 sparked debate over the introduction of sidewalks in established neighbourhoods.

This report provides an overview of policies supporting sidewalk installations in established neighbourhoods and provides recommendations for engaging neighbourhoods with gaps in pedestrian connectivity both at the community level and the street level.

This report is focused on addressing the challenges of implementing sidewalks in established neighbourhoods. A retrofit approach is not required in new subdivisions where current standards for draft plans of subdivision provide strong neighbourhood connection and natural walkability. Streets within new subdivisions do not meet the exemptions noted in Policy 349 and sidewalks will be constructed on both sides of all streets.

Linkage to the Corporate Strategic Plan

The following report supports Municipal Councils 2019-2023 Strategic Plan through the strategic focus area of Building a Sustainable City and Creating a Safe London for Women and Girls. The report identifies strategies for building new neighbourhood infrastructure to support mobility, safety and more livable, sustainable, vibrant communities. The plan also identifies the implementation and enhancement of road safety measures to deliver convenient and connected mobility choices.

Analysis

1.0 Background Information

1.1 Previous Reports Related to this Matter

- Civic Works Committee – June 19, 2012 – London 2030 Transportation Master Plan
- Planning and Environment Committee – June 13, 2016 – The London Plan
- Civic Works Committee – August 13, 2018 – Complete Streets Design Manual

- Civic Works Committee – September 25, 2018 – Byron South Neighbourhood Sidewalk Connectivity Plan
- Civic Works Committee – February 9, 2021 – New Sidewalks in 2021 Infrastructure Reconstruction Projects
- Civic Works Committee – March 15, 2021 – New Sidewalks in 2021 Infrastructure Reconstruction Projects – Special meeting to hear public delegations

1.2 Policy Context

The City is committed to maintaining strong and healthy communities through safe and accessible infrastructure. Walking is an active mode of transportation that has been promoted in London dating back to the early 2000's and reinforced in the Smart Moves 2030 Transportation Master Plan. Planning for sidewalks on both sides of most streets has become standard practice amongst many Ontario Municipalities. Multiple policies and principles have been approved by Council over the last decade that align with improving connectivity and safety in the City and its neighbourhoods.

Smart Moves 2030 Transportation Master Plan (2009-2013):

The key goal of the London 2030 Transportation Master Plan (TMP) was to provide more attractive travel choices for those who live, work and play in London. Achieving that goal requires greater support for walking, cycling, transit and carpooling. The TMP identified 5 “Smart Moves”, each playing a role in supporting Council’s strategic objectives, and one of those TMP pillars was to provide *Greater Investment in Cycling and Walking Infrastructure*. New active transportation infrastructure will be needed in established areas to support intensification, improve access to transit and help meet the City’s environmental objectives.

Age Friendly London (2010):

The City of London supports multiple initiatives and resources to enhance seniors’ lived experience in our community. In 2010, the City of London became the first city in Canada to join the World Health Organization (WHO) Global Network of Age Friendly Cities. Age Friendly Action Plan Strategies include improving the accessibility of city roads and sidewalks, access to public transit and promoting active transportation initiatives for older adults.

The London Plan (2016)

The London Plan was adopted by City Council and then approved by the province in December 2016. The plan recognized the need to be deliberate in the way we plan our mobility infrastructure. That involves designing streets and right-of-way to provide a variety of convenient, attractive, and accessible mobility choices with strong linkages between key origins and destinations.

The Active Mobility section of the City Building Policies recognizes that walking can play a positive role in improving mobility and quality of life as part of a balanced mobility system. Policy 349 specifically speaks to supporting walkability through the inclusion of sidewalks in street design.

349_ To support walkability, sidewalks shall be located on both sides of all streets. An exception to this requirement may be considered in the following instances. In most of the instances a sidewalk will be required on one side of the street.

1. Cul-de-sacs or dead-end streets that extend less than 200 metres and do not connect to neighbourhood features or amenities.
2. Portions of streets flanking natural heritage features or areas.
3. Portions of streets flanking a Green Space that includes alternative active mobility infrastructure parallel to the street.
4. Portions of streets that have a designated multi-use pathway within the boulevard on one side.

5. Streets classified as Expressways or Rural Thoroughfares.
6. Road reconstruction projects, where the existing conditions such as mature trees, right-of-way widths, or infrastructure would impede sidewalks on both sides of the street.

Policy 349 was under appeal until approved by LPAT on April 21, 2021. The policy is now in full force and effect.

Vision Zero (2017):

Building upon the earlier London Road Safety Strategy, Council has adopted the principles of Vision Zero, which is a global initiative dedicated to eliminating traffic deaths and injuries, and increasing safe, healthy, equitable mobility. The City has initiated a number of road safety campaigns designed to take measurable steps toward implementing Vision Zero Principles such as area speed limits, protected bike lanes, red light cameras and automated speed enforcement, roundabouts, pedestrian crossovers and more.

Safe Cities (2017):

Safe Cities and Safe Public Spaces is a worldwide United Nations Women initiative that draws attention to the issue of violence against women and girls in public spaces including activities while using public transportation, recreation, and mobility spaces. In 2017, Council endorsed the safe cities initiative becoming the third Canadian city to participate, along with Winnipeg and Edmonton.

Complete Streets (2018):

The City's Complete Streets Design manual was approved by Council in 2018. London's vision for complete streets meets the needs of a wide range of users as defined by place type. Streets will feature high-quality pedestrian environments and integrate seamlessly with transit service, cycling networks and automobile users. Complete Streets provide physical environments that make all forms of mobility safe, attractive, comfortable, and efficient.

Multi-Year Accessibility Plan (2018)

The City is committed to the principles of independence, dignity, integration, and equality of opportunity, as described in the *Accessibility for Ontarians with Disabilities Act (AODA)*. The term "disability" covers a range of visible and invisible conditions that may have been present from birth, caused by an accident, or developed over time. For instance, disabilities include visual impairment, deafness, brain injury, intellectual disabilities, or reliance on a mobility device, to name a few.

The 2018-2021 Multi-Year Accessibility Plan outlines the next phase of changes to continue improving accessibility throughout the City of London. The Accessibility Plan recommendations include the following action to reduce physical barriers: "*Enhance existing sidewalk accessibility through the identification and construction of accessible features such as curb cuts, curb drops and missing building links to sidewalks and pathways.*"

Climate Emergency (2019):

Council approved a declaration of a climate emergency in 2019 and Civic Administration has developed tangible actions to reduce energy use and increase climate change mitigation and adaptation. One action was the development of a Climate Emergency Screening Tool (CEST). When applied to planned major transportation projects the CEST identified the reconstruction of strategic streets that are missing components of pedestrian, cycling or transit amenities as a cost-effective approach to enable sustainable mobility choices. Reviewing road projects from a complete streets and pedestrian connectivity perspective is another way to promote sustainable modes of travel and counteract the vehicle-focused trend known as "induced demand".

1.3 Annual Sidewalk Programs

There are 3 different programs under which new sidewalks can be installed in established neighbourhoods.

Local Road Reconstruction Program (LRRP): These local road projects involve reconstructing neighbourhood streets with poor pavement conditions. The scope of work generally includes new curb and sidewalks, replacing asphalt road base, upgrading underground services, and restoring the areas disturbed by construction to current standards where necessary. Projects are typically prioritized by street Pavement Quality Index (PQI). The annual Local Road Reconstruction program is designed in-house and construction is administered by the Construction Administration Division.

Infrastructure Lifecycle Renewal Program (ILRP): These projects can be driven by either sewer, water or transportation lifecycle renewal needs. Transportation driven projects are more often along higher order streets that likely already include sidewalk infrastructure. However, sewer or water driven projects may be required on local streets and could trigger the need for a new sidewalk if one does not exist. Projects are typically driven by strategic lifecycle needs and servicing area studies. The design and tender of ILRP projects are managed by the Environment and Infrastructure Service Areas and construction is administered by the Construction Administration Division.

New Sidewalk Program: The New Sidewalk Program follows a request-based process to identify locations for new sidewalks in existing communities. Requests from the neighbourhood often highlight gaps in the existing network. Projects are prioritized using a scoring system that includes pedestrian volumes, traffic volumes, network considerations, transit connectivity, schools, seniors' facilities, and road characteristics. There are currently over 130 requests on the new sidewalk project list. Projects under the New Sidewalks Program have in-house design and construction administration completed by the Transportation Planning and Design.

It is important the City provide a consistent approach when engaging the public. New sidewalks may be introduced through different programs, but the public only sees the impacts a new sidewalk will have on their street.

1.4 Public Response to Sidewalks in Existing Neighbourhoods

In keeping with the London Plan and the various policies supporting sidewalk infrastructure, road reconstruction project designs now strive to include sidewalks on both sides of the street unless there are specific constraints that may result in it being more desirable to include one, or in some cases, no sidewalks.

In recent years, this has led to debate within communities due a conflict between the goal of providing a safe and accessible mobility network and the desire to avoid neighbourhood impacts to existing trees, parking, and driveways. This debate has intensified over the last couple years as the London Plan policies came into full force and effect. The 2021 local road reconstruction project list included eight streets without an existing sidewalk, leading to an unprecedented number of community petitions and resident delegations protesting the inclusion of new sidewalk infrastructure in April 2021.

Specific arguments against sidewalks on individual streets varied considerably. Some presentations flagged concern for physical impacts such as loss of tree canopy, reduction in available driveway parking, damage to private landscaping and irrigation systems within the right of way and shifting pedestrian movements closer to the front of peoples' homes. Others disputed the need for a sidewalk on their street based on low traffic volumes, suggesting neighbours, including those using mobility devices, are comfortable sharing the roadway and would prefer to keep it that way.

Still, a common theme did emerge through the public response. Many presentations suggested support for the overarching intent of Mobility Policy 349 to provide better

connections in our communities, but disagreed with its blanket application to every street.

Following the street-by-street debate this past spring, six of eight streets received an exception from the mobility policy.

1.5 Sidewalks in New Subdivisions

This report is focused on addressing the challenges of implementing sidewalks in established neighbourhoods. A retrofit approach is not required in new subdivisions where current standards for draft plans of subdivision provide strong neighbourhood connection and natural walkability. Streets within new subdivisions do not meet the exemptions noted in Policy 349 and sidewalks will be constructed on both sides of all streets.

2.0 Discussion and Considerations

2.1 Neighbourhood Sidewalk Connectivity Plans (NSCPs)

2018 Byron South Neighbourhood Sidewalk Connectivity Plan

The Byron South neighbourhood had a limited sidewalk network with many missing connections, forcing pedestrians to share the road with vehicles. Following resistance to a local sidewalk project and delegations to committee, a community conversation was suggested. In 2018, Council endorsed the recommended Byron South NSCP for implementation through the 2019 New Sidewalk Program.

A Neighbourhood Sidewalk Connectivity Plan was developed with the input of the staff at Byron Southwood Public School regarding school traffic patterns and entry points and of the public through a Public Information Centre (PIC). The PIC was well attended with 36 residents of which 68% were in support of the draft sidewalk connectivity plan. Taking all comments into account, staff proposed a plan that would improve accessibility and connectivity while balancing the impacts to residents within the City right of way. The plan added 1,100m of new sidewalk on four streets, a pedestrian crossover (PXO), and upgraded two intersections to stop signs.

While it was a lively community debate, the effort of taking a wholistic neighbourhood approach through an NSCP resulted in more sidewalk segments being constructed than was originally planned. Also, there were no further objections from residents when it came time to design and construct the sidewalks.

Using Byron South as a model, developing an NSCP approach to community engagement could benefit other similar neighbourhoods by establishing community endorsed plans that responsibly connect neighbourhoods, rather than debating sidewalks street-by-street.

Benefits of Applying Mobility Policy 349 at the Neighbourhood Level

Elevating the sidewalk discussion through an NSCP provides a mechanism to look beyond individual streets and identify safe travel paths to key neighbourhood destinations, services, and active spaces. By reviewing neighbourhood connectivity wholistically, sidewalk options can be considered where they will provide the greatest benefit without automatically assuming sidewalks on every street.

Reviewing all streets in a neighbourhood together provides the ability to identify strategic sidewalk connections. Whereas, reviewing individual streets in isolation can lead to problematic gaps in the network resulting from one-off exemptions. Community engagement at a neighbourhood level, as seen with the Byron South NSCP, can result in greater overall support for sidewalks and other mobility improvements.

An NSCP would consider observed pedestrian movements, traffic volumes, transit routes, institutional destinations, and community places. It would incorporate input from local school administrations and the “Active and Safe Routes to School” program. An NSCP enables more efficient engagement with other relevant community groups, such

as incorporating the input of accessibility advocacy groups and advisory committees.

Public engagement will still be required with each individual road reconstruction project. However, with an NSCP providing a blueprint for new sidewalk locations, the conversation can focus on finding the best fit design for streets where a sidewalk has been identified rather than debating if a sidewalk is warranted.

NSCP Policy Compliance

Reviewing mobility at the neighbourhood level to identify strategic sidewalk connections may result in streets with sidewalks on both sides, one side or no sidewalks. This approach would still meet the intent of relevant Council policies.

An NSCP would create an overall connectivity plan for the community in a manner that aligns with The London Plan policy. The exceptions outlined in Mobility Policy 349 call for sidewalks on one side of the street “in most cases”. An NSCP would improve accessibility for the community as a whole. The AODA describes standards for designing accessible sidewalks but does not specify “where” sidewalks should be constructed. Still, it will be important to engage local accessibility advocacy groups. The Complete Streets Manual speaks to making best efforts to implement as many complete streets elements as possible but recognizes that constraints may require the need to balance priorities.

Any effort to increase sidewalk connections would also align with several other Council priorities including Safe Cities, Age Friendly London and Climate Emergency.

How many NSCPs would be needed?

Streets without sidewalks are a common occurrence in North American cities, which largely reduced building them in the post Second World War period. Many of London’s subdivisions built in the 1950’s to 1970’s did not include sidewalks. Older Core neighbourhoods were designed in a grid pattern with sidewalks on both sides of almost all streets. Newer subdivisions are now designed with regard for walkability and vulnerable users and have sidewalks on both or one side of most streets. This has created a ring of legacy neighbourhoods between the historic core of the city and the newer subdivisions. **Appendix A** provides a map of existing sidewalk locations and areas that would benefit from an NSCP.

NSCP reviews would focus on established neighbourhoods within the legacy ring that would benefit most from a connectivity plan. Some larger communities may need to be further broken down into smaller areas, while other smaller community pockets might be merged based on shared destinations and similar conditions. A high-level review identified just over 20 neighbourhood “pockets” within existing Planning Districts that would benefit from a NSCP.

These connectivity plans would not need to be completed all at once. They could be staggered over several years to align with works planned for the following road reconstruction season or seasons. The New Sidewalk Program could work in tandem with planned roadworks to implement the NSCP, once established.

Ongoing Reconstruction of Streets Outside of an NSCP

There will be instances of infrastructure projects on streets with no sidewalks, but in neighbourhoods that are otherwise well-connected and do not warrant an NSCP. These situations will trigger Policy 349 and a review of sidewalk will be needed on an individual street basis. In these cases, it will be important to review individual streets with regard for the surrounding neighbourhood and ask the question “If this neighbourhood had a NSCP, would this street have likely been recommended for a sidewalk?”. While it is not possible to entirely avoid street-by-street sidewalk discussions, advancing NSCP for neighbourhoods with the greatest need for improved connectivity should capture a good portion of streets under a community engagement process.

2.2 NSCP Engagement at the Community Level

Subject to Council direction, staff would develop a community engagement strategy building on the experiences of the Byron South NSCP. There may be opportunities to apply engagement methods used by the Neighbourhood Decision Making process and utilize web-based community feedback tools developed to support engagement throughout Covid-19. At this point, the conversation would focus on community-wide goals and mobility needs, travel patterns associated with essential destinations and establishing a mutual understanding of pedestrian infrastructure requirements and the overall benefits of community connectivity.

A cross-functional working group would be assembled drawing upon expertise from Construction Administration, Transportation Planning & Design, Communications, the City's Accessibility Specialist, and Community Services. A consultant resource would be retained to create a framework for NSCP engagement that could be used on a trial basis in 2022 to inform the 2023 construction season. If successful, this program could be managed internally going forward following the established community engagement framework.

NSCPs would be brought forward for Council Approval. The intent would be for staff to recommend a connectivity plan for the area based on community feedback, agency input and council policy. Members of the public would have the opportunity to present community feedback through delegations to Council. Under this model, there would be a single sidewalk conversation for each neighbourhood, after which the Council approved NSCP would guide future road reconstruction projects in the area.

2.3 Project Engagement at the Street Level

While an NSCP would provide a blueprint for sidewalk connections in a neighbourhood, individual project engagement would still be required when it comes time to implement the sidewalk. This is the point when the conversation should focus on finding the best fit design for the street and help residents understand the design considerations available to mitigate impacts of adding a new sidewalk.

Design Considerations

Establishing a new sidewalk configuration on an existing street has a major influence on the road design and every project is unique. Staff apply due diligence in reviewing existing conditions against available design options. Designs have regard for trees and vegetation, existing driveways, on-street parking, emergency vehicle access, winter road maintenance and streetlighting when reviewing sidewalk configurations.

In establishing a design, City staff complete an assessment of potential impacts and mitigation strategies to address neighbourhood needs and concerns. The preferred alignment for new sidewalks includes a boulevard, but in many cases, sidewalks can be built adjacent to the curb or built fully or partly into the road width which can have the added benefit of slowing traffic. Where projects involve a new watermain, sidewalks may be placed along the restoration path of the watermain to minimize further street impacts.

The mitigation strategies used to reach a design solution that best balances competing design priorities will vary from street to street.

Project Design Timelines

The annual LRRP design process follows a tight timeline aligned to fit with other staff responsibilities throughout year. Surveys are completed in the spring/summer while the design staff are busy with field work for the current year's projects. The design staff then spend the winter preparing drawings and contract documents for spring tender. Local road reconstruction projects have become increasingly complex in recent years as servicing partners seek to align infrastructure renewal needs (sewers, watermains, streetlights).

The ILRP annual design process differs, in that larger projects retain external

consultants to undertake the project design. In many cases, these larger projects affect higher order streets that already include sidewalk infrastructure though that is not always the case.

2021 was the first construction year with Mobility Policy in full force and effect. Last year, residents were informed of upcoming projects that would introduce new sidewalks through three standard letter notifications:

1. Notice of Land Surveying Activities (sent in the spring of the year before construction start)
 - advising residents to expect City staff and consultants in the area investigating issues for design work ahead of a future infrastructure renewal construction project
2. Project Notice and Pre-construction Notice (sent approximately 3 - 6 months ahead of construction)
 - informing of project work details, such as tree impacts, timelines, and project contacts
 - providing details of project update meeting to learn about the project as well as impacts and mitigation
 - inviting residents to complete pre-construction questionnaire related to flowing, traffic and other neighbourhood considerations
3. Construction notice (sent approximately 2 weeks ahead of construction)
 - informing residents of the official start date of construction
 - providing additional construction details, such as staging information, and traffic impacts and mitigation

Larger IRP projects may offer a Project Update Meeting (PUM), however LRRP and in-house IRP designs typically have not held PUMs prior to 2021, before the London Plan sidewalks policy came into effect. In 2021, LRRP designs were shared through online engagement through the City's Get Involved engagement website. Special project pages were provided on Get Involved for residents to view pre-recorded presentations explaining the planned work and designs and send questions and comments to the project team.

Proposed Engagement Strategy

Public engagement for individual road reconstruction projects should be considered when developing the NSCP Community Engagement framework. The NSCP is just the first part of the story. The consultant assignment for community-level engagement should also provide recommendations on tactics to enhance opportunities for resident feedback when it comes time to construct the projects where new sidewalks are planned.

Opportunities to enhance public engagement on a street-by-street basis could include:

- Expanding early project notices to include education on mobility policies, design considerations and options for mitigating impacts of a new sidewalk.
- Offering a facilitated resident webinar using the Q&A tool to collect feedback and share information with neighbours.
- Promote the great project information available on the Get Involved and Renew Road Reconstruction websites.

3.0 Financial Impact/Considerations

3.1 Budget Implications

The annual life cycle renewal funding to support new sidewalks is financed through multiple sources aligned with the various sidewalk programs described above.

- New Sidewalks Program
- Road Network Improvements Accounts

The budget implications of implementing a NSCP program would not be substantial. The anticipated cost of retaining a consultant to develop a NSCP community engagement framework is expected to be less than \$50,000. This one-time cost would be funded from a capital account that funds the transportation components of ILRP and IRLP accounts.

Once an NSCP framework is established and proven, the ongoing completion of connection plans could be managed in-house with support from the cross-functional working group. Ideally, moving to a NSCP approach for sidewalk engagement should lead to a reduction in staff resource demands over the current street-by-street approach.

4.0 Key Issues and Considerations

4.1. 2022 Project List

Should Council direct staff to develop a community-level approach for sidewalk engagement, 2022 would represent a transition year. Projects already planned for 2022 would be reviewed on a case-by-case basis. Meanwhile, an NSCP framework would be developed and tested in two or three neighbourhoods to inform 2023 road and underground infrastructure reconstruction projects.

The 2022 LRRP list includes 16 streets, most of which have existing sidewalks or meet the exemptions noted in the London Plan. Two LRRP streets identified for 2022 will trigger Policy 349. Staff are recommending deferring these projects to 2023. Both are in a pocket of the Medway Planning District that would provide a good opportunity to trial an NSCP. The budget for these deferred projects will be used to advance pressing mat replacement repairs, which do not trigger the need for a sidewalk.

The 2022 ILRP list includes 16 streets, several of which do not have existing sidewalk infrastructure and will trigger Policy 349. The timing of ILRP projects is typically driven by overarching lifecycle renewal needs related to aging infrastructure and is strategically linked to other planned underground infrastructure projects making scheduling less flexible. Five of the ILRP streets with no sidewalks fall within neighbourhoods that are otherwise well connected. Therefore, sidewalks will need to be reviewed independent of an NSCP. Given the critical infrastructure needs driving these projects, staff is recommending they proceed.

Two other ILRP streets with no sidewalks are located in a neighbourhood pocket that would benefit from an NSCP. Staff is recommending proceeding with these two projects in parallel with establishing a trial NSCP for the neighbourhood to inform other projects planned in the area over the next 5-10 years.

The “New Sidewalk Project List 2022” companion report included on this agenda provides a summary of road reconstruction projects planned for 2022 including whether they trigger Mobility Policy 349 and recommendations for how they should proceed.

Conclusion

Sidewalks are a critical piece of infrastructure that increase safety, encourage active travel, improve accessibility, reduce greenhouse gas emissions, and benefit all ages and abilities. Neighbourhood Sidewalk Connectivity Plans will guide communities in thinking holistically about connectivity in their neighbourhood. Planning for deliberate engagement about sidewalks at both the neighbourhood and street level creates the opportunity for residents to learn more about pedestrian experiences and generate important conversations about improving access to essential places.

Subject to Council direction, staff will develop a community engagement framework for creating Neighbourhood Sidewalk Connectivity Plans in legacy areas of the City with poor sidewalk connectivity. The framework will consider engagement opportunities at both the neighbourhood and street level and be implemented on a trial basis over the next two years. NSCPs will inform future road reconstruction and New Sidewalk Program planning and design starting in 2023.

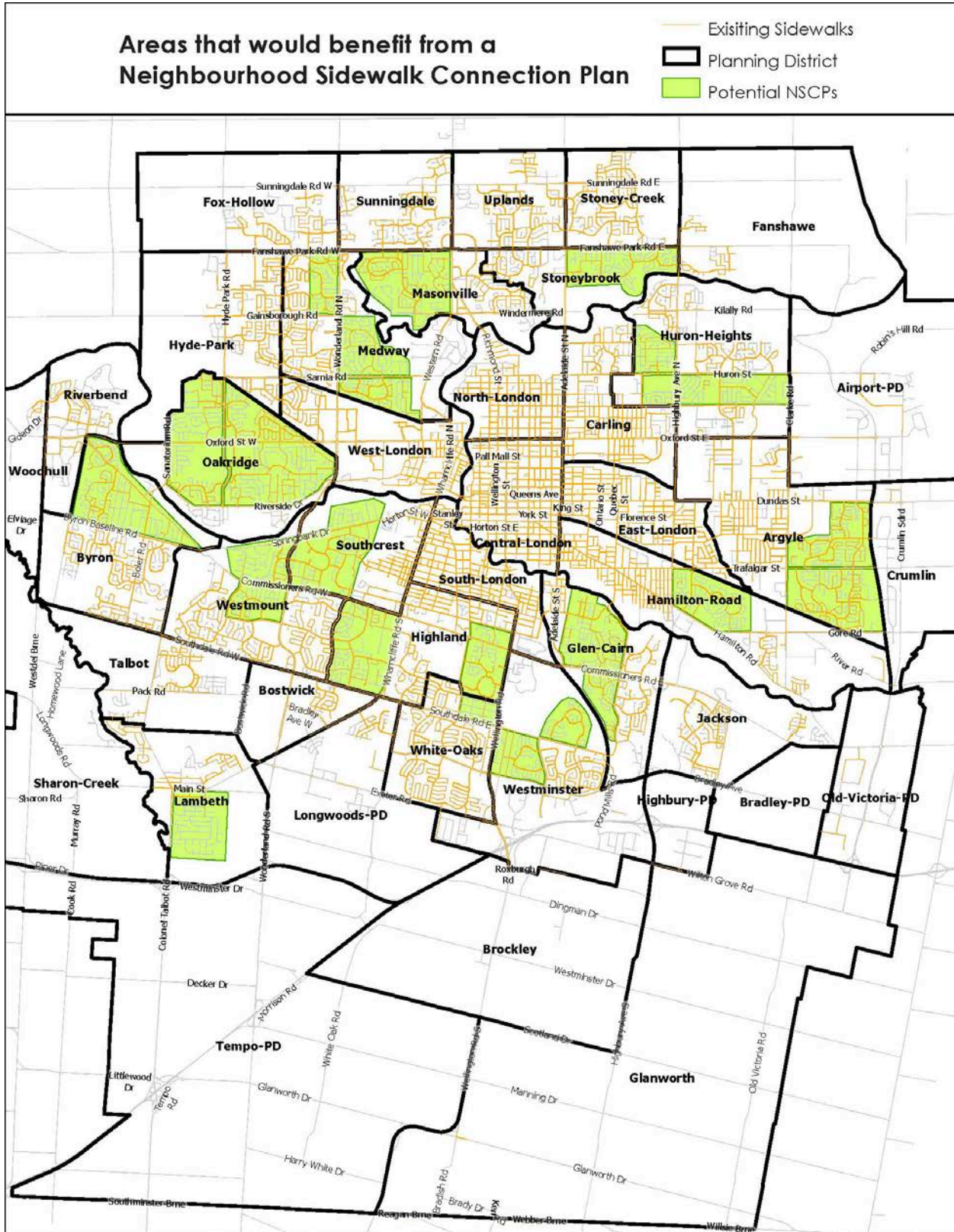
Prepared and Submitted by: **Jennie Dann, P.Eng., Director, Construction and Infrastructure Services**

Recommended by: **Kelly Scherr, P. Eng., MBA, FEC, Deputy City Manager, Environment & Infrastructure**

Attachments: Map of areas that would benefit from a Neighbourhood Sidewalk Connection Plan

cc. Cheryl Smith
Doug MacRae
Ugo DeCandido
Andrea Rosebrugh
Megan Fontaine
Gregg Barrett
Aynsley Anderson
Melanie Stone

Appendix A: Areas that would benefit from a Neighbourhood Sidewalk Connection Plan



Report to Civic Works Committee

To: Chair and Members
Civic Works Committee
From: Kelly Scherr, P.Eng., MBA, FEC
Deputy City Manager, Environment & Infrastructure
Subject: New Sidewalk Project List 2022
Date: November 23, 2021

Recommendation

That, on the recommendation of the Managing Director, Environmental & Engineering and City Engineer the following actions BE TAKEN: this report BE RECEIVED for information.

Executive Summary

New sidewalks are to be installed as part of road reconstruction projects in accordance with London Plan policy that sidewalks be included on both sides of most streets.

In advance of the 2022 Renew London Construction Program, this report provides a preview of the City of London streets planned for construction in 2022 and notes which projects will incorporate a new sidewalk as a result of the policy.

This serves as a companion report to the Civic Works report titled New Sidewalks in Established Neighborhoods, November 23, 2021.

Linkage to the Corporate Strategic Plan

The following report supports Municipal Councils 2019-2023 Strategic Plan through the strategic focus area of Building a Sustainable City and Creating a Safe London for Women and Girls. The report identifies the building of new neighbourhood infrastructure to support development and mobility in the City and supports more livable vibrant communities. The plan also identifies the implementation and enhancement of road safety measures to deliver convenient and connected mobility choices.

Analysis

1.0 Background Information

1.1 Previous Reports Related to this Matter

- Civic Works Committee – June 19, 2012 – London 2030 Transportation Master Plan
- Planning and Environment Committee – June 13, 2016 – The London Plan
- Civic Works Committee – August 13, 2018 – Complete Streets Design Manual Text
- Civic Works Committee – February 9, 2021 – New Sidewalks in 2021 Infrastructure Reconstruction Projects
- Civic Works Committee – March 15, 2021 – New Sidewalks in 2021 Infrastructure Reconstruction Projects – Special meeting to hear public delegations

1.2 Context

This report serves as a companion report to the New Sidewalks in Established Neighbourhoods report presented on this Civic Works Committee agenda.

Mobility Policy 349 section of the London Plan City Building Policies recognizes that active mobility plays a positive role in improving quality of life. The policy specifically speaks to supporting walkability through the inclusion of sidewalks in street design as part of a balanced mobility system. The City builds new sidewalks based on Mobility Policy 349 under three distinct annual programs.

- Local Road Reconstruction Program (LRRP)
- Infrastructure Lifecycle Renewal Program (IRRP)
- New Sidewalk Program (NSW)

The purpose of this report is to provide a summary of City streets planned for construction as part the 2022 Renew London Construction Program and identify whether a new sidewalk will be required.

In addition, Civic Administration is taking this opportunity to report back with the results of the photometric study on Imperial Road and the updated detailed design for the proposed sidewalk on the east side of Imperial Road, as previously directed by Council.

2.0 Discussion and Considerations

New sidewalks are to be installed as part of road and underground infrastructure reconstruction projects in accordance with the London Plan policy that sidewalks be included on both sides of most streets.

Should Council direct staff to develop a community-level approach for sidewalk engagement as recommended in the companion report on this agenda, 2022 would represent a transition year for road reconstruction and new sidewalk projects. Projects already planned for 2022 would be reviewed on a case-by-case basis.

2.1. 2022 Project List

Tables 1-3 provide a list of road reconstruction projects planned for 2022, including whether they trigger Mobility Policy 349, and recommendations for how they should proceed.

Table 1 - Local Road Reconstruction Program (LRRP)									
Project Description	Ward	Planning District	Street	From	To	Existing Sidewalk	Policy 349	Proposal	Length (m)
Local Road Reconstruction Project, Contract #1	14	Glen Cairn	Milan Pl	Pond View Rd	End of street	No	Yes	Construct with short sidewalk to Pond View Rd	280
	9	Byron	Belvedere Pl	Belvedere Ave	End of street	No	No	Construct without sidewalk; less than 250m and no connection	148
	7	Medway	Denlaw Rd	Lawson Rd	Blue Forest Dr	Yes	Ex.	Construct, like for like	380
	7	Medway	Blue Forest Dr	Sarnia Rd	Lawson Rd	Yes	Ex.	Construct, like for like	664
			Blue Forest Pl	Blue Forest Dr	End of street	No	No	Construct without sidewalk; less than 250m and no connection	
14	Glen Cairn	Edmunds Cres	Deveron Cres	Deveron Cres	Yes	Ex.	Construct, like for like	637	
Local Road Reconstruction Project, Contract #2	5	Stoneybrook	Hastings Dr	Fanshawe Park Rd E	Hasting Gate	Yes	Ex.	Construct, like for like	1200
	6	North London	Audrey Ave	Huron St	Broughdale Ave	Yes	Ex.	Construct, like for like	125
	6	North London	Grosvenor St	Sterling St	Linwood St	Yes	Ex.	Construct, like for like	201
	5	Stoneybrook	Imperial Rd	Grenfell Dr	Balcarres Rd	No	Yes	Deferred from 2021 with updated design	659
		Stoneybrook	Balcarres Rd	Estevan Rd	Milestone Rd	Yes	Ex.	Construct, like for like	
Local Road Reconstruction Project, Contract #3	2	Argyle	Railton Ave	Trafalgar St	Marconi Blvd	Yes	Ex.	Construct, like for like	1300
	1	Glen Cairn	Shelborne St	Deveron Cres (South End)	TBD	Yes	Ex.	Construct, like for like	TBD
	11	Highland	Sylvan St	Base Line Rd E	North End	No	Yes	Construct, align with Housing Development	85

	6	Medway	Wychwood Pk	Sleightholme Ave	Metamora Cres	Yes	Ex.	Construct without sidewalk; less than 250m and no connection	700
Windermere Rd	7	Masonville	Windermere Rd	West leg of Corley Dr	Ryersie Rd	No	Yes	Construct, parks, trails and University	~500
Local Road Reconstruction Project	7	Medway	Edge Hill Cres	Blackacres Blvd	Edgehill Rd	No	Yes	Defer to 2023, 2022 NSCP	520
			Edge Hill Rd	Blackacres Blvd	Egdehill Cres	No	Yes		190
Table 2 - Infrastructure Lifecycle Renewal Program (ILRP)									
Project Description	Ward	Planning District	Street	From	To	Existing Sidewalk	Policy 349	Proposal	Length (m)
Blakie Rd (Road Extension)	14	Longwoods	Blakie Rd	Meadowbrook Dr	Breck Ave	No	Yes	Construct, Industrial	765
Glen Cairn Area Sanitary and Storm (Infrastructure Renewal)	1	Glen Cairn	Glen Cairn Park	Thompson/Helena	Chesterfield Ave			Construct, Strategic Water & Sewer Servicing	365
			Chesterfield Ave	Thompson Rd	Shirl St	No	Yes		320
			Westlake St	Chesterfield Ave	Gladstone Ave	No	Yes		90
Regent/William Phase 2 (Infrastructure Renewal)	6	North London	Regent St	William St	Maitland St	**Yes	Yes	Construct, Strategic Water & Sewer Servicing; **complete existing sidewalk gap on south side of Regent	285
			William St	Huron St	Regent St	Yes	Ex.		225
Paardeberg Crescent - Flanders Row - Rhine Avenue (Infrastructure Renewal)	4	Carling	Paardeberg Cres	Rhine Ave	Rhine Ave	No	Yes	Construct, Strategic Water & Sewer Servicing; High School and Park connections. Design 2022, construction 2023	390
			Flanders Row	Wistow St	Paardeberg Cres	No	Yes		360
			Rhine Ave	Flanders Row	Wistow St	No	Yes		360

Hickson Ave & Belgrave Ave (Infrastructure Renewal)	11	South London	Hickson Ave	Ridout St	Belgrave Ave	Yes	Ex.	Construct, Strategic Water & Sewer Servicing	180
			Belgrave Ave	Chester St	Hickson Ave	No	Yes		135
Hansuld St & Dale St (Infrastructure Renewal)	3	Argyle	Hansuld St	Second St	Dale St	No	Yes	Construct, Strategic Water & Sewer Servicing; no connections but streets meet to form Crescent	290
	3	Argyle	Dale St	Hansuld St	Second St	No	Yes		180
Page St - ILR	3	Airport	Page St	VMP	West End	No	Yes	Construct, Industrial	610
Thorncrest Cres - ILR	11	Southcrest	Thorncrest Cres	Beachwood Ave	Beachwood Ave	No	Yes	Construct, Strategic Water & Sewer Servicing	370
Valleyview	4	Carling	Valleyview Ave	Melsandra Ave	Kipps Lane	No	Yes	Construct, Strategic Water & Sewer Servicing	240

Table 3 - New Sidewalk Program

Annual Sidewalk Program	9	Byron	Griffith Street	Byron Baseline	Commissioners Rd	No		Construct	1190
			Norman Ave	Griffith Street	Reynolds Rd				125
			Reynolds Rd	Norman Avenue	Norman Avenue				40
			Norman Ave	Reynolds Road	Stephen Street				125
			Stephen St	Byron Baseline Road	Springbank Ave				635
	2	Argyle	Trafalgar St	Ascot St	Hudson Dr				660
	4	Carling	Kenmore Pl	Melsandra Ave	Kipps Lane				280

2.2 Local Road Reconstruction Projects in 2022

The 2022 LRRP list includes 16 streets, most of which have existing sidewalks or meet the exemptions noted in the London Plan. Where streets already include a sidewalk, the existing sidewalk will be reconstructed “like-for-like” and, in a couple of cases, the exemptions of the London Plan would apply.

In the case of established neighbourhoods, recent projects have included sidewalks on at least one side to address accessibility, safety, and walkability while mitigating neighbourhood impacts.

Additional context is provided below for the 2022 LRRP projects where a new sidewalk is planned.

Edge Hill Crescent & Edge Hill Road: These streets are located in a pocket of the Medway Planning District that provides a good opportunity to trial an Neighbourhood Sidewalk Connection Plan (NSCP), which is a proposed new approach to community engagement on neighbourhood connectivity, as is outlined in the companion Civic Works Committee report. Staff are recommending deferring these projects to 2023 to allow time for community dialogue around neighbourhood connection. The 2022 budget for these deferred projects will be used to advance other critical local road rehabilitation projects, removing and replacing the asphalt by either mill and pave or mat replacement methods.

Milan Place: This cul-de-sac is longer than the 250m policy exemption. However, the street length beyond the path connection with Pond View Terrace is less than 250m. Staff are recommending building a sidewalk connection on Milan Place only as far as this pedestrian connection point.

Windermere Road: This project was added to 2022 following feedback from the community requesting improved road conditions, including improved connections due to proximity to parks, trails and the University.

Sylvan Street: This project was originally planned for 2021 driven by the need for an upsized watermain to support the new housing development at 345 Sylvan Street. Construction was deferred to align with the timing of the development. A new sidewalk would provide a safe connection for residents of the affordable housing project to access transit and services on Baseline Road East.

The following image shows an LRRP project from 2020. A new sidewalk was installed on one side of the street. In this case, trees on the west side had to be removed due to the installation of watermain, and so the sidewalk was built behind the curb on the same alignment, minimizing further impacts to the street.



2.3 Infrastructure Lifecycle Renewal Projects in 2022

The 2022 ILRP list includes 16 streets, 13 of which do not have existing sidewalk infrastructure and will trigger Policy 349. The timing of ILRP projects is typically driven by overarching lifecycle renewal needs related to aging underground infrastructure and is strategically linked to other planned projects, making scheduling less flexible.

Sidewalk needs in well-connected neighbourhoods: Five of the ILRP streets without existing sidewalks are in neighbourhoods that are otherwise already well-connected. As such, sidewalks will need to be reviewed independent of an NSCP. Given the critical infrastructure needs driving ILRPs, staff are recommending these projects proceed, considering sidewalk needs on a case-by-case basis.

Regent Street and Belgrave Avenue are examples of infrequent sidewalk gaps within the neighbourhoods of Old North and Old South, which were designed using a very walkable grid pattern, with sidewalks on both sides of the street. Staff is recommending connecting these sidewalk gaps as part of these projects.

Hansuld Street and Dale Street demonstrate there will always be unique, one-off situations that require thoughtful review when implementing the policy on individual streets. In this case, each street is less than 250m, meeting the policy exemption, however they join to form a crescent that is almost 500m in length. Given there are no connections to other pedestrian routes, it would be reasonable to apply the policy exemption in this case.

Thorncrest Crescent: This critical infrastructure renewal project includes replacement of both sewer and water infrastructure and has already been deferred by other emerging priorities. The impactful nature of the underground utility work may provide an opportunity to introduce a new sidewalk as part of the road restoration plans with minimal incremental impacts to existing conditions. Staff are recommending this project progress applying strategies to implement a sidewalk with the least impact.

Flanders Area: Infrastructure renewal projects are planned for Flanders Row, Paardeberg Crescent and Rhine Avenue. This small corner within the Carling Planning District has no sidewalks, compared to the balance of the district which is predominantly a grid pattern with double sidewalks. Staff are recommending deferring these projects to 2023, with the design progressing in 2022. This could be a candidate for a 2022 trial NSCP or detailed design and resident engagement could apply the principles developed for NSCPs at a smaller scale given the size of the subject area.

Glen Cairn Sewer Projects: Two ILRP streets with no sidewalks are planned in a

pocket of the Glen Cairn Planning District that would benefit from an NSCP. This work also includes sewer and path work through Glen Cairn Park. Staff are recommending proceeding with Chesterfield Avenue and Westlake Streets in 2022 due to critical infrastructure needs and incorporating the installation of a new sidewalk. In parallel, Staff are recommending establishing a trial NSCP for the neighbourhood to inform additional projects planned in the area over the next 5-10 years. Given the length of Chesterfield and its direct connections to parks, paths and schools, this street would most likely be identified for a sidewalk if an NSCP were in place.

Blakie Road and Page Street: These infrastructure renewal projects fall within industrial subdivisions. Installation of sidewalks is recommended for both streets to support mobility options in employment areas. The design team will also review opportunities for cycling infrastructure.

2.4 New Sidewalk Projects in 2022

The New Sidewalk list for 2022 currently includes seven streets where a sidewalk has been requested. Staff are actively designing these projects and working toward implementing them next year.

The first five streets are all in Byron, north of Byron Base Line, which will provide better connectivity to the school and in the community. Just as the 2022 New Sidewalk projects focus on creating noticeable improvement in a given area, going forward the New Sidewalk Program would work in tandem with other planned infrastructure projects within a neighbourhood to implement its NSCP, once established.

The pictures below show an example from a New Sidewalk Program Project completed in 2021. Two views are illustrated; before, which shows no existing sidewalks on either side of the road. After, which shows a sidewalk built on one side of the road.



2.5 Imperial Road

The reconstruction of Imperial and Balcarres Roads was originally planned for 2021. On April 13, 2021, Municipal Council directed Civic Administration to report back with

the results of a photometric study of Imperial Road and an updated design for the proposed sidewalk on the east side of the street.

Installation of the sidewalk on the east side requires the relocation of the existing streetlights, which triggers a photometrics study to confirm that lighting levels meet current standards. The photometric study determined that six streetlights would be required on the east side, rather than the existing five, to meet current design standards for streetlights to be placed on the property line between two properties. The size of the mature trees may impact the lighting levels noting it is difficult to model tree growth relative to lighting impacts. At this time, no additional tree loss is anticipated due to installation of new lights.

The expanded scope of work requested by Council provided additional time for staff to review additional details and reach a complete street design with fewer tree impacts. The proposed design for Imperial Road includes a reduced road width of 6.5m, a new 1.5m sidewalk on the east side with 1.0m meter boulevard and new streetlights 0.9m behind the sidewalk. The removal of nine trees is necessary, noting only six of these are due to the proposed sidewalk. The other three are on the west side and need to be removed due to health reasons. 12 trees were originally recommended to be removed when the sidewalk was proposed on the west side.

2.6 Public Engagement for 2022 Projects

In the past, staff have experienced several design challenges implementing sidewalks and developed mitigation strategies to apply when designing new sidewalks in established neighbourhoods. In establishing a design, City staff complete an assessment of potential impacts and mitigation strategies to address neighbourhood needs and concerns. The mitigation strategies used to reach a design solution that best balances competing design priorities will vary from street to street.

2021 was the first construction year with Mobility Policy in full force and effect. Starting last year, residents were informed of upcoming projects that would introduce new sidewalks through three standard letter notifications:

1. Notice of Land Surveying Activities (spring of the year before construction start)
2. Project/Pre-construction Notice (sent approx. 3 - 6 months ahead of construction)
3. Construction notice (sent approximately 2 weeks ahead of construction)

Following the design phase communications, staff plan on holding information sessions with residents through the City's Get Involved website. These sessions may be virtual, depending on Covid-19 restrictions. Staff will also include project manager contact information in the advance Construction Notice and provide residents with an anticipated construction schedule.

Conclusion

New sidewalks are to be installed as part of road reconstruction projects in accordance with London Plan policy that sidewalks be included on both sides of most streets. There are three different Renew London programs under which new sidewalks can be installed in established neighbourhoods. This report provided a summary of road reconstruction projects planned for 2022, highlighting those projects that will result in building a new sidewalk on an established street.

The companion report included on this agenda, New Sidewalks in Established Neighborhoods, provides information regarding sidewalk installations in established neighbourhoods and outlines opportunities for community engagement going forward.

Should Council direct staff to develop a community-level approach for sidewalk engagement as recommended in the companion report, 2022 would represent a transition year for Renew projects and sidewalk installations. Projects already planned for 2022 would be reviewed on a case-by-case basis. Moving forward, a Neighbourhood Sidewalk Connectivity Plan framework would be developed and tested in two or three neighbourhoods to inform 2023 road reconstruction projects.

This report also provided a response to Council direction to report back on the results of the photometric study and updated design for the Imperial Road LRRP project.

Prepared by: **Ugo DeCandido, P.Eng., Division Manager, Construction Administration**

Submitted by: **Jennie Dann, P.Eng., Director, Construction and Infrastructure Services**

Recommended by: **Kelly Scherr, P. Eng., MBA, FEC , Deputy City Manager, Environment & Infrastructure**

cc. Doug MacRae
Andrea Rosebrugh
Megan Fontaine
Britt O'Hagan
Aynsley Anderson
Melanie Stone

DEFERRED MATTERS

CIVIC WORKS COMMITTEE

as of November 15, 2021

File No.	Subject	Request Date	Requested/Expected Reply Date	Person Responsible	Status
1.	<p><u>Rapid Transit Corridor Traffic Flow</u> That the Civic Administration BE DIRECTED to report back on the feasibility of implementing specific pick-up and drop-off times for services, such as deliveries and curbside pick-up of recycling and waste collection to local businesses in the downtown area and in particular, along the proposed rapid transit corridors.</p>	December 12, 2016	Q1, 2022	K. Scherr J. Dann	
2.	<p><u>Garbage and Recycling Collection and Next Steps</u> That, on the recommendation of the Managing Director, Environmental and Engineering Services and City Engineer, with the support of the Director, Environment, Fleet and Solid Waste, the following actions be taken with respect to the garbage and recycling collection and next steps: ii) an Options Report for the introduction of a semi or fully automated garbage collection system including considerations for customers and operational impacts.</p>	January 10, 2017	Q1, 2022	K. Scherr J. Stanford	
3.	<p><u>Bike Share System for London – Update and Next Steps</u> That, on the recommendation of the Managing Director, Environmental and Engineering Services and City Engineer, the following actions be taken with respect to the potential introduction of bike share to London: that the Civic Administration BE DIRECTED to finalize the bike share business case and prepare a draft implementation plan for a bike share system in London, including identifying potential partners, an operations plan, a marketing plan and financing strategies, and submit to Civic Works Committee by January 2020; it being noted that a communication from C. Butler, dated August 8, 2019, with respect to the above matter was received.</p>	August 12, 2019	Q1, 2022	K. Scherr J. Stanford	

File No.	Subject	Request Date	Requested/Expected Reply Date	Person Responsible	Status
4.	<p><u>Best Practices for Investing in Energy Efficiency and GHG Reduction</u> That Civic Administration BE REQUESTED to develop a set of guidelines to evaluate efficiency and Greenhouse Gas reduction investments and provide some suggested best practices.</p>	June 18, 2019	Q4, 2021	K. Scherr J. Stanford	
5.	<p><u>MADD Canada Memorial Sign</u> That the following actions be taken with respect to the memorial sign request submitted by Shauna and David Andrews, dated June 1, 2020, and supported by Mothers Against Drunk Driving (MADD) Canada:</p> <p>a) the Civic Administration BE DIRECTED to engage in discussions with MADD Canada regarding MADD Canada Memorial Signs and bring forward a proposed Memorandum of Understanding with MADD Canada for Council's approval;</p> <p>it being noted that MADD will cover all sign manufacturing and installation costs;</p> <p>it being further noted that the Ministry of Transportation and MADD have set out in this Memorandum of Understanding ("MOU") the terms and conditions for the placement of memorial signs on provincial highways which is not applicable to municipal roads;</p> <p>it being further noted that MADD provides messages consistent with the London Road Safety Strategy; and,</p> <p>b) the Civic Administration BE DIRECTED to work with MADD Canada to find a single permanent location in London for the purpose of memorials.</p>	July 14, 2020	Q4, 2021	D. MacRae A. Salton	
6.	<p><u>Street Renaming By-law, Policies and Guidelines</u> That the following actions be taken with respect to the street renaming of Plantation Road:</p> <p>b) the Civic Administration BE DIRECTED to undertake a review of City's By-laws, Policies and Guidelines relating</p>	September 22, 2020	TBD	G. Kotsifas	

File No.	Subject	Request Date	Requested/Expected Reply Date	Person Responsible	Status
	to street naming processes and approvals and report back to the Civic Works Committee on any recommended changes to the process(es) that would support and implement the City's commitment to eradicate anti-Black, anti-Indigenous and people of colour oppression; it being noted that the report back is to include a review of the request set out in the above-noted petition, recognizing that, historically, the word "Plantation" has a strong correlation to slavery, oppression and racism;				
7.	<p><u>Updates - 60% Waste Diversion Action Plan Including Green Bin Program</u></p> <p>d) the Civic Administration BE DIRECTED to:</p> <p>i) continue to prioritize work activities and actions that also contribute to the work of the London Community Recovery Network; and,</p> <p>ii) submit a report to the Civic Works Committee by June 2021 that outlines advantages, disadvantages, and implementation scenarios for various waste reduction and reuse initiatives, including but not limited to, reducing the container limit, examining the use of clear bags for garbage, mandatory recycling by-laws, reward and incentive systems, and additional user fees.</p>	November 17, 2020	Q1, 2022	K. Scherr J. Stanford	
8.	<p><u>Green Bin Program Design - Community Engagement Feedback</u></p> <p>That, on the recommendation of the Managing Director, Environmental and Engineering Services and City Engineer the following actions be taken with respect to the staff report dated March 30, 2021, related to the Green Bin Program Design and Community Engagement Feedback:</p> <p>e) the Civic Administration BE DIRECTED to report back at a future meeting of the Civic Works Committee on the outcome of the procurement processes and provide details on the preferred mix of materials to collect in the Green Bin and any final design adjustments based on new information; and,</p> <p>f) the Civic Administration BE DIRECTED to report back to the Civic Works Committee by September 2021 on</p>	March 30, 2021	Q1, 2022	K. Scherr J. Stanford	

File No.	Subject	Request Date	Requested/Expected Reply Date	Person Responsible	Status
	municipal programs options, advantages, disadvantages and estimated costs to address bi-weekly garbage concerns.				
9.	<p>Imperial Road Sidewalk - Councillor M. Cassidy That the Civic Administration BE DIRECTED to report back to a future meeting of the Civic Works Committee with the results of the photometric study on Imperial Road and the detailed design of the proposed sidewalk on the east side of Imperial Road prior to tendering or commencing work; it being noted that a communication, dated March 24, 2021, from Councillor M. Cassidy, with respect to this matter, was received.</p>	March 30, 2021	TBD	K. Scherr D. MacRae	
10.	<p>3rd Report of the Cycling Advisory Committee b) the following actions be taken with respect to a City of London PumpTrack: ii) the Civic Administration BE REQUESTED to report back on the process and fees associated with a feasibility study with respect to the establishment of a pumptrack facility in the City of London; it being noted that the communication, as appended to the agenda, from B. Cassell and the delegation from S. Nauman, with respect to this matter, was received</p>	May 11, 2021	TBD	K. Scherr, S. Stafford	

Cycling Advisory Committee

Report

10th Meeting of the Cycling Advisory Committee

November 17, 2021

Advisory Committee Virtual Meeting - during the COVID-19 Emergency

Attendance PRESENT: J. Roberts (Chair), I. Chulkova, C. DeGroot, D. Doroshenko, J. Jordan, M. Mur, E. Raftis, and T. Wade; A. Pascual (Committee Clerk)

ABSENT: B. Hill

ALSO PRESENT: M. Fontaine, D. Hall, L. Maitland, A. Miller, M. Pletch, and K. Scherr

The meeting was called to order at 4:03 PM; it being noted that the following Members were in remote attendance: I. Chulkova, C. DeGroot, D. Doroshenko, J. Jordan, M. Mur, E. Raftis, J. Roberts, and T. Wade.

1. Call to Order

1.1 Disclosures of Pecuniary Interest

That it BE NOTED that no pecuniary interests were disclosed.

2. Consent

2.1 9th Report of the Cycling Advisory Committee

That it BE NOTED that the 9th Report of the Cycling Advisory Committee, from its meeting held on October 20, 2021, was received.

2.2 Municipal Council resolution - 8th Report of the Cycling Advisory Committee

That it BE NOTED that the Municipal Council resolution, from its meeting held on October 26, 2021, with respect to the 8th Report of the Cycling Advisory Committee, was received.

2.3 Notice of Planning Application – Official Plan and Zoning By-law Amendments – 1420 Hyde Park Road

That it BE NOTED that the Notice of Planning Application, dated October 20, 2021, from B. Debbert, Senior Planner, related to Official Plan and Zoning By-law Amendments for the property located at 1420 Hyde Park Road, was received.

2.4 Notice of Planning Application – Official Plan and Zoning By-law Amendments – 475 Grey Street

That it BE NOTED that the Notice of Planning Application, dated October 20, 2021, from L. Davies Snyder, Planner II, related to Official Plan and Zoning By-law Amendments for the property located at 475 Grey Street, was received.

2.5 Notice of Cancellation and New Public Meeting Notice – Zoning By-law Amendment – 99 Southdale Road West

That it BE NOTED that the Notice of Cancellation and New Public Meeting Notice, dated October 26, 2021, from A. Riley, Senior Planner, related to a Zoning By-law Amendment for the property located at 99 Southdale Road West, was received.

2.6 Notice of Planning Application – Zoning By-law Amendment – 1503 Hyde Park Road

That it BE NOTED that the Notice of Planning Application, dated November 4, 2021, from M. Wu, Planner I, related to a Zoning By-law Amendment for the property located at 1503 Hyde Park Road, was received.

2.7 Windermere Road Improvements, City of London – Municipal Class Environment Assessment Study – Notice of Public Information Centre #2

That the following actions be taken with respect to the Notice of Public Information Centre #2, dated October 28, 2021, from P. Yanchuk, City of London and K. Welker, Stantec Consulting Ltd., related to the Windermere Road Improvements, City of London - Municipal Class Environment Assessment Study:

- a) the Civic Administration BE REQUESTED to consider including a southbound bicycle lane on the west side of Richmond Street, north of Windermere Road to the Thames Valley Parkway south of the bridge, to facilitate uni-directional bicycle lanes and to allow for easy access to the properties located on the west side of Richmond Street; and,
- b) the above-noted Notice BE RECEIVED.

3. (ADDED) Deferred Matters/ Additional Business

3.1 (ADDED) Notice of Planning Application - Official Plan and Zoning By-law Amendments - 517-525 Fanshawe Park Road East

That it BE NOTED that the Notice of Planning Application, dated November 10, 2021, from C. Maton, Planner II, related to Official Plan and Zoning By-law Amendments for the property located at 517-525 Fanshawe Park Road East, was received.

3.2 (ADDED) Initiation of the Mobility Master Plan Development

That it BE NOTED that the staff report, dated November 2, 2021, from K. Scherr, Deputy City Manager, Environment and Infrastructure, with respect to the Initiation of the Mobility Master Plan Development, was received;

it being noted that D. Hall, Active Transportation Manager and M. Fontaine, Manager, Public Engagement, provided an overview of the report.

3.3 (ADDED) Dundas Place Temporary Traffic Diversion Monitoring and Consultation

That it BE NOTED that the staff report, dated November 2, 2021, from K. Scherr, Deputy City Manager, Environment and Infrastructure, with respect to the Dundas Place Temporary Traffic Diversion Monitoring and Consultation, was received;

it being noted that D. Hall, Active Transportation Manager, provided an overview of the report.

4. Adjournment

The meeting adjourned at 5:07 PM.